DOCUMENT RESUME

ED 474 603 UD 035 549

TITLE	Keeping Track of New York City's Children: The Millenium Edition, 2002.
INSTITUTION	Citizens' Committee for Children of New York, NY.
SPONS AGENCY	Foundation for Child Development, New York, NY.; New York Community Trust, NY.
PUB DATE	2002-00-00
NOTE	297p.
AVAILABLE FROM	Citizens' Committee for Children of New York, Inc., 105 East 22nd Street, 7th Floor, New York, NY 10010 ($50). Tel: 212-673-1800; Fax: 212-979-506; e-mail: info@kfny.org; Web site: http://www.kfny.org.
PUB TYPE	Numerical/Quantitative Data (110)
EDRS PRICE	EDRS Price MF01 Plus Postage. PC Not Available from EDRS
DESCRIPTORS	Adolescents; Adoption; Asthma; At Risk Persons; Birth Weight; Child Abuse; Child Care; *Child Health; Child Rearing; *Child Welfare; Class Size; Crime; Early Parenthood; *Economic Status; Educational Finance; Elementary Secondary Education; Enrollment Trends; Family Income; Foster Care; Graduation; Health Insurance; Homeless People; Housing Needs; Immunization Programs; Juvenile Justice; Limited English Speaking; Mental Health; Poverty; Problem Solving; Recreational Activities; School Safety; Scores; Special Education; Substance Abuse; Suicide; *Urban Schools; Youth Programs
IDENTIFIERS	*New York (New York); Project Head Start

ABSTRACT

This publication presents data about population characteristics in New York City from city, state, and federal agencies and synthesizes large data sets into basic indicators of social and economic wellbeing and tracking conditions for children in New York City's 59 community districts. It ranks child wellbeing in the districts across a range of categories (poverty, wealth, health, youth development, housing and community life, child safety, education, and environmental quality). Risks are measured and ranked using a composite index. The report also compares child wellbeing in New York City and elsewhere, reports changes over time, examines race and ethnic differences, and documents risks to young school-age and older children. It includes six community profiles and a community-building chart. The community profiles provide an in-depth look at life for children in different neighborhoods. Special attention is paid to the economic conditions children face in these communities, as well as child health, access to affordable child care, and other indicators of child wellbeing. The community-building chart ranks community districts based on the availability of private and public services for children. Service quality is also tracked via data on program accreditation. Complete data tables are appended. (SM)

ENTIRE DOCUMENT: POOR PRINT QUALITY

Reproductions supplied by EDRS are the best that can be made from the original document.

ED 474 603

KEEPING TRACK OF NEW YORK CITY'S CHILDREN

CITIZENS' COMMITTEE
FOR CHILDREN OF NEW YORK

BEST COPY AVAILABLE

2

UD 035 549

U.S. DEPARTMENT OF EDUCATION
Office of Educational Research and Improvement
EDUCATIONAL RESOURCES INFORMATION CENTER (ERIC)
☑ This document has been reproduced as received from the person or organization originating it.
☐ Minor changes have been made to improve reproduction quality.
• Points of view or opinions stated in this document do not necessarily represent official OERI position or policy.

PERMISSION TO REPRODUCE AND DISSEMINATE THIS MATERIAL IN MICROFICHE ONLY HAS BEEN GRANTED BY
R. Anello
Citizens Committee for Children of New York
TO THE EDUCATIONAL RESOURCES INFORMATION CENTER (ERIC)
2B

Copyright 2002 by:
Citizens' Committee for Children of New York, Inc.
All Rights Reserved

Project Staff: Hui Jin Ma
Staff Associate for Research & Data Analysis

Graphic Design and Production: Judith Rew and Nancy Verniero
Printing: Consolidated Color Press

For additional copies and information contact:
Citizens' Committee for Children of New York, Inc.
105 East 22nd Street
New York, NY 10010
(212) 673-1800
E-mail: info@kfny.org

Keeping Track of New York City's Children

The Millennium Edition 2002

A CITIZENS' COMMITTEE FOR CHILDREN STATUS REPORT

2002

CITIZENS' COMMITTEE FOR CHILDREN
OF NEW YORK INC

PREFACE

Citizens' Committee for Children of New York (CCC) publishes *Keeping Track of New York City's Children* every two years to document the rising fortunes or diminished prospects of New York City's children. This edition of *Keeping Track* was conceived of three years ago to document the status of children in New York City at the turn of the century. We included U.S. Census 2000 data to set population and economic benchmarks for the new decade and we planned an expanded set of New York City indicators to track child well-being over time. Called *Keeping Track: The Millennium Edition*, the new data book focuses on policy, program and budget shifts that affect child well-being and serves as a barometer – recording the changing conditions of children's lives.

We could not anticipate the life-changing events brought on by the attacks on the World Trade Center and have only recently come to understand the transforming impact that they have had and will continue to have on New York City's children. For starters, virtually every child in New York City witnessed the attacks firsthand or later and repeatedly on television. Over half of New York City families reported knowing someone who died. Immediately after 9/11 and now, parents reported that their children were exhibiting signs of traumatic distress in their continued worry over adult safety, anxiety about leaving home and difficulty sleeping (Belden, Russonello and Stewart for CCC 9/2002).

Children experienced material as well as emotional losses with families reporting lost income and job loss after 9/11 (Belden, Russonello and Stewart for CCC 9/2002). Children's economic security, which proved immune to the economic boom of the 1990's, was weakened further by the events of 9/11. Business losses and rising unemployment increased the number of families seeking help with food and other emergencies and record numbers of families with children found themselves homeless. The net result of which is a sharp decline in tax receipts that caused New York City to amass a staggering $6 billion budget deficit in a year's time.

Complicating matters for child well-being is the prospect of state and city budget cuts so deep that they will affect every New Yorker but fall disproportionately on children who depend on and use public services (like child care, schools, youth programs, libraries and parks), at a higher rate than do other population groups. It is against this backdrop of fiscal crisis that the work of rebuilding and recovery will occur. And it is in this extraordinary and unstable time that the special needs of children and youth take on even greater importance. Few children in New York City were spared the impact of 9/11 and even fewer will manage to avoid disruptions in basic city services without heroic efforts from City Hall, Albany and Washington.

In a city of eyewitnesses and survivors, our civic identity is bound together around the events of 9/11. It is this transforming event and how it is handled that will frame the future for two million New York City children. City leaders have already asked New Yorkers to step up and dig deep into their own pockets to preserve vital services that make New York City a place where families want to live, work and raise their children. And they are calling on Washington and Albany to approve a tax and revenue package needed to spare children from the impact of devastating budget cuts and the burden of future debt.

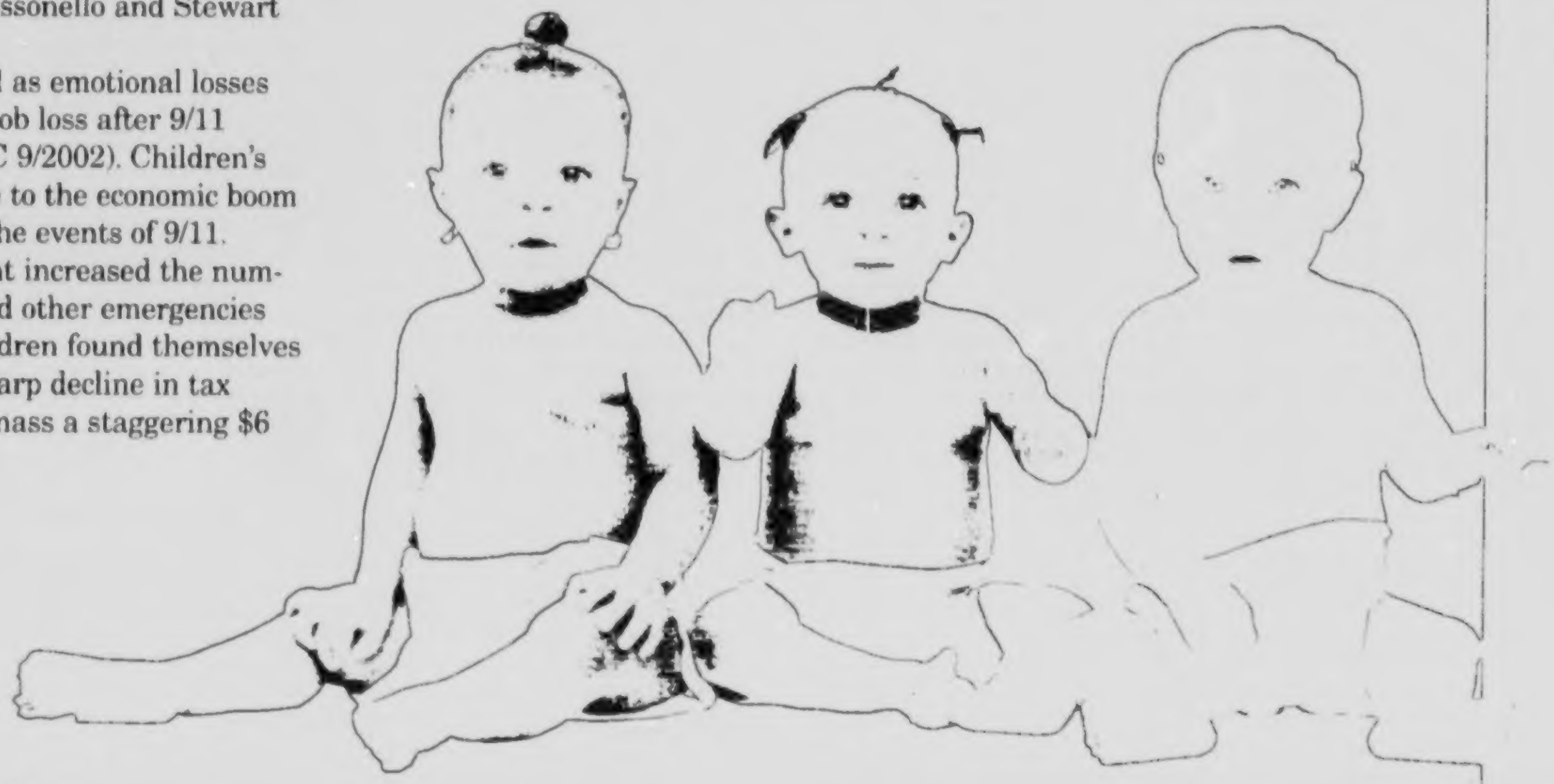

Preface

Keeping Track provides the facts and a frame of reference for understanding the positive impact of investing in children by making explicit the relationship between investment and outcomes. We urge you to use *Keeping Track* to learn more about child well-being and as an agenda for action at City Hall and in Albany and Washington.

Many people helped with the development and production of *Keeping Track*. Particular thanks go to many foundations for supporting the Kids First, New York Campaign and the production of *Keeping Track* including: The Foundation for Child Development and The New York Community Trust.

The Keeping Track Advisory Committee – Lilliam Barrios-Paoli, Senior Vice President, United Way of New York City; Charles Brecher, Executive Vice President, Citizens' Budget Commission; Eric Brettschneider, Executive Director, Agenda for Children Tomorrow; Jill Chaifetz, Executive Director, Advocates for Children; Steven Cohen, Senior Consultant, The Annie E. Casey Foundation; Gloria Faretra, M.D., Board of Directors, Citizens' Committee for Children; Trudy Festinger, D.S.W., Professor of Social Work, New York University and Board of Directors, Citizens' Committee for Children; Sheila Kamerman, Ph.D., Professor of Social Work, Columbia University and Board of Directors, Citizens' Committee for Children; Augusta Kappner, President, Bank Street College; Jack Krauskopf, Senior Fellow, The Aspen Institute and Chief Program Officer, 9/11 United Services Group; Jessica Lee, Executive Director, Coalition for Asian American Children and Families; Nancy Locker, Chairman of the Board of Directors, Citizens' Committee for Children; Marc Miringoff, MSW, Ph.D., Director, Fordham Institute for Innovation in Social Policy; Elba Montalvo, Executive Director, Committee for Hispanic Children and Families; Gail B. Nayowith, Executive Director, Citizens' Committee for Children; Irwin Redlener, M.D., President, Children's Health Fund; Nancy Solomon, Board of Directors, Citizens' Committee for Children; and Dr. Ruby Takanishi, President, The Foundation for Child Development.

Rachel Blustain, Judith Rew, and Rick Sommers continue a tradition of excellence in helping give this volume clarity and cohesion. Special thanks go to Hui Jin Ma who managed to organize and simplify massive amounts of data in a way that communicates the complicated story about child well-being in New York City. Finally we thank the Board of Directors and staff of Citizens' Committee for Children of New York, Inc. who continue to support *Keeping Track* in ways large and small, pressing us to think broadly about children's issues, the conditions in which children find themselves and about the future of our city.

Nancy Locker
Chairman

Heidi Stamas
President

Gail B. Nayowith
Executive Director

Jennifer March-Joly
Associate Executive Director for Program and Policy

Hui Jin Ma
Staff Associate for Research and Data Analysis

Table of Contents

Introduction 2

Who Are New York City's Children 13

Economic Conditions Facing New York's Children 37

Housing and Community Life 59

Raising Healthy Children 77

Child Care: A Necessity for All Working Families 97

Educating New York's Children 105

New York's Youth at Risk 125

Child Welfare: Keeping Children Safe and Supporting Family Life 151

Linking Problems to Solutions 165

Appendix A: Data Tables 178

Appendix B: Notes 266

Data Constraints 291

INTRODUCTION

There are nearly two million children living in New York City today making up one quarter of New York City's population. *Keeping Track* tells their stories by the numbers – by documenting the number of children doing well or poorly, succeeding or failing – as they make their way from infancy through adolescence. *Keeping Track* reports the number of children living in poverty and in wealth, the number of children reading or not reading at grade level, the number of children who are healthy or ill, the number of children who play in city parks or who have no place to play. With a little imagination, the numbers in *Keeping Track* begin to reveal whole worlds of hope, potential and pain. They tell a story about the pressures of growing up, and in particular of the challenges of growing up in New York City.

Some of the numbers in *Keeping Track* show that conditions for children have improved. *Keeping Track* shows that children are generally healthier than they were 10 years ago and it shows a significant reduction in the percent of births to teens and in reports of child abuse and neglect. The neighborhoods where children live and grow up are also safer and cleaner, more high school students graduate in four years, and fewer children are in foster care. But *Keeping Track* also documents the opposite, where life for too many children is overrun with risk. Every day 172 babies are born into poverty and every day, two babies die before their first birthday. Every day 571,756 children live in poverty and 11,526 children are homeless. Every day 151 children are reported abused or neglected and every three days a young person is murdered (Fig. 2).

These numbers describe childhood in a complex urban environment. The cataloguing of risks and opportunities in one place cannot help but produce an emotional impact. But the numbers in *Keeping Track* have a practical impact too. The data helps policymakers, parents, professionals, media, community and civic groups and young people themselves understand the circumstances that affect the quality of life for New York City children. *Keeping Track* arms New Yorkers with the facts they need to improve conditions and outcomes for children.

HOW KEEPING TRACK IS ORGANIZED

The 2002 edition of *Keeping Track* includes updated information about population characteristics from the 2000 Census, economic conditions affecting children, housing and community life, child health, child care, education, youth development, and child welfare. Indicators of child well-being are measured at the neighborhood level in each of the city's 59 community districts. Child well-being is also measured across race and ethnicity and geography, and data is tracked developmentally because young children and teenagers experience life differently.

This edition of *Keeping Track* is called the Millennium Edition because it builds upon the year 2000 Census. It includes more than 50 new indicators and several new indexes. *Keeping Track* also includes six community profiles and a community-building chart. The community profiles provide an in-depth look at life for children in different neighborhoods. Special attention is paid to the economic conditions children face in these communities, as well as child health, access to affordable child care and other indicators of child well-being. The community-building chart ranks community districts based on the availability of private and public services for children. *Keeping Track* has also begun tracking service quality by including data on program accreditation. Data tables in *Keeping Track* provide detailed information on child well-being in each community district.

HOW TO USE KEEPING TRACK

Keeping Track synthesizes large data sets into basic indicators of social and economic well-being and tracks conditions for children in the city's 59 community districts. Readers are encouraged to read *Keeping Track* with an eye toward how children are faring in their own community, as well as the city as a whole. Specific information and data – formatted in easy-to-read and understandable charts, graphs, tables and maps – follow children from birth through the teenage years.

WHERE KEEPING TRACK GETS DATA

Every year public and private institutions collect a vast amount of demographic and service-related data about New York City children and their families. Yet there is no central or easily accessible source of information about children in the city. To remedy this, *Keeping Track* integrates multiple data sets from various city, state and federal government agencies and not-for-profit research organizations to present a composite picture of child well-being in New York City and its neighborhoods. Only authenticated, accurate and reliable data is used in *Keeping Track*. The methodology used to collect and analyze data can be replicated easily and detailed explanations of key concepts, data sources and data sets are provided.

WHAT KEEPING TRACK MEASURES

Keeping Track ranks child well-being in the city's 59 community districts across a range of categories: poverty, wealth, health, youth development, housing and community life, child safety, education, and environmental quality. Risks are measured and ranked using a composite index that taken together, provides a snapshot of communities where there are few risks, and where children fare better (lowest risk) and communities where risks cluster and children are doing worse (highest risk).

In addition to tracking child well-being across community districts, *Keeping Track* also compares child well-being in New York City and elsewhere, reports changes over time, examines race and ethnic differences, and documents risks to young, school-age and older children.

RISKS TO CHILD WELL-BEING

Research has shown that children's problems are interrelated and that risks to child well-being have a negative cumulative effect on child development. The more risk factors present, the greater the damaging impact each has on the child. Children encountering only one risk factor were no more likely to suffer serious consequences than children experiencing no risk factors at all. However, when two or more stresses occurred together, such as being born at low birthweight and into a poor family, the chance of a damaging outcome increased at least four times. When four risk factors were present, such as low birthweight, poverty, homelessness, and parental substance abuse, the chances of later damage to the child increased tenfold. Multiple risks and the interaction of risk factors can reduce life chances for a child. Keeping Track also identifies quality programs and family support services that can reduce risks and increase the likelihood that a child will grow up ready to take on the challenges of adult life (Fig. 232).

WHO ARE NEW YORK CITY'S CHILDREN

New York City's 59 Community Districts: A Study in Contrast

While growing up in a complex urban environment like New York City poses unique challenges and rich opportunities for all children, the community in which a child lives dramatically affects well-being. Risks tend to cluster in particular neighborhoods, increasing the likelihood that children will experience difficulties as they grow up. *Keeping Track* collects data by community district and compares life for children in each of the city's 59 community districts using widely accepted indicators that track economic conditions, community life, health, child care, youth issues, safety, child welfare, environmental risks and educational achievement.

Because the likelihood for poor outcomes increases exponentially as the risks that a child's exposed to increases, children who live in communities where they face poverty, violence in and out of their home, poor health, and poor schools, can find it extremely hard to rise above these challenges. Children in the city's highest-risk communities also face other hardships, like dirty streets, few and poorly stocked libraries, and few parks. These, too, make it harder for children to thrive. Predictably, outcomes for children from these communities tend to be poorer than from communities with fewer risks to children.

Although no single community district ranks highest or lowest risk across all data categories, some communities have been consistently ranked as high-risk since *Keeping Track* began reporting data in the early 1990's including: Mott Haven, Hunts Pont and Morrisania in the Bronx, Central Harlem and East Harlem in Manhattan, and Bedford Stuyvesant in Brooklyn. Conversely, communities including Bay Ridge in Brooklyn, Forest Hills, Flushing and Bayside in Queens, and South Beach and Tottenville in Staten Island have retained their status as low-risk places for children to live.

To illustrate how different life can be for children growing up in the same city but in different neighborhoods, *Keeping Track* includes six community profiles comparing the three highest-risk communities: Hunts Point and Mott Haven in the Bronx and East Harlem in Manhattan and the three lowest-risk communities: Bayside in Queens and Tottenville and South Beach in Staten Island. The difference in quality of life for children in these neighborhoods raises important questions about the responsibility of the city, state and federal governments, as well as private organizations that serve children, to invest in at-risk communities – by providing services for children where they live, like quality child care, after-school programs, mental health services and services to prevent abuse and neglect, as well as to invest in services that improve the community as a whole, like affordable housing, drug and mental health counseling for adults, and adult job training and placement.

Mott Haven is ranked among the highest-risk communities for children in all data categories except health. Mott Haven has more children living in poverty, more reports of

abuse and neglect, more special education students, more students not meeting the state and city reading and math standards, more students with limited English proficiency, and more teens giving birth, not in school, or arrested. Mott Haven has fewer library books, more deteriorated buildings and dirtier streets than almost any other neighborhood in New York City (Fig. 13A).

Life for children living in Bayside poses fewer challenges and provides many more opportunities. Growing up in Bayside is safer, healthier, and cleaner and most children are doing well in school and graduating on time. In Bayside, few children live in poverty, children have less contact with the police and the criminal courts, and more families own cars and homes and earn higher incomes than in other New York City neighborhoods (Fig. 12A).

Keeping Track points out the similarities and differences across city neighborhoods and it suggests an approach for thinking about how to target resources to needs and about promoting and maintaining quality of life for all New York City children.

Ethnic Differences and the Clustering of Risks

Race and ethnic differences and immigration status also provide a useful lens for understanding the risks and opportunities for children growing up in New York City. The data in *Keeping Track* shows wide disparities in well-being across all data categories for Latino and African-American children and far fewer risks to Asian and White children.

Data on child poverty provides a useful comparison. Three-quarters of Latino children and half of all African American and Asian children were born into poor families whereas fewer than 20% of White children were born poor (Fig. 3). In the past decade, the number of Asian children born into poverty has soared, from about 22% born poor in 1990 to over half born poor in 2000 (Fig. 27). This may be due in part to changing patterns in immigration and family formation. The Asian population in New York City increased 53% between 1990 and 2000.

Dropout rates are also of particular concern for Latino and African-American students. In 2001, 26% of Latino students and 23% of African-American students dropped out of high school while far fewer White and Asian students (12% and 11% respectively) dropped out of high school. Even more troubling is the dramatic increase in school dropout for Latino and African-American youth over the last 10 years. While Asian Students are faring better than African American and Latino students, their drop out rate has also increased over the last ten years (Fig. 150)

Latina girls are at high risk of becoming teen mothers. Latino children compromise one-third of all children under age 18 in New York City, but in 1999, more than half of all teens giving birth were Latina, in contrast to 37% of mothers who were African-American, 7% of mothers who were White and 3% of mothers who were Asian (Figs. 4 and 160).

Race and ethnic differences are also evident in the need for and use of city services. In 2001, 65% of homeless families were African-American and 32% were Latino, in contrast to 2% of those families who were White, and 1% who were Asian (Fig. 56). Prenatal care use also reflects these differences. While the number of women going without prenatal care has decreased for all racial and ethnic groups, greater numbers of African American and Latina women receive late or no prenatal care. In 1990 19% of African American women received late or no prenatal care, compared to 9% in 2000. For Latina women, 19% received late or no prenatal care in 1990, compared to 7% in 2000. For Asian women 12% received late or no prenatal care in 1990 compared to 7 % in 2000. For Whites 7% received late or not prenatal care in 1990 compared to 3 % in 2000 (Fig. 78). A disproportionate number of African-American children are placed in foster care and in detention facilities as well. While African-American children comprise about one-third of all children under age 18 in New York City, more than half of the children in foster care are African-American (Figs. 4 and 216) and 62% of youth placed in detention are African-American (Fig. 182).

Comparing Child Well-Being in New York City and Child Well-Being…In New York State and Nationally

New York City has more children under the age of 18 than any other city in the United States. There are just under two million (1,940,269) children living in New York City today (Fig. 14). The high concentration of children presents unique demands on public resources that children need and depend on as they grow up. Despite the large numbers of children living in poverty and the concentration of risks to child well-being, New York City children are no worse off than children in New York State or the United States as a whole.

Many more New York City children are poor with one in three children living in poverty as compared to one in five in New York State and one in six children in the

United States (Fig. 6). New York City children do not do as well in school as do children in New York State or the country as a whole but overall, four year graduation rates are poor everywhere. Only 50% of children in New York City graduate high school in four years, in contrast to 59% in New York State and 67% in the United States (Fig. 6).

There are some surprising indications that New York City is a safer place for teens to live than the rest of New York State or country. In 1999, 32 out of every 100,000 teens ages 15-19 in New York City died a violent death, either by homicide, accident or suicide. However, 38 out of every 100,000 15-19 year-olds in New York State and 53 out of every 100,000 15-19 year-olds in the entire United States died a violent death (Fig. 6).

While there are also still too many births to teenagers, New York City has seen a reduction in the number of teen births far greater than that in New York State and in the United States. In 1995, teen parenthood was considerably higher in New York City than in the rest of the state or the country, with 60.5 teen births per 1,000 in contrast to 43.9 teen births per 1,000 in New York State and 56.8 teen births per 1,000 in the nation. Four years later, teen births in New York City dropped to 44.8 teen births per 1,000 while teen births in New York State and the United dropped to 36.0 and 49.6 per 1,000 births respectively (Fig. 6).

...In Other Cities

It is also instructive to compare child well-being in New York City against indicators of risk in 28 other cities to see where New York City stands. Youth in New York City have relatively more contact with the police and the criminal courts than youth in other major U.S. cities. New York City ranks no. 7 in juvenile arrests per 1,000 youths and no. 4, after Boston, Detroit and San Francisco, in the percentage of juvenile arrests for violent crimes. Educationally, New York City has a mixed record compared to other major U.S. cities. New York City ranks no. 5 in educational spending per pupil, with $8,106 spent per pupil compared to $4,749 spent in Oklahoma City, the lowest spending city. New York City ranks no. 15 in student-to-teacher ratio. In comparison to most other major U.S. cities, New York has fewer births to teens. New York City ranks no. 25 out of 28 in this category, with 83 children born to teens per 1,000 births; Baltimore, which ranks no. 1, had 217 children born to teens per 1,000 births (Fig. 14).

In New York City, as in cities across the country, crime has declined over the past decade, and New York City has become a safer place for children. In New York City, arrests for violent felonies decreased from 52,005 in 1990 to 33,989 in 2000. The greatest drop in crime has occurred in Manhattan, which saw arrests for violent felonies fall to half their earlier number, from 15,894 in 1990 to 7,737 in 2000 (Fig. 60). Fewer violent crimes have been committed against children in the past decade and the number of child victims of homicide decreased. There are still far too many children murdered in New York City. In 2000, there were 119 children ages 0-19 murdered in New York City. Nonetheless, this is a significant drop from 1990, when 375 children were murdered (Fig. 61).

Funding for Children's Services

The amount of public funding available for city services affects the lives of children in myriad ways – from improving health to the quality of education received, and from the cleanliness of the streets to safety in the neighborhoods. This issue of *Keeping Track* includes a children's budget chart that tracks spending on children's services back to FY'94 (Fig. 15). The figures represent the total, modified agency budget reported in April for seven years beginning in FY'94 and ending in FY'01. Although the actual year-end budgets for city agencies and publicly-funded programs may vary slightly from the figures presented in Keeping Track, tracking the budget at the same point in time each year is useful for spotting trends and for understanding the pattern of investment or disinvestment that occurs over time.

ECONOMIC CONDITIONS FACING NEW YORK'S CHILDREN

The strong economic conditions of the late 1990's produced some economic gains for children but failed to increase family income and lift many New York City children out of poverty. Between 1992 and 2001, unemployment in New York City decreased dramatically, from 11% to 5% citywide (Fig. 22). At the same time while median household income remained relatively constant at $38,293 (Fig. 18), the number of children born into poverty increased, from 44% in 1990 to 51% in 2000 (Fig. 1). Despite the increase in the number of children born poor, the number of children receiving public assistance and food stamps dropped by 41% and 22% respectively (Figs. 1 and 42). Some low-income working families were able to supplement their wages with the New York State Earned Income Tax Credit, with claims that grew from 478,144 in 1994 to 673,168 in 2000 (Fig. 47). By May 2002,

unemployment in New York City began to rise again to 8% (Fig. 22).

The economic prosperity of the 1990s did not benefit communities across the city equally. In this edition of Keeping Track, we included a wealth index, which consists of variables on car ownership, home ownership, luxury rentals, median household income and families whose income meets the self-sufficiency standard. The wealth and poverty indexes allow one to identify where wealth is concentrated and which communities have families who are better able to meet the cost of living in New York City.

Six out of the nine communities, which have the highest percent of households with income below $10,000 are in the Bronx (Mott Haven, Hunts Point, Morrisania, Concourse/Highbridge, University Heights and East Tremont), two are in Upper Manhattan (Central Harlem and East Harlem) and one is in Brooklyn (Brownsville) (Fig. 23). When taking the self-sufficiency standard calculation into consideration, these communities are the ones that have the lowest percent of families who are able to meet every day costs without public/private aid (Fig. 30). For example, in Mott Haven, only 16% of families are capable of meeting basic daily needs without public/private subsidies, while 71% of families in Tottenville are able to meet their basic daily needs. When taking into consideration the wealth index, these communities also fare poorly. In Mott Haven, only 18% of households own a car and 6% own a home while in Tottenville, 90% of households own a car and 76% households own a home (Figs. 33 and 32).

Similarly, the economic boom affected children of different races and ethnicities differently. Latino and African Americans gained less than Asian and White during the economy boom. The median household income for Latino and African Americans is only $27,757 and $31,058 respectively while the median household income for Asians and Whites is $41,119 and $50,730 respectively (Fig. 19). Latinos and African Americans also have a higher incidence of being unemployed. In 2000, 14% of Latins and African Americans were unemployed, while 6% of Asian and 5% of White were unemployed (Fig. 26).

HOUSING AND COMMUNITY LIFE

The shortage of affordable housing has reached record levels in New York City. It is harder for children to thrive when they are living in over-crowded apartments, when the conditions of housing are poor, and when they are living in emergency shelter or moving between temporary residences.

Between 1990 and 2000 rents continued to rise in all types of housing. During the past decades, the percent of units renting for $1,000 and above almost tripled while the percent of units renting for $500 or less fell from 50% in 1990 to 23% in 2000. In 1990, apartments that rented for between $300 to $499 made up 33% of the market, with rents below that accounting for 17% of the market. By 2000, apartments renting for between $300 to $499 fell to 12% of the market, with apartments renting for less accounting for 11% (Fig. 48). Few of these apartments are on the market at any given time. In 1999, only 3,884 out of 64,413 vacant apartments were for rent for under $400 (Fig. 50).

Families pay a steep price for living in such a competitive rental market. In 1999, 24% of families in New York City paid more than 50% of their gross income in rent (Fig. 51). More than one third of residents in Bushwick, Borough Park, University Heights, and East Tremont spend over half of their income on rent (Fig. 51). As a result of high rents, families also live in cramped quarters. In 2000, over 30% of residents in Elmhurst/Corona, Jackson Heights, University Heights and Concourse/Highbridge lived in overcrowded housing, while more than 20% of residents of Bushwick, Borough Park, Flatbush/Midwood, Washington Heights, Hunts Point, Fordam, Flushing, and Sunnyside/Woodside, lived in overcrowded housing (Fig. 52).

Homelessness in New York City has risen dramatically and the shelter system is straining under the large number of families needing emergency housing. The number of families living in shelters dropped 20% to 4,558 in 1998 from 5,692 in 1996 (Fig. 55). Since 1998 however, the number of children and families in the shelter system has grown once again, reaching an unprecedented high in 2001 of 6,154 families in homeless shelters in New York City. Those families included 11,427 children (Fig. 55). In 2001, in the month of July alone, 1,103 families entered the shelter system (Fig. 54).

While the number of families entering the shelter system has risen, the number of families relocated to permanent housing has dropped. In 1994, 5,466 families were relocated to permanent housing. In 1998, 4,178 families were relocated to permanent housing, and in 2001, 3,349 families were found permanent homes (Fig. 59). As a result, families are staying in shelters longer, from a low of 129 days in October 1990, to a high of 324 days in July 2001 (Fig. 58).

While neighborhoods across the city have become much safer and cleaner places in which children live over the past 10 years, many communities still have very few resources available for the children to learn. In 2000, arrests for violent felonies dropped 35% to 33,989 from 52,005 in 1990 citywide (Fig. 60). The arrests for violent felonies in East Harlem and Bedford Stuyvesant declined 33% and 47% respectively during the same period. Despite such progress, East Harlem and Bedford Stuyvensant are the two communities that had the highest arrest for violent felonies in 2000 (Fig. 62). Similarly, while the percent of streets rated acceptably clean for East Harlem almost double between 1992 and 2000 and in Bedford Stuyvesant improved 56%, these communities still rated below the citywide average, which is 87% in 2000 (Fig. 71). While the citywide average for library books per child is 6, in 2000 East Harlem, Williamsbridge, University Heights, Mott Haven, Fordham and Crown Height North had less than 2 library books per child (Fig. 74).

Despite improvement in community life for children, many children are living in communities where environmental hazards and safety risks and dirty streets are commonplace and where there are few places to play. Children who live in communities where pre-1960 housing is prevalent are at much greater risk for lead poisoning. In 2000, there were 9,820 reports of lead paint violations in Washington Heights, follow by University Heights, Bedford Stuyvesant, Concourse/Highbridge, Bushwick, Central Harlem, Fordham and Manhattanville which all have more than 5,600 reports of lead paint violations (Fig. 63).

RAISING HEALTHY CHILDREN

Infants and children in New York City are generally healthier than they were five years ago. Nonetheless, many children still face serious health risks and citywide, child health status still falls far below national health objectives (Fig. 77).

In 2000, significantly more mothers received prenatal care than they did in 1990 and infant mortality decreased. In 1990, there were 18.6 deaths for every 1,000 African-American babies born and 7.7 deaths for every 1,000 White babies born. In 2000, those numbers went down to 11.1 deaths and 4.5 deaths respectively (Fig. 82). The number of youth AIDS cases peaked in the mid-90s, at 473 reported cases in 1994 for youth from infancy to age 24, but has declined in the last five years, to 215 reported cases in 1999 (Fig. 88). Fewer children have tuberculosis. In 1994, there were 224 reported cases of tuberculosis for children age 0-19. In 2000, there were 124 reported cases (Fig. 89). Cases of lead poisoning have declined in the past five years as well. The number of reported cases of lead poisoning peaked at 1,994 in 1994. In 2000, there were 676 reported cases of lead poisoning (Fig. 90).

Despite these improvements, far too many babies in New York City are born at low birthweight. In 2000, 11.7% of African-American babies, 7.4% of Latino babies and 6.8% of Asian and White babies were born at low birthweight (Fig. 80). Children in New York City are also more likely than children in the rest of the state to be hospitalized for preventable illnesses, such as pneumonia, acute respiratory infections, psychosis and neurosis, dehydration, middle ear infections, lead poisoning, tuberculosis, mastoiditis, and asthma. In 1999, 25.5 out of every 10,000 children in New York City were hospitalized for pneumonia, versus 13.9 out or every 10,000 children in the rest of the state. In 1999, 35.6 children in New York City out of every 10,000 were hospitalized for acute respiratory infections, versus 19.6 children out of every 10,000 in the rest of the state. In 1999, 65.5 children out of every 10,000 were hospitalized for asthma, compared to 17.6 children in the rest of the state (Fig. 93).

There have been improvements in the last five years in health coverage for children in New York City and the number of uninsured children in New York City is considerably lower than it was in 1997, when 17%, or nearly one in six children in New York City, was uninsured. The number of New York City children enrolled in Child Health Plus leapt 117% to 307,800 in 2000 from 141,682 in 1998, and 503% from 51,012 in 1996 (Fig. 111). Despite this progress, in 2001, there were still approximately 234,773 uninsured children in New York City (page 209).

Without needed mental health services, children are at greater risk for poor outcomes, such as failing in school, hospitalizations later on, and entering the juvenile justice system. Compounding these problems, mental health services are not sufficiently available in the boroughs with the greatest need.

In 2000, for instance, there were an estimated 39,471 children with Serious Emotional Disturbance (SED) in Brooklyn, 30,118 children with Serious Emotional Disturbance (SED) in Queens, and 14,678 children with Serious Emotional Disturbance (SED) in Manhattan. But only 2,552 of these children in Brooklyn and 2,054 in Queens received services, while 2,433 of these children in Manhattan received mental health services (Fig. 102).

The number of youth receiving mental health services rose throughout the 1990s, 41% to 15,722 in 1999 from 11,165 youth in 1991 (Fig. 98). The majority of these children, or 13,755, received outpatient services.

Unlike the experience of children with Serious Emotional Disturbance (SED) who are unable to secure the mental health services they need, many infants and toddlers with developmental disabilities receive care through the Early Intervention program. In 2001, 19,632 children between the ages of 0 and 3 received Early Intervention Services – more than double the number of children that received services in 1996 (Fig. 105).

CHILD CARE: A NECESSITY FOR ALL WORKING FAMILIES

With 58% of all New York City mothers in the workforce, demand for child care and after-school youth development programs has skyrocketed. In 2001 in New York City, 180,957 children between the ages of 0-5 received publicly subsidized child care, early care or education (Fig. 113). According to the data, 10.4 % are enrolled in Head Start, 5.7% receive care through vouchers, 18.7% receive care through ACD contracts, 22.7% are in Pre-K, 33.7% receive care in private child care and the remainder are in Department of Education or City University child care programs. It is estimated that 60,800 children age 0-5 and 79,344 children age 6-12 are eligible but do not now have child care while their mothers work (page 223).

As the result of increased funding for subsidized child care, between 1998 and 2001, the number of children on waiting lists has decreased. The number of children on waiting lists for ACD contracted care declined 49%, to 9,902 from 19,310 and for vouchers, the number declined 28%, to 27,763 from 38,499 (Fig. 121).

In 2002, 28 child care programs in New York City were accredited by the National Association for Education of Young Children. Ten out of the 28 accredited child care programs were in the Bronx, 10 in Manhattan, 5 in Brooklyn, 2 in Staten Island and 1 in Queens (Fig. 124). The programs were accredited based on the following criteria: interaction among teachers and children, curriculum, relationships among teachers and families, staff qualifications and professional development, administration, staffing, physical environment, health and safety, nutrition and food services and evaluation (Fig. 233).

Many school-aged children need and benefit from after-school and youth development programs. One indicator of the need for after-school programs is the fact that between the hours of 3 p.m. and 8 p.m., juvenile crime triples, suggesting that structured programs in the after-school hours while parents work could cut down on risky behavior. (From 1999 Keeping Track, p. 11, footnote 23.) New York City has expanded its programs for children ages 6-18, in 2001 serving 672,047 children, or 48% of school-aged children, up from 32% in 1998 (Fig. 123).

EDUCATING NEW YORK'S CHILDREN

Too many New York City public school students struggle academically, and fall short in meeting the demands of the new city, state, and national testing requirements. Last year, only 41% of students met the state and city's reading standards, and only 34% met the state and city's math standards (Fig. 133). African-American and Latino students, in particular, are at risk for educational failure. Slightly less than 1/3 of African-American, Latino and American Indian students passed the exams, while closer to 2/3rds of White and Asian American students did (Fig. 134). The results were similar when comparing low-income and non-low-income students.

There has been significant improvement over the last 10 years in the number of students graduating high school in four years. In 1990, 38% of students graduated in four years, while in the class of 2001, 51% of students did (Fig. 149). The good news is tempered by the fact that the dropout rate remains high and has continued to rise citywide. 20% of the class of 2001 dropped out of school, more dropouts than at any time in the 1990s (Fig. 149). The dropout rate is particularly high for Latino students; 26% of Latino students in the class of 2001 dropped out of school (Fig. 150).

Also of concern is the relatively small percentage of students who receive Regents diplomas. While that number has improved significantly since 1996 when the state began its seven-year phase-in of new graduation standards, a large majority of students still do not receive a Regents diploma. Only 32% of the class of 2001 earned a Regents diploma (Fig. 151).

Of those who graduate from high school, many have high educational goals. Of the graduating class of 2001, slightly more than half the students planned to attend a four-year college and 14% of students planned to enroll in a two-year college. A much smaller percentage of students reported plans to seek employment (1%) or join the military (1%) (Page 254).

Children in New York City bring a host of unique challenges to class every day. Many

students in New York City public schools are poor. Citywide, 74% of elementary and middle school students in New York City public schools are eligible for free lunches, and in the Bronx, 85% of public school students receive free lunches (Fig. 144).

Many students also come to school with special educational needs. Citywide, 5% of students are in special education, and in some neighborhoods, like Mott Haven in the Bronx, more than one out of every 10 students is a special education student (Fig. 147). Nearly half of these students have been designated learning disabled, but 13% of special education students in New York City are officially placed there because of emotional disturbances (Fig. 158).

Many students are also new immigrants. In 2000-2001, the city school system enrolled 79,984 new immigrants of whom 40,207 were elementary students, 14,767 middle school students and 24,950 high school students (Fig. 125). With large numbers of immigrant students, New York City also has a large number of students classified as having limited English proficiency, and these students also face special educational challenges. Only 6% of these students passed the city reading standards last year and only 10% of them passed the city math standards, a clear indication, by the city's own standards, that the school system is failing to meet the educational needs of these students (Fig. 137). Certain school districts have a disproportionate number of students with these needs; in Washington Heights 34% students have limited English proficiency (Fig.143).

Despite the great demands placed on the New York City school system, New York City public schools operate with less money and fewer resources than other school throughout the state. Spending per pupil for New York City public schools has increased in recent years, from $8,205 in 1993-94 to $9,623 in 1998-99. Nonetheless, New York City students still receive less than their fellow students in the rest of the state: the average expenditure per student for the entire state in 1998-99 was $10,371, and Westchester County, one of the wealthier communities in the state, spent $13, 651 per student, 42% more than what New York City students received (Fig. 128).

Classrooms in New York City are overcrowded, with high schools operating at 109% capacity (Fig. 125). Nine school districts have elementary schools above 100 percent capacity – Sunnyside/Woodside/ Jackson Heights, Riverdale/Kingsborough/Fordham, Washington Heights, Jamaica/ Howard Beach/Rockaways, Eastchester/Baychester/Co-op City, Queens Village/ Rosedale/Hollis, Jamaica/Forest Hills, Long Island City/Astoria and Bay Ridge/ Bensonhurst (Fig. 145). New York City students also have fewer books, fewer computers and fewer qualified teachers than students in the rest of the state, and that shortage hits poor communities hardest. Last year, for example, in the neighborhoods of Mott Haven, Bedford Stuyvesant, Brownsville/ Ocean Hill, Central Harlem and East Tremont/Morris Heights, slightly more than 1/3 of the teachers were temporary per diem teachers (Fig. 132).

NEW YORK'S YOUTH AT RISK

As they near adulthood and confront a host of new life choices, many New York City teens also contend with poverty, poor health, failing schools, unemployment, drugs, crime and violence.

Reflecting a trend in the nation as a whole, births to teen mothers in the past decade in New York City decreased 24%, from 13,955 in 1990 to 10,623 in 2000 (Fig. 159). Nonetheless, in neighborhoods in New York City with the highest rates of teen parenthood, approximately one out of every five babies born is born to a teenager. In 1999, in Mott Haven, Morrisania and Hunts Point in the Bronx, for instance, 20.8%, 20.6% and 20.3% of birth were to girls under age 20 (Fig. 161). As teens age, the number of teenagers engaging in sexual intercourse grows, but the percentage of teens using contraception declines. In 1999, 68% of 11th graders having sex reported using a condom during their last sexual intercourse and 14% reported using the birth control pill. By contrast, 51% of 12th graders reported using a condom and 5% reported using the pill (Fig. 162).

Violence is a daily reality for too many teens in New York City. In 1997, assaults were the leading cause of injury-related hospitalizations for adolescent males. Among females, the leading cause of hospitalization was physical force injuries. In 1998, 675 teens ages 15-19 suffered weapon-related deaths or injuries, 18% of those were gun shot wounds (Fig. 171). In 1999, homicide accounted for more than one quarter of all deaths for children twelve to eighteen years of age. Sixty-eight children ages 12-18 were murdered in New York City in that year (Fig. 87).

While these figures are strikingly high, the number of teen victims of violence in New York City has in fact declined over the last decade, as has violence committed by teens. In 1990, 28 ten to fourteen year olds, 294 fifteen to nineteen year olds and 460 twenty to twenty-four year olds were murdered. In 2000, the number of deaths fell to 9, 82 and 139 respectively (Fig. 61). While juvenile crime has

declined, youth on youth crime continues to contribute to violence in schools and communities. In 1999, 19% of all youth carried some form of weapon, 3% carried a gun, and 9% carried a weapon onto school property (Fig. 170).

Reflecting national trends, serious juvenile crime in New York City has decreased in the last ten years. In 1990, 10,853 youth 16 and under were arrested for a felony while 37,301 youth 16-20 were arrested for a felony; in 2000, while still far too high, those numbers witnessed a significant decrease, to 6,769 and 24,239, a drop of 38% for youth under 16 and 35% for youth 16-20 (Figs. 176 and 178).

Despite this drop in serious crime, beginning in 1994, juvenile arrests for misdemeanors rose and have continued to rise dramatically. Between 1990 and 2000, arrests of juveniles under age 16 for misdemeanors rose 98%, from 1,728 to 3,416 (Fig. 176). For youth 16 and older, arrests for misdemeanors nearly tripled, from 16,106 to 45,058 (Fig. 178). New York State is one of only three states in which youth 16 and older are automatically tried in adult court and serve their sentences in adult prisons.

Alongside the drop in youth crime, the number of youth placed in the city's Department of Juvenile Justice while awaiting hearings has declined 24% (Fig. 180). Nonetheless, the length of stay for these youth has increased – from 12 days in 1994 for juvenile delinquents to 21 days in 2000, and from 34 days in 1994 for juvenile offenders to 89 days in 2000 (Fig. 185). As a result, the average daily census for youth in secure DJJ detention is at an all time high, at an average of 379 youth held in secure detention on any given day in 2000, up from 264 in 1994 (Fig. 187).

In 2000, there were 1,575 juveniles placed in the Office of Children and Family Services (OCFS) facilities, up from 1,375 in 1992 (Fig. 192). 58% of youth placed in secure detention left within 10 days (Fig. 186). Some of these youth returned home; others were placed in non-secure facilities. Despite many youths' short stays in secure detention, for juvenile delinquents who have committed a serious offense, the mean number of months in either a secure or non-secure OCFS facility is 10.6 months. For juvenile offenders, it's 27 months (Fig. 198).

The majority of youth who enter the state's juvenile justice facilities are African-American and Latino. In 2000, 62% were African-American and 33% were Latino, while only 3% were White and 2% were Asian or another ethnicity (Fig. 194). The majority are also male, although the female population has risen in the last 10 years. In 1991, girls made up 9% of all the youth entering OCFS facilities, while in 2000, that number had risen to 16% (Fig. 195). Many youth who enter New York State's juvenile justice system have a range of emotional and behavioral problems. In 2000, 36% were diagnosed as needing substance abuse services; 24% were diagnosed as needing mental health services; 4% needed services for sex offenses (Fig. 197).

Between 1991 and 1999, the percentage of juvenile delinquents placed in OCFS facilities remained relatively constant, but the percentage of juvenile offenders placed in OCFS facilities has decreased compared to those who received some form of probation. In 1991 258 youth, or 44% of convicted juvenile offenders were placed in OCFS facilities compared to 79 youth, or 31% of convicted juvenile offenders, in 1999 (Figs. 188 and 189). This can be attributed, in part, to the expansion of Juvenile Intensive Supervision Probation (JISP), which provides intensive probation as an alternative to placement in an OCFS facility. The number of youth enrolled in JISP has increased from 183 youth enrolled 1994 to 690 youth in 1999 (Fig. 202).

CHILD WELFARE: KEEPING CHILDREN SAFE AND SUPPORTING FAMILY LIFE

The data presented in Keeping Track describes the progress made to date regarding child welfare reforms – defined both by city reform efforts and the federal Adoption and Safe Families Act – and identifies issues of concern that continue to require specific attention. These reforms emphasized foster care placement and the provision of preventive services at the neighborhood level, shortened lengths of stay for children in care, increased oversight by the Family Court, as well as expedited permanency for all children in care.

Generally speaking child welfare trends are improving with fewer children entering foster care, fewer parents voluntarily placing their children in foster care, and an overall decline in the number of children in care. In addition, the number of adoptions has remained constant and the use of preventive services has increased. Despite these successes, far too many children experience abuse or neglect, children from certain communities appear to be at higher risk of abuse and neglect, and children in foster care continue to have long lengths of stay (Fig. 217).

Fewer children are in foster care today than were in 1996 – entry into the system is down, voluntary placements are down, as is the entire census. In 1996 11,035 children entered foster care compared to 8,784 who entered care in 2000 (Fig. 213). In 1996 1,508 children were voluntarily placed in foster care by their parents, compared to 1,244 in 2000 (Fig. 215). The overall foster care census has also declined between 1996 and 2000, with 39,998 children in care in 1996 and 30,554 in care in 2000 (Fig. 212). In that same period the number of adoptions remained relatively constant at 3,043 in 1996 and 3,000 in 2000 (Fig. 222). While the data suggests that the number of families receiving preventive services dipped between 1996 and 2000 from 27,043 to 25,564 – today there are more children receiving preventive services (28,858) than there are in foster care (26,506), marking a fundamental reversal of approach in services provided to children and families (Figure 211 and The Administration for Children's Services, Monthly Statistics).

Despite the progress noted above, reports of abuse and neglect are still high. In 2000, there were 50,044 reports of abuse and neglect in New York City. By borough, Bronx and Manhattan had the highest rate of reports – 32.9 reports per 1,000 children in the Bronx and 30.1 reports per 1,000 children in Manhattan (Fig. 206). According to 2001 data, children from the following communities enter foster care at greater incidence – Central Harlem, East Harlem, East Tremont, Morrisania, Chelsea/Clinton, and Mott Haven (Fig. 214). Regarding length of stay, while the data shows decreasing lengths of stay for all age categories, more than half of children six and older remain in foster care for more than three years (Fig. 217).

LINKING PROBLEMS TO SOLUTIONS

The link between early investment in prevention and support services and the cost savings that result from carefully implemented programs is often lost in public policy debates. While adults can take action to protect their own interests, children cannot vote, sit on committees, meet with legislators, or engage in other activities that force policymakers to pay attention and act on their behalf. Concerned New Yorkers must do this for them, first, by learning about issues that adversely affect children's lives and then by working to change them.

Keeping Track identifies many challenges facing children as they grow up in New York City, but learning about these problems is only the first step towards developing effective solutions. Awareness of problems must be combined with action to overcome them – in neighborhoods, schools, and at City Hall and the State Capitol. Solutions to the problems plaguing children are reflected in budgets, programs and policies that support and help children, especially preventive efforts that intervene early to ensure children's safety, health, and well-being as they grow up.

This edition of *Keeping Track* includes a ranking chart about service availability by community district. The chart groups services, which children need and depend on by category. For example, the category of child care and youth services consists of child care centers, Group Family Day Care and Family Day Care slots, the Department of Youth and Community Development youth development services and sites, and YMCA/YWCA/ YMHA programs and shows that many communities in need of services have the fewest resources available for children (Fig. 230).

Keeping Track shows that investments in programs can be extremely cost-effective. For instance, $1 invested in prenatal care can save $3.38 in the cost of care for a low birthweight baby. $1 invested in the childhood immunization program saves $10 in later medical costs. A $1 investment in quality preschool education can return $6 in later costs for special education, public assistance and crime programs. Every $1 spent on juvenile crime prevention programs produces savings of $140 in later juvenile justice and law enforcement costs. Every $1 invested in the National Job Corps program had a return of $1.45 in reduced crime, substance abuse treatment, welfare dependency, and increased job productivity. $1 million invested in parent training programs would prevent 157 serious crimes (Fig. 226).

These statistics and the data throughout Keeping Track have practical implications for action. Please use Keeping Track to understand the needs of the children in your own community and in communities throughout New York City. The data can help identify ways to improve the lives of children.

Please contact Citizens' Committee for Children at (212) 673-1800 www.kfny.org for more information about how you can make a difference for New York City children.

Keeping Track in Community Districts

Bronx
Mott Haven (B01)
Hunts Point (B02)
Morrisania (B03)
Concourse/Highbridge (B04)
University Heights (B05)
East Tremont (B06)
Fordham (B07)
Riverdale (B08)
Unionport/Soundview (B09)
Throgs Neck (B10)
Pelham Parkway (B11)
Williamsbridge (B12)

Brooklyn
Williamsburg/Greenpoint (K01)
Fort Greene/Brooklyn Hts (K02)
Bedford Stuyvesant (K03)
Bushwick (K04)
East New York (K05)
Park Slope (K06)
Sunset Park (K07)
Crown Heights North (K08)
Crown Heights South (K09)
Bay Ridge (K10)
Bensonhurst (K11)
Borough Park (K12)
Coney Island (K13)
Flatbush/Midwood (K14)
Sheepshead Bay (K15)
Brownsville (K16)
East Flatbush (K17)
Canarsie (K18)

Manhattan
Battery Park/Tribeca (M01)
Greenwich Village (M02)
Lower East Side (M03)
Chelsea/Clinton (M04)
Midtown Business District (M05)
Murray Hill/Stuyvesant (M06)
Upper West Side (M07)
Upper East Side (M08)
Manhattanville (M09)
Central Harlem (M10)
East Harlem (M11)
Washington Heights (M12)

Queens
Astoria/Long Island City (Q01)
Sunnyside/Woodside (Q02)
Jackson Heights (Q03)
Elmhurst/Corona (Q04)
Ridgewood/Glendale (Q05)
Rego Park/Forest Hills (Q06)
Flushing (Q07)
Fresh Meadows/Briarwood (Q08)
Woodhaven (Q09)
Howard Beach (Q10)
Bayside (Q11)
Jamaica/St. Albans (Q12)
Queens Village (Q13)
The Rockaways (Q14)

Staten Island
Willowbrook (S01)
South Beach (S02)
Tottenville (S03)

Parks and Airports
Van Courtland Park (B26)
Bronx Park (B27)
Pelham Bay Park (B28)
Prospect Park (K55)
Gateway National Park (K56, Q84, S95)
Central Park (M64)
LaGuardia Airport (Q80)
Flushing Meadows Park (Q81)
Forest Park (Q82)
John F. Kennedy Airport (Q83)

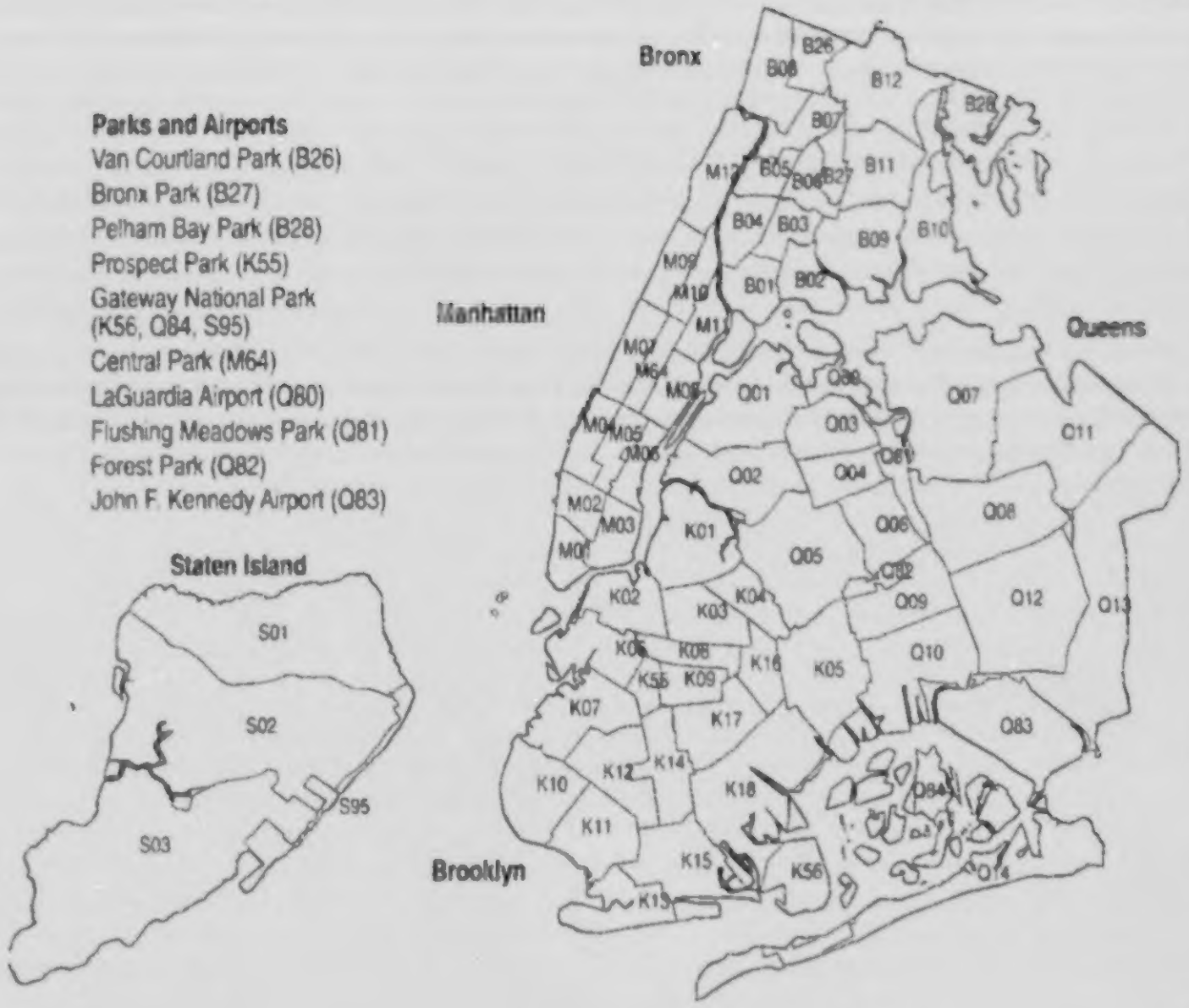

Keeping Track in Community School Districts

Bronx
Mott Haven (7)
Hunts Point, Port Morris (8)
East Tremont, Morris Heights (9)
Riverdale, Kingsbridge, Fordham (10)
Eastchester, Baychester, Co-op City (11)
Crotona Park, Morrissania, Melrose (12)

Brooklyn
Brooklyn Hts, Downtown Brooklyn (13)
Williamsburg, Greenpoint (14)
S. Brooklyn, Park Slope, Sunset Park (15)
Bedford Stuyvesant (16)
Crown Heights (17)
East Flatbush, Canarsie (18)
East New York (19)
Bay Ridge, Bensonhurst (20)
Gravesend, Coney Island (21)
Flatbush, Midwood, Sheepshead Bay (22)
Brownsville, Ocean Hill (23)
Bushwick (32)

Manhattan
Lower East Side (1)
Stuyvesant Town, Upper E. Side (2)
Upper West Side (3)
East Harlem (4)
Central Harlem (5)
Washington Heights (6)

Queens
Sunnyside, Woodside, Jackson Hts (24)
Flushing, Whitestone (25)
Bayside, Douglaston, Little Neck (26)
Jamaica, Howard Beach, Rockaways (27)
Jamaica, Forest Hills (28)
Queens Village, Rosedale, Hollis (29)
Long Island City, Astoria (30)

Staten Island (31)

13 Who Are New York City's Children

Measures of Well-Being

Population

Lowest and Highest Risk Communities

City Comparison

Spending on Children

FIGURE 1:

Changes in Child Well-Being

Indicator	Year 1990	Year 2000	% Change from 1990 to 2000
Children Below Poverty	30.1%	30.3%	0.7%
Children Born into Poor Families	44.0%	50.7%	15%
Children Receiving Public Assistance	30%	17.6%	-41%
Fair to Poor Condition of Rental Housing	40%	25.4%	-37%
Homeless Children	6,450	9,021	40%
Violent Felonies Per 1,000 Children (0-17 years)	89	31.3	-65%
Infant Deaths per 1,000 Live Births	11.6	6.7	-42%
Infants at Low Birthweight	9.3%	8.3%	-11%
Mothers with Late or No Prenatal Care	14.8%	6.3%	-57%
Children Receiving Mental Health Services	11,165	15,722	41%
Math Scores at or Above Grade Level	63%	49.0%*	-22%
Reading Scores at or Above Grade Level	50%	49.1%*	-2%
Four Year Class Graduating Rate	37.6%	49.9%	33%
Youth Arrests for Felonies/ Misdemeanors (16-20 years)	53,407	69,297	30%
Juvenile Arrests for Felonies/Misdemeanors (< 16 years)	12,581	10,185	-19%
Violent Death Rate Per 10,000 (15-19 years)	8.2	1.6	-80%
Births to Teen Mothers (% of total births)	10.1%	8.6%	-15%
Abuse and Neglect Reports Per 1,000 Children (0-17 years)	30.8	25.8	-16%
Average Hazardous Incidents Per Community District	15	26.2	75%

Note: *This figure is for school year 1998-1999.

20

20

FIGURE 2:

Ten Facts About New York City Children

Ten Facts	
Fact One	One out of every 4 people in NYC is a child.
Fact Two	Every day 316 babies are born to NYC residents.
Fact Three	Every day 2 babies die before their first birthday.
Fact Four	Every day many babies are born at risk: 172 babies are born into poor families. 29 babies are born to teen parents. 21 babies are born to mother with inadequate prenatal care. 26 babies are born with low birthweight.
Fact Five	Every day 571,756 children live in poverty.
Fact Six	Every day nearly 11,526 children are homeless.
Fact Seven	Every 3 days a young person under 19 is murdered.
Fact Eight	Every day 59.4% of all elementary and middle school students read below State & City Standards.
Fact Nine	Every week 15,722 children use mental health services.
Fact Ten	Every day 151 children are reported abused or neglected.

2

FIGURE 3:

Risks to Child Well-Being by Ethnicity: 2000

Indicator	African American	Latino	Asian	White
Children Born into Poor Families	59.5%	71.1%	53.2%	19.2%
Children (0-17 years) Below Poverty	33.9%*	39.9%	24.0%*	16.2%
Infants at Low Birthweight (<2,500 grams)	11.7%	7.4%	6.8%	6.8%
Mothers with Late or No Prenatal Care	8.9%	7.2%	6.6%	2.9%
Infant Mortality Per 1,000 Births	11.1	5.9	3.9	4.5
High School Dropouts	20.4%	25.0%	11.1%	11.3%
Births to Teens (14-19 years)	12.5%	14.4%	2.1%	2.4%
Percent of Children Abused and Maltreated	47.7%	34.5%	1.5%	42.0%**
Percent of Children Admitted into Foster Care	48.6%	26.6%	0.8%	30.1%**

Note: * African American and Asian might include Latino due to the new race classification in the Census 2000

** Except Latino, African American, Asian and White are not ethnically exclusive

FIGURE 4:

Ethnicity of Children in New York City

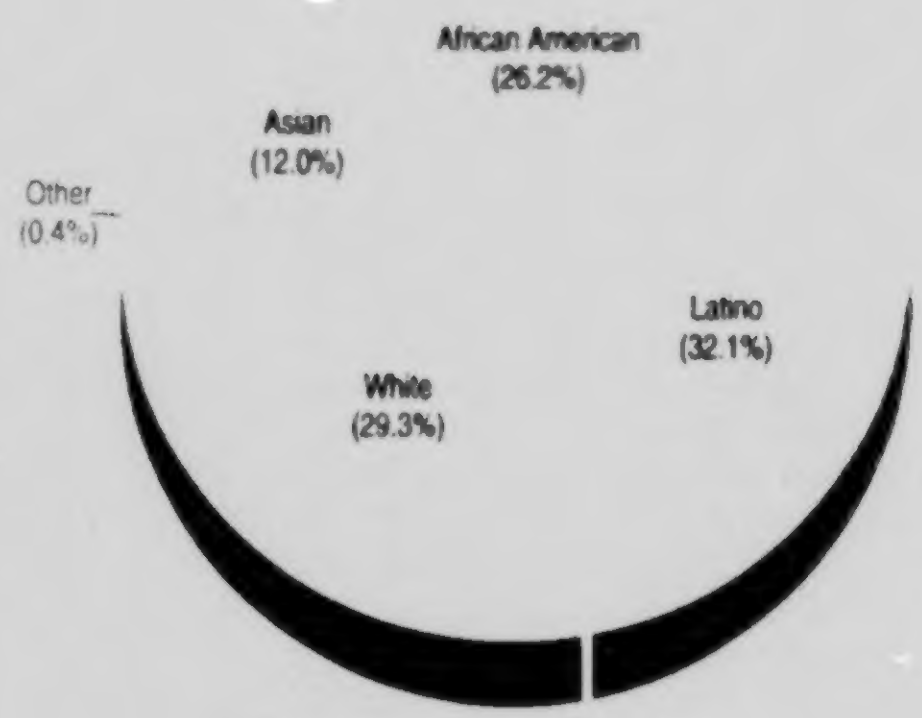

Total Births (2000) = 125,563

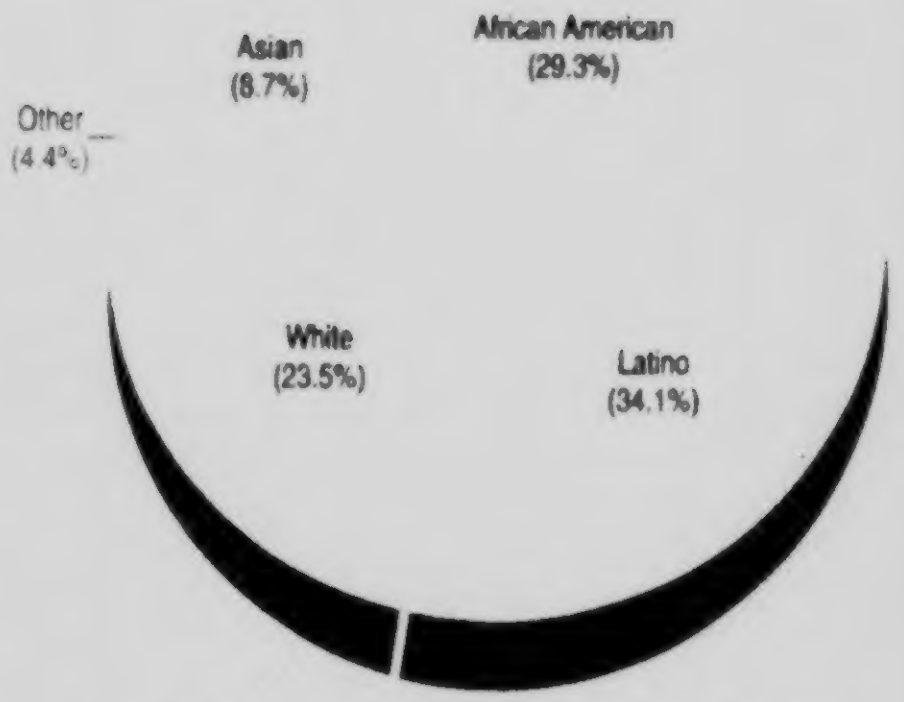

All Children Under 18 Years (2000) = 1,940,269

FIGURE 5:

Over Half of New Immigrants Settle in Brooklyn and Queens: 1990-2000

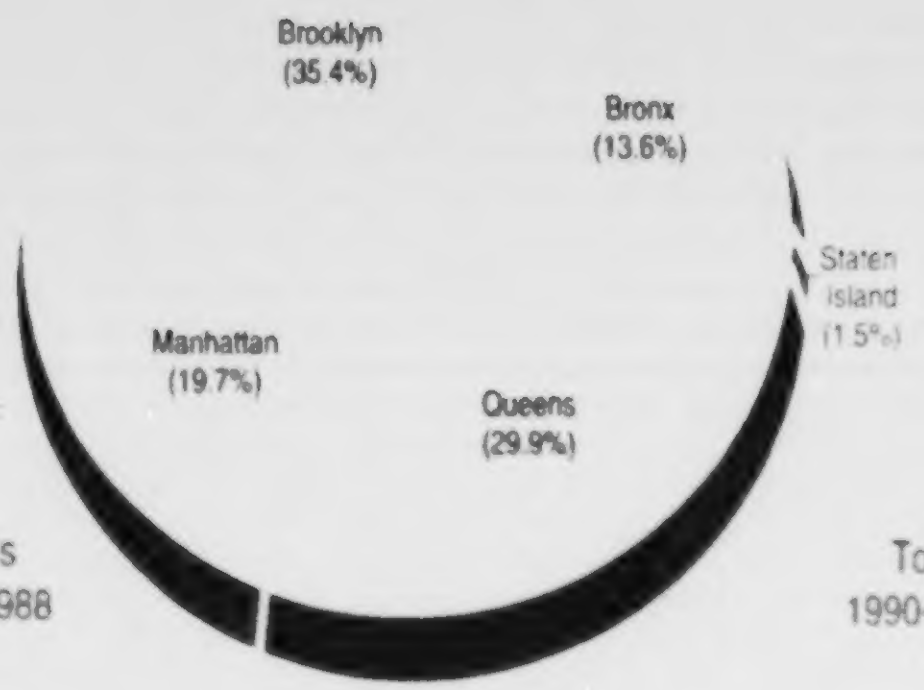

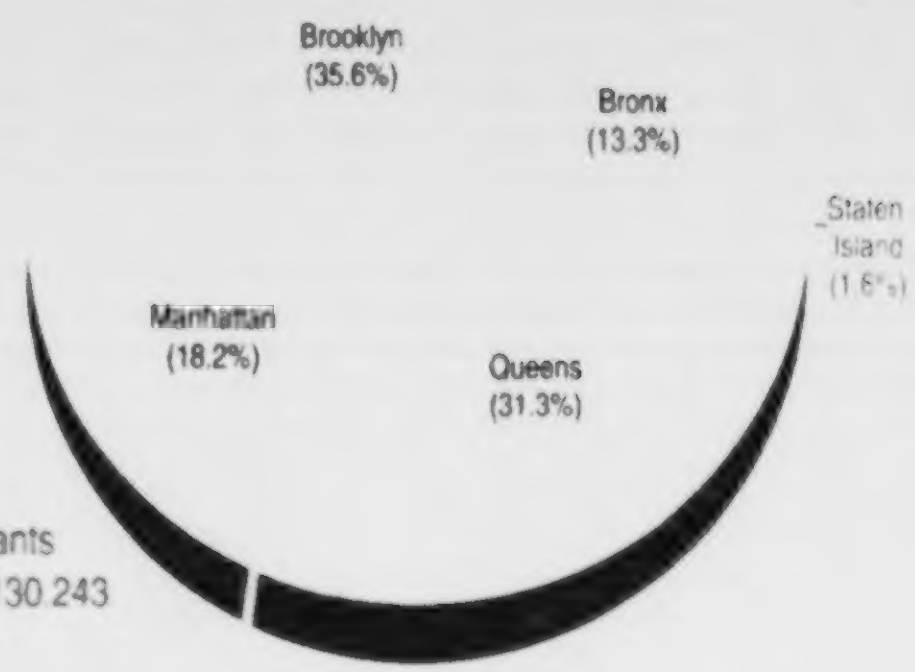

FIGURE 6:

Risks to Child Well-Being New York City, New York State, United States: 1999

Indicator	New York City	New York State	United States
Infants at Low Birthweight	8.5%	7.8%	7.6%
Infant Mortality Rate (Per 1,000)	6.9	6.4	7.1
Child Death Rate (deaths per 100,000 children ages 1-14)	23	20	24
Immunization Rates (2 years and under)	78.3%	81.0%	78.4%
Teen Birthrate (Per 1,000, teens age 15-19)	44.8	36.0	49.6
Children Reported Abused and Neglected (Per 1,000 Children)	31.0	31.1	42.0
Four Year Graduation Rate	50.1%	59.2%	67.2%
Teens Violent Death Rate (Ages 15-19, murder, accident, suicide per 100,000)	32	38	53
Children Below Poverty	30.3%	20.0%	16.6%

FIGURE 7:

Children Below Poverty by Selected Industrialized Countries: 1994

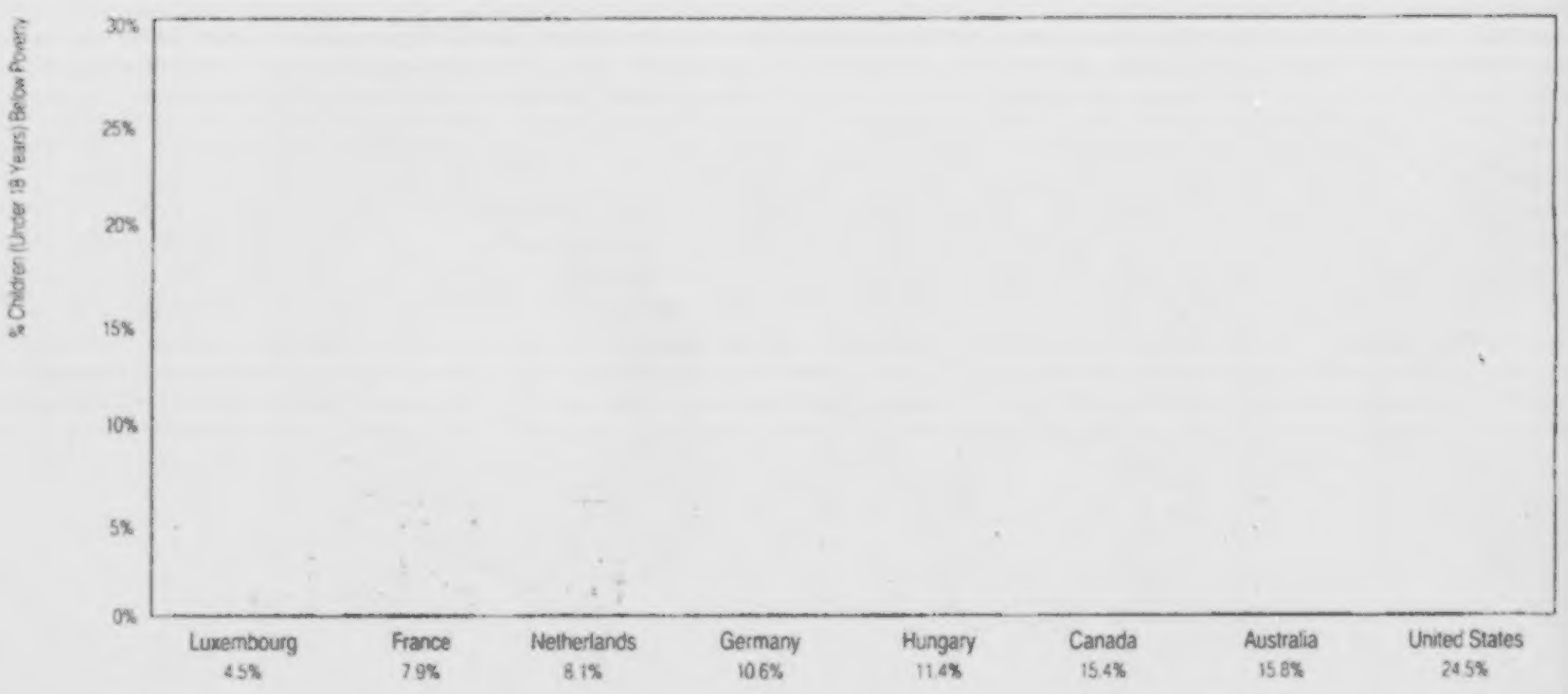

24

24

FIGURE 8:

Changes in the Number of Children by Age: 1980-2000

1980
1990
1992
1994
1996
1998
2000

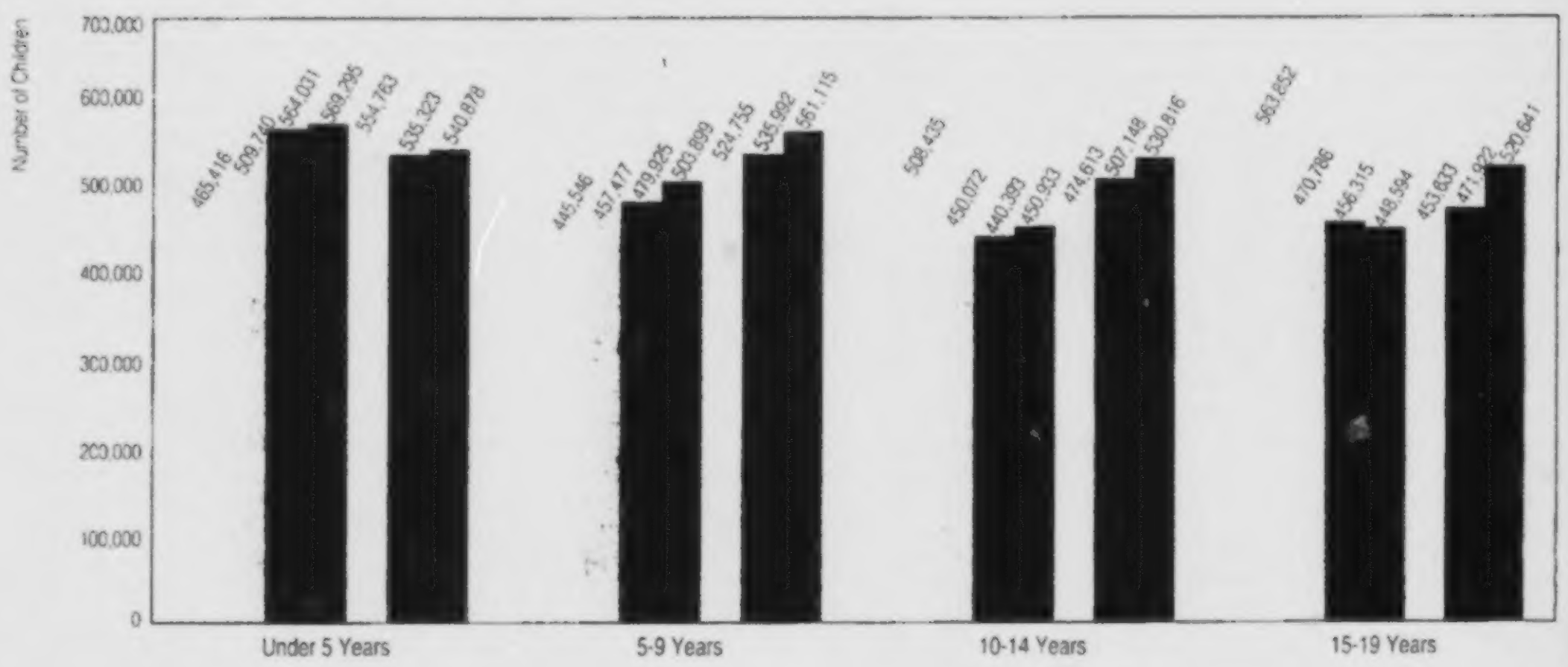

FIGURE 9:

Children Per Square Mile: 2000

Children Per Square Mile
☐ 26,600 to 32,800
☐ 20,300 to 26,600
☐ 14,000 to 20,300
☐ 7,700 to 14,000
☐ 1,400 to 7,700

BRONX
Mott Haven (B01)
Hunts Point (B02)
Morrisania (B03)
Concourse/Highbridge (B04)
University Heights (B05)
East Tremont (B06)
Fordham (B07)
Riverdale (B08)
Unionport/Soundview (B09)
Throgs Neck (B10)
Pelham Parkway (B11)
Williamsbridge (B12)

BROOKLYN
Williamsburg/Greenpoint (K01)
Fort Greene/Brooklyn Hts (K02)
Bedford Stuyvesant (K03)
Bushwick (K04)
East New York (K05)
Park Slope (K06)
Sunset Park (K07)
Crown Heights North (K08)
Crown Heights South (K09)
Bay Ridge (K10)
Bensonhurst (K11)
Borough Park (K12)
Coney Island (K13)
Flatbush/Midwood (K14)
Sheepshead Bay (K15)
Brownsville (K16)
East Flatbush (K17)
Canarsie (K18)

MANHATTAN
Battery Park/Tribeca (M01)
Greenwich Village (M02)
Lower East Side (M03)
Chelsea/Clinton (M04)
Midtown Business District (M05)
Murray Hill/Stuyvesant (M06)
Upper West Side (M07)
Upper East Side (M08)
Manhattanville (M09)
Central Harlem (M10)
East Harlem (M11)
Washington Heights (M12)

QUEENS
Astoria/Long Island City (Q01)
Sunnyside/Woodside (Q02)
Jackson Heights (Q03)
Elmhurst/Corona (Q04)
Ridgewood/Glendale (Q05)
Rego Park/Forest Hills (Q06)
Flushing (Q07)
Fresh Meadows/Briarwood (Q08)
Woodhaven (Q09)
Howard Beach (Q10)
Bayside (Q11)
Jamaica/St. Albans (Q12)
Queens Village (Q13)
The Rockaways (Q14)

STATEN ISLAND
Willowbrook (S01)
South Beach (S02)
Tottenville (S03)

BEST COPY AVAILABLE

26

FIGURE 10:

Ranking New York City's Communities by Risks to Child Well-Being

Risk	POVERTY	WEALTH	HEALTH	YOUTH
	Percent of Children Receiving Public Assistance Percent Children Under 18 Years Below Poverty Level Percent of Families with Income Below $10,000	**Percent of Households with One or More Vehicles Available Percent of Home Ownership Percent of Luxury Rentals Median Household Income Percent of Families at Self-Sufficiency Standard**	**Infant Mortality Per 1,000 Births Percent of Infants at Low Birthweight Percent of Mothers with No Prenatal Care**	**Percent of Births to Teens (15-19 Years) Percent 16-19 Years Not in School and Not High School Graduate Youth Arrests for Felonies and Misdemeanors (20 Years & Under)**
	Better since 1989 **Worse since 1989**	Data unavailable for comparison	Better since 1989 **Worse since 1989**	Better since 1989 **Worse since 1989**
Lowest Risk	Battery Park/Tribeca (M01) Bayside (Q11) Fresh Meadows/Briarwood (Q08) Greenwich Village (M02) Murray Hill/Stuyvesant (M06) Queens Village (Q13) Rego Park/Forest Hills (Q06) South Beach (S02) Tottenville (S03) Upper East Side (M08)	Bayside (Q11) Howard Beach (Q10) Queens Village (Q13) South Beach (S02) Tottenville (S03)	Bayside (Q11) Fresh Meadows/Briarwood (Q08) **Lower East Side (M03)** **Murray Hill/Stuyvesant (M06)** **Sunnyside/Woodside (Q02)** **Upper West Side (M07)**	Battery Park/Tribeca (M01) Bayside (Q11) **Flushing (Q07)** Rego Park/Forest Hills (Q06) South Beach (S02) Tottenville (S03) Upper East Side (M08)
	Bay Ridge (K10) Canarsie (K18) **Elmhurst/Corona (Q04)** Flushing (Q07) **Howard Beach (Q10)** **Jackson Heights (Q03)** **Midtown Business District (M05)** Ridgewood/Glendale (Q05) Sheepshead Bay (K15) Sunnyside/Woodside (Q02) **Throgs Neck (B10)** Upper West Side (M07) **Willowbrook (S01)** Woodhaven (Q09)	Battery Park/Tribeca (M01) Bay Ridge (K10) Canarsie (K18) Flushing (Q07) Fresh Meadows/Briarwood (Q08) Greenwich Village (M02) Jackson Heights (Q03) Jamaica/St. Albans (Q12) Midtown Business District (M05) Murray Hill/Stuyvesant (M06) Park Slope (K06) Rego Park/Forest Hills (Q06) Ridgewood/Glendale (Q05) Riverdale (B08) Sheepshead Bay (K15) Throgs Neck (B10) Upper East Side (M08) Upper West Side (M07) Willowbrook (S01) Woodhaven (Q09)	Battery Park/Tribeca (M01) **Bay Ridge (K10)** **Borough Park (K12)** **Bushwick (K04)** **Chelsea/Clinton (M04)** Flushing (Q07) **Greenwich Village (M02)** **Jackson Heights (Q03)** **Midtown Business District (M05)** **Park Slope (K06)** Pelham Parkway (B11) **Rego Park/Forest Hills (Q06)** **Ridgewood/Glendale (Q05)** **Riverdale (B08)** **Sunset Park (K07)** Throgs Neck (B10) **Upper East Side (M08)** **Williamsburg/Greenpoint (K01)**	**Bay Ridge (K10)** Bensonhurst (K11) Borough Park (K12) Canarsie (K18) **Flatbush/Midwood (K14)** **Fresh Meadows/Briarwood (Q08)** Greenwich Village (M02) Howard Beach (Q10) **Midtown Business District (M05)** Murray Hill/Stuyvesant (M06) **Park Slope (K06)** Pelham Parkway (B11) Queens Village (Q13) Ridgewood/Glendale (Q05) Riverdale (B08) Sheepshead Bay (K15) Throgs Neck (B10) **Upper West Side (M07)**
	Astoria/Long Island City (Q01) Bensonhurst (K11) Borough Park (K12) Chelsea/Clinton (M04) Crown Heights South (K09) East Flatbush (K17) Flatbush/Midwood (K14) **Jamaica/St. Albans (Q12)** **Park Slope (K06)** Pelham Parkway (B11) Riverdale (B08) **Sunset Park (K07)** The Rockaways (Q14) **Williamsbridge (B12)**	Astoria/Long Island City (Q01) Bensonhurst (K11) Borough Park (K12) Chelsea/Clinton (M04) East Flatbush (K17) Elmhurst/Corona (Q04) Flatbush/Midwood (K14) Fort Greene/Brooklyn Hts (K02) Pelham Parkway (B11) Sunnyside/Woodside (Q02) Sunset Park (K07) The Rockaways (Q14) Williamsbridge (B12)	**Astoria/Long Island City (Q01)** **Bensonhurst (K11)** **Coney Island (K13)** **East New York (K05)** Elmhurst/Corona (Q04) Fordham (B07) **Fort Greene/Brooklyn Hts (K02)** **Howard Beach (Q10)** **Sheepshead Bay (K15)** **South Beach (S02)** **Tottenville (S03)** Washington Heights (M12) **Willowbrook (S01)** **Woodhaven (Q09)**	Astoria/Long Island City (Q01) **Chelsea/Clinton (M04)** **Coney Island (K13)** Crown Heights South (K09) **East Flatbush (K17)** Elmhurst/Corona (Q04) **Lower East Side (M03)** **Sunnyside/Woodside (Q02)** The Rockaways (Q14) Williamsbridge (B12) **Williamsburg/Greenpoint (K01)** **Woodhaven (Q09)**
	Coney Island (K13) Crown Heights North (K08) East New York (K05) Fordham (B07) Fort Greene/Brooklyn Hts (K02) Lower East Side (M03) Manhattanville (M09) Unionport/Soundview (B09) Washington Heights (M12) Williamsburg/Greenpoint (K01)	Bedford Stuyvesant (K03) Brownsville (K16) Coney Island (K13) Crown Heights North (K08) Crown Heights South (K09) East New York (K05) Fordham (B07) Lower East Side (M03) Manhattanville (M09) Unionport/Soundview (B09) Washington Heights (M12) Williamsburg/Greenpoint (K01)	**Bedford Stuyvesant (K03)** **Canarsie (K18)** Concourse/Highbridge (B04) Crown Heights South (K09) **East Harlem (M11)** East Tremont (B06) Flatbush/Midwood (K14) **Hunts Point (B02)** Jamaica/St. Albans (Q12) **Manhattanville (M09)** **Mott Haven (B01)** **Queens Village (Q13)** **The Rockaways (Q14)** Unionport/Soundview (B09) University Heights (B05) Williamsbridge (B12)	**Brownsville (K16)** **Central Harlem (M10)** **Crown Heights North (K08)** East Tremont (B06) Fordham (B07) Fort Greene/Brooklyn Hts (K02) **Jackson Heights (Q03)** Jamaica/St. Albans (Q12) **Manhattanville (M09)** Morrisania (B03) **Sunset Park (K07)** Unionport/Soundview (B09) Washington Heights (M12) **Willowbrook (S01)**
Highest Risk	Bedford Stuyvesant (K03) Brownsville (K16) Bushwick (K04) Central Harlem (M10) Concourse/Highbridge (B04) East Harlem (M11) East Tremont (B06) Hunts Point (B02) Morrisania (B03) Mott Haven (B01) University Heights (B05)	Bushwick (K04) Central Harlem (M10) Concourse/Highbridge (B04) East Harlem (M11) East Tremont (B06) Hunts Point (B02) Morrisania (B03) Mott Haven (B01) University Heights (B05)	**Brownsville (K16)** Central Harlem (M10) Crown Heights North (K08) **East Flatbush (K17)** **Morrisania (B03)**	Bedford Stuyvesant (K03) Bushwick (K04) Concourse/Highbridge (B04) East Harlem (M11) **East New York (K05)** **Hunts Point (B02)** Mott Haven (B01) University Heights (B05)

COMMUNITY LIFE	SAFETY	ENVIRONMENTAL	EDUCATION
Felony Reports Per 1,000 Residents **Percent Clean Streets**	**Abuse and Neglect Reports Per 1,000 Children** **Reported Violent Felonies Per 1,000 Children**	**Lead Paint Violations Per 1,000 Children (1-4 Years)** **Facilities Per Square Mile Storing >10,000 lbs. of Hazardous Materials**	**Percent of Students in Grades 3 Through 8 Who Meet State and City Reading and Math Standards**
Better since 1990 Worse since 1990	**Better since 1990** Worse since 1990	**Better since 1994** Worse since 1994	**Better since 2000** Worse since 2000
Bayside (Q11) Flushing (Q07) Queens Village (Q13) **Rego Park/Forest Hills (Q06)** South Beach (S02) Tottenville (S03)	Bayside (Q11) Borough Park (K12) **Flushing (Q07)** Fresh Meadows/Briarwood (Q08) **Rego Park/Forest Hills (Q06)** Tottenville (S03)	Bayside (Q11) **Flushing (Q07)** Howard Beach (Q10) South Beach (S02) Throgs Neck (B10) Tottenville (S03) **Woodhaven (Q09)**	Bay Ridge, Bensonhurst (20) Bayside, Douglaston, Little Neck (26) Flatbush, Midwood, Sheepshead Bay (22) Flushing, Whitestone (25) Gravesend, Coney Island (21) Jamaica, Forest Hills (28) Long Island City, Astoria (30) S. Brooklyn, Park Slope, Sunset Park (15) Staten Island (31) Stuyvesant Town, Upper E. Side (2) **Upper West Side (3)**
Bay Ridge (K10) Bensonhurst (K11) **Fresh Meadows/Briarwood (Q08)** **Jackson Heights (Q03)** **Pelham Parkway (B11)** Ridgewood/Glendale (Q05) Riverdale (B08) The Rockaways (Q14) **Throgs Neck (B10)** **Upper East Side (M08)** **Upper West Side (M07)** **Willowbrook (S01)**	Bay Ridge (K10) Bensonhurst (K11) Canarsie (K18) Elmhurst/Corona (Q04) **Jackson Heights (Q03)** **Queens Village (Q13)** **Ridgewood/Glendale (Q05)** Riverdale (B08) Sheepshead Bay (K15) **South Beach (S02)** Throgs Neck (B10) **Upper East Side (M08)** Williamsburg/Greenpoint (K01)	Bay Ridge (K10) Canarsie (K18) Coney Island (K13) Fresh Meadows/Briarwood (Q08) Jamaica/St. Albans (Q12) **Queens Village (Q13)** Rego Park/Forest Hills (Q06) Sheepshead Bay (K15) The Rockaways (Q14) **Willowbrook (S01)**	
Astoria/Long Island City (Q01) **Battery Park/Tribeca (M01)** Borough Park (K12) **Canarsie (K18)** Coney Island (K13) **East Flatbush (K17)** Elmhurst/Corona (Q04) **Howard Beach (Q10)** **Lower East Side (M03)** Sheepshead Bay (K15) **Sunnyside/Woodside (Q02)** Sunset Park (K07) Unionport/Soundview (B09) Washington Heights (M12) **Williamsbridge (B12)** Williamsburg/Greenpoint (K01) Woodhaven (Q09)	Astoria/Long Island City (Q01) **Battery Park/Tribeca (M01)** Flatbush/Midwood (K14) **Fordham (B07)** Greenwich Village (M02) **Howard Beach (Q10)** Murray Hill/Stuyvesant (M06) Pelham Parkway (B11) **Sunnyside/Woodside (Q02)** Sunset Park (K07) **Upper West Side (M07)** Washington Heights (M12) Williamsbridge (B12) Willowbrook (S01) **Woodhaven (Q09)**	Astoria/Long Island City (Q01) Bensonhurst (K11) **Borough Park (K12)** **Brownsville (K16)** Elmhurst/Corona (Q04) **Flatbush/Midwood (K14)** Jackson Heights (Q03) Lower East Side (M03) Pelham Parkway (B11) Ridgewood/Glendale (Q05) Riverdale (B08) **Unionport/Soundview (B09)** **Upper West Side (M07)** Williamsbridge (B12)	Bushwick (32) East Flatbush, Canarsie (18) Eastchester, Baychester, Co-op City (11) **Hunts Point, Port Morris (8)** Jamaica, Howard Beach, Rockaways (27) Lower East Side (1) Queens Village, Rosedale, Hollis (29) Sunnyside, Woodside, Jackson Hts (24) Williamsburg, Greenpoint (14)
Central Harlem (M10) East New York (K05) East Tremont (B06) **Flatbush/Midwood (K14)** Fordham (B07) Fort Greene/Brooklyn Hts (K02) Greenwich Village (M02) Jamaica/St. Albans (Q12) Midtown Business District (M05) Murray Hill/Stuyvesant (M06) Park Slope (K06)	Bushwick (K04) Concourse/Highbridge (B04) **Crown Heights South (K09)** **East Flatbush (K17)** East New York (K05) Jamaica/St. Albans (Q12) Lower East Side (M03) **Manhattanville (M09)** Park Slope (K06) The Rockaways (Q14) Unionport/Soundview (B09) University Heights (B05)	**Battery Park/Tribeca (M01)** Bedford Stuyvesant (K03) **Bushwick (K04)** Central Harlem (M10) Concourse/Highbridge (B04) **Crown Heights North (K08)** East Flatbush (K17) East Harlem (M11) **East New York (K05)** East Tremont (B06) **Fordham (B07)** Greenwich Village (M02) Midtown Business District (M05) Morrisania (B03) Murray Hill/Stuyvesant (M06) Park Slope (K06) Sunnyside/Woodside (Q02) Sunset Park (K07) **University Heights (B05)** Upper East Side (M08) **Williamsburg/Greenpoint (K01)**	**Bedford Stuyvesant (16)** Brooklyn Hts, Downtown Brooklyn (13) Brownsville, Ocean Hill (23) Central Harlem (5) Crotona Park, Morrisania, Melrose (12) Crown Heights (17) East Harlem (4) East New York (19) East Tremont, Morris Heights (9) Mott Haven (7) Riverdale, Kingsbridge, Fordham (10) **Washington Heights (6)**
Bedford Stuyvesant (K03) Brownsville (K16) Bushwick (K04) **Chelsea/Clinton (M04)** **Concourse/Highbridge (B04)** Crown Heights North (K08) **Crown Heights South (K09)** East Harlem (M11) Hunts Point (B02) **Manhattanville (M09)** Morrisania (B03) Mott Haven (B01) **University Heights (B05)**	Bedford Stuyvesant (K03) Brownsville (K16) Central Harlem (M10) Chelsea/Clinton (M04) **Coney Island (K13)** Crown Heights North (K08) East Harlem (M11) **East Tremont (B06)** Fort Greene/Brooklyn Hts (K02) Hunts Point (B02) **Midtown Business District (M05)** Morrisania (B03) Mott Haven (B01)	Chelsea/Clinton (M04) Crown Heights South (K09) **Fort Greene/Brooklyn Hts (K02)** Hunts Point (B02) Manhattanville (M09) **Mott Haven (B01)** **Washington Heights (M12)**	

FIGURE 11:

Risks to Child Well-Being by Community District

BRONX
Mott Haven (B01)
Hunts Point (B02)
Morrisania (B03)
Concourse/Highbridge (B04)
University Heights (B05)
East Tremont (B06)
Fordham (B07)
Riverdale (B08)
Unionport/Soundview (B09)
Throgs Neck (B10)
Pelham Parkway (B11)
Williamsbridge (B12)

BROOKLYN
Williamsburg/Greenpoint (K01)
Fort Greene/Brooklyn Hts (K02)
Bedford Stuyvesant (K03)
Bushwick (K04)
East New York (K05)
Park Slope (K06)
Sunset Park (K07)
Crown Heights North (K08)
Crown Heights South (K09)
Bay Ridge (K10)
Bensonhurst (K11)
Borough Park (K12)
Coney Island (K13)
Flatbush/Midwood (K14)
Sheepshead Bay (K15)
Brownsville (K16)
East Flatbush (K17)
Canarsie (K18)

MANHATTAN
Battery Park/Tribeca (M01)
Greenwich Village (M02)
Lower East Side (M03)
Chelsea/Clinton (M04)
Midtown Business District (M05)
Murray Hill/Stuyvesant (M06)
Upper West Side (M07)
Upper East Side (M08)
Manhattanville (M09)
Central Harlem (M10)
East Harlem (M11)
Washington Heights (M12)

QUEENS
Astoria/Long Island City (Q01)
Sunnyside/Woodside (Q02)
Jackson Heights (Q03)
Elmhurst/Corona (Q04)
Ridgewood/Glendale (Q05)
Rego Park/Forest Hills (Q06)
Flushing (Q07)
Fresh Meadows/Briarwood (Q08)
Woodhaven (Q09)
Howard Beach (Q10)
Bayside (Q11)
Jamaica/St. Albans (Q12)
Queens Village (Q13)
The Rockaways (Q14)

STATEN ISLAND
Willowbrook (S01)
South Beach (S02)
Tottenville (S03)

28

FIGURE 12A:

Three Lowest Risk Community Districts: Bayside (Q11)

30

Keeping Track of Bayside (Q11)

General Statistics	
Total Population:	116,404
Population Under 18 Year Olds:	23,132
African American:	2.2%
Latino:	11.5%
White:	47.1%
Asian:	35.6%

Child Care	
Number of Child Care Center Slots:	907
Number of Head Start Slots:	40
Number of Family and Group Family Day Care Slots:	264

Economic Conditions	
Children Receiving Public Assistance:	0.9%
Children Under 18 Year Olds Below Poverty Level:	7.6%
Households with Incomes Below $10,000:	5.7%

Educating NYC's Children	
Total Elementary and Middle School Enrollment:	17,006
Students Meeting State and City Reading Standards:	73.3%
Students Meeting State and City Math Standards:	71.2%

Community Life	
Felony Reports Per 1,000 Residents:	16.0
Clean Streets:	98.1%

NYC's Youth at Risk	
Births to Teens (19 and under):	2.6%
16-19 Year Olds Not in School and Not HS Graduate:	2.9%
Youth Arrests (20 and under) for Felonies and Misdemeanors:	399

Raising Healthy Children	
Live Births:	720
Infant Mortality Per 1,000 Live Births:	4.2
Babies Born Low Birthweight:	6.5%
Mothers with No Prenatal Care:	2.2%

Keeping Children Safe	
Abuse and Neglect Reports Per 1,000 Children:	9.9
Reported Violent Felonies Per 1,000 Children:	10.0

Abuse & Neglect Reports

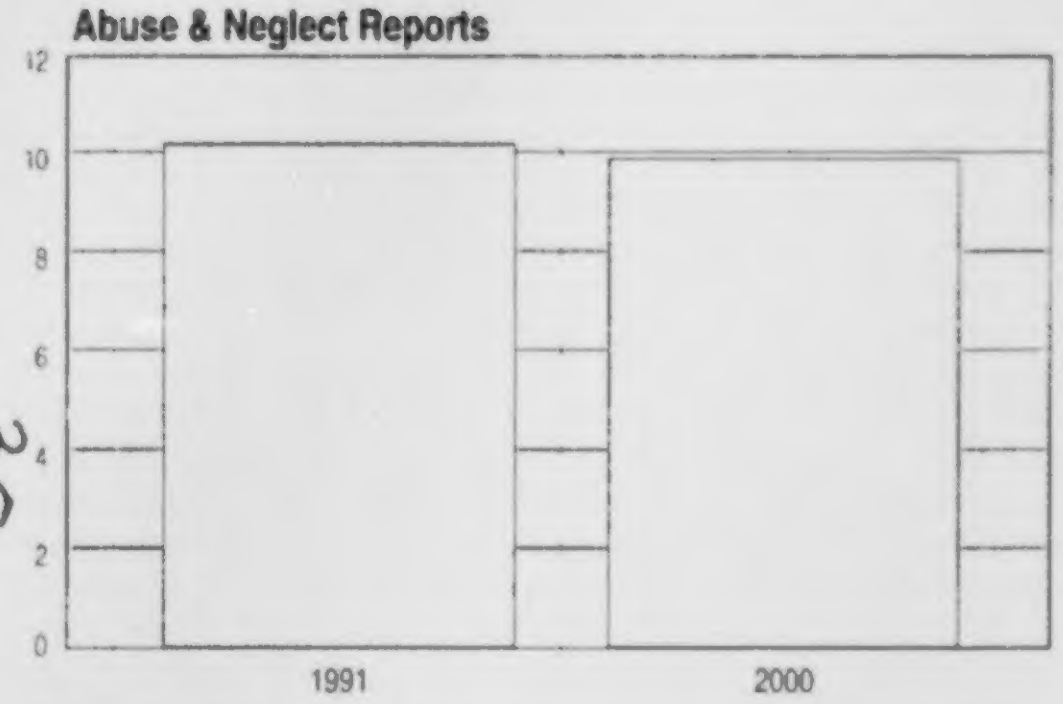

% of Children Receiving Public Assistance

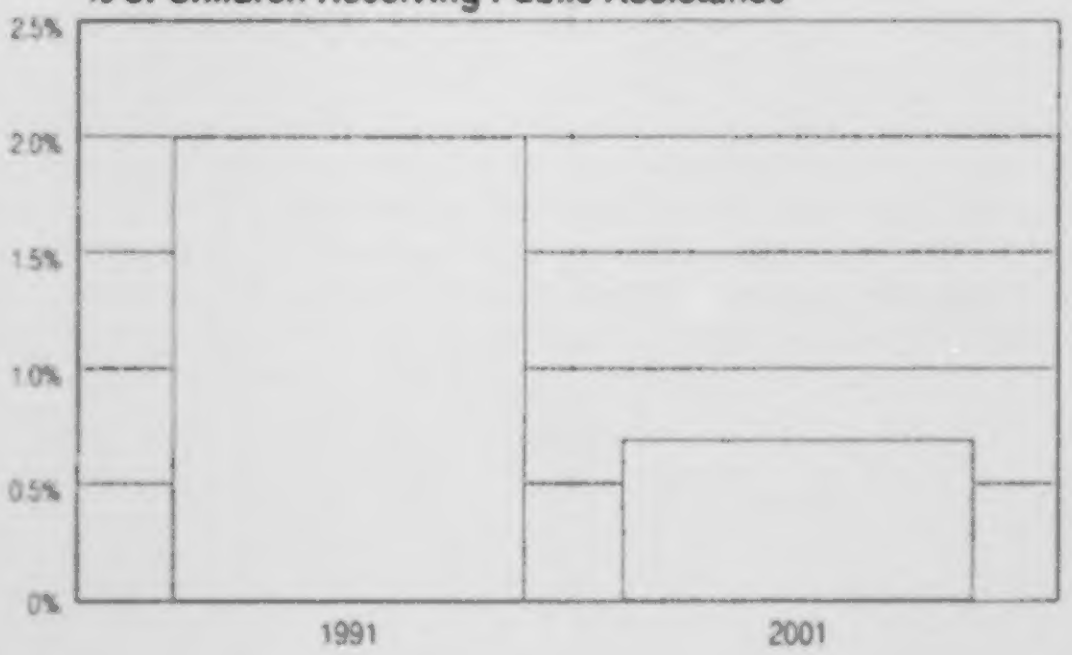

Reported Violent Felonies Per 1,000 Children

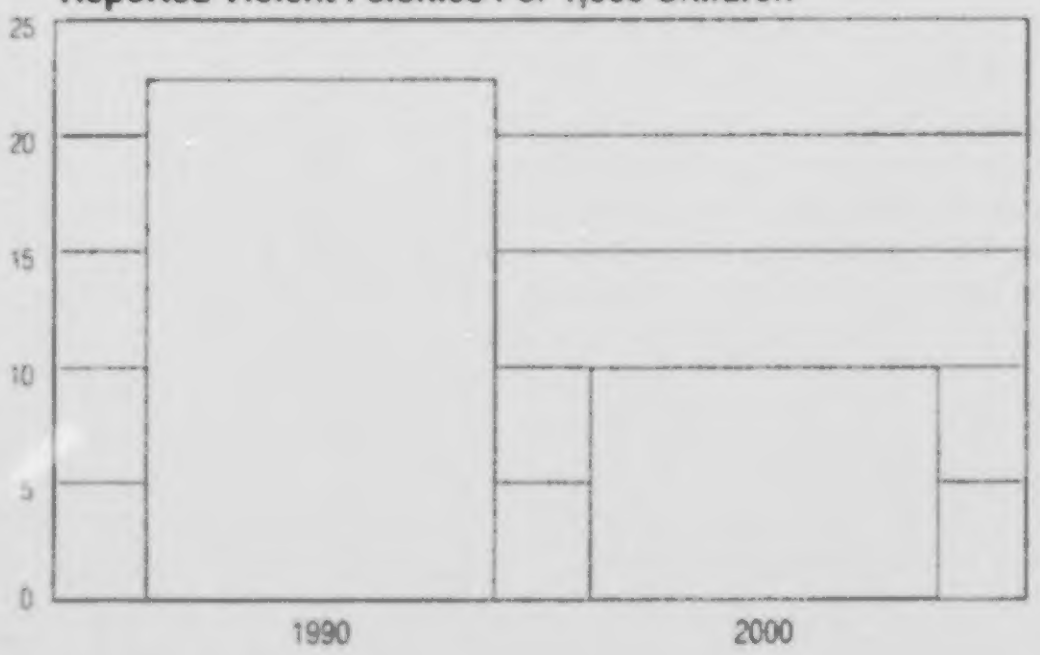

% Students Meeting State and City Reading & Math Standards: 2000-2001



FIGURE 12B:

Three Lowest Risk Community Districts: Tottenville (S03)

Keeping Track of Tottenville (S03)

General Statistics	
Total Population:	152,908
Population Under 18 Year Olds:	38,357
African American:	0.5%
Latino:	7.4%
White:	87.6%
Asian:	3.1%

Child Care	
Number of Child Care Center Slots:	1,292
Number of Head Start Slots:	0
Number of Family and Group Family Day Care Slots:	174

Economic Conditions	
Children Receiving Public Assistance:	1.2%
Children Under 18 Year Olds Below Poverty Level:	4.9%
Households with Incomes Below $10,000:	5.4%

Educating NYC's Children	
Total Elementary and Middle School Enrollment:	41,794
Students Meeting State and City Reading Standards:	56.0%
Students Meeting State and City Math Standards:	46.2%

Community Life	
Felony Reports Per 1,000 Residents:	15.0
Clean Streets:	98.3%

NYC's Youth at Risk	
Births to Teens (19 and under):	1.8%
16-19 Year Olds Not in School and Not HS Graduate:	2.9%
Youth Arrests (20 and under) for Felonies and Misdemeanors:	919

Raising Healthy Children	
Live Births:	1,832
Infant Mortality Per 1,000 Live Births:	6.6
Babies Born Low Birthweight:	8.1%
Mothers with No Prenatal Care:	3.3%

Keeping Children Safe	
Abuse and Neglect Reports Per 1,000 Children:	9.2
Reported Violent Felonies Per 1,000 Children:	6.7

Abuse & Neglect Reports

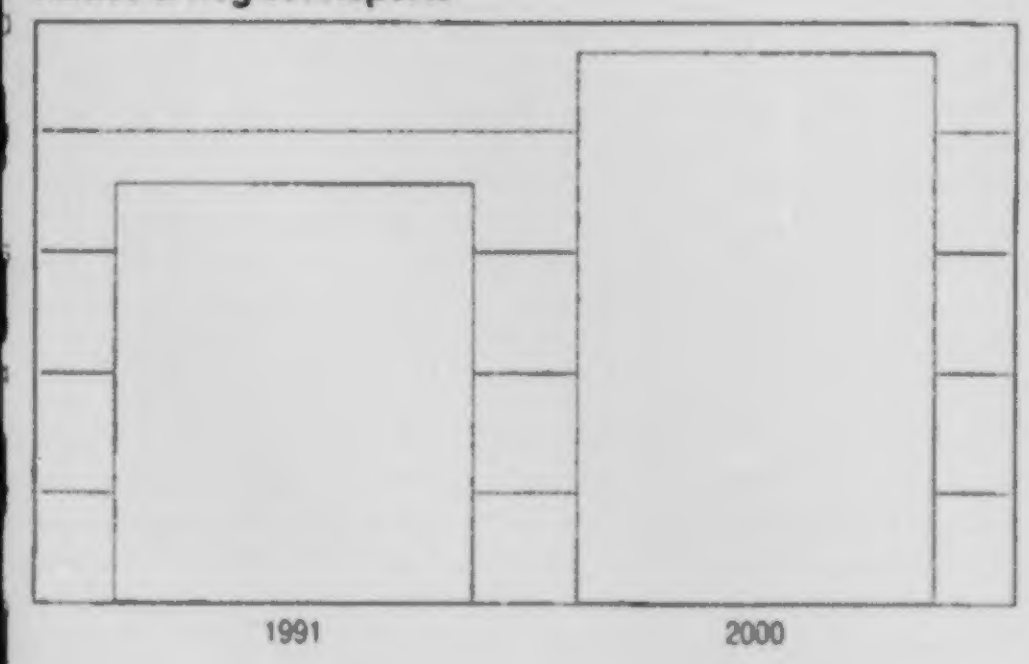

% of Children Receiving Public Assistance

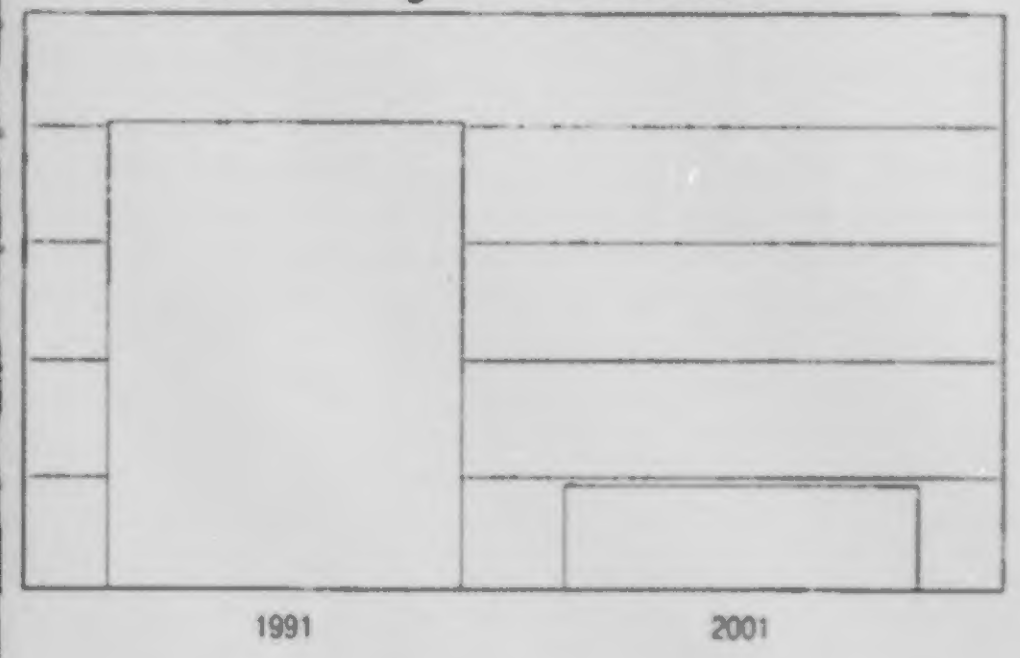

Reported Violent Felonies Per 1,000 Children

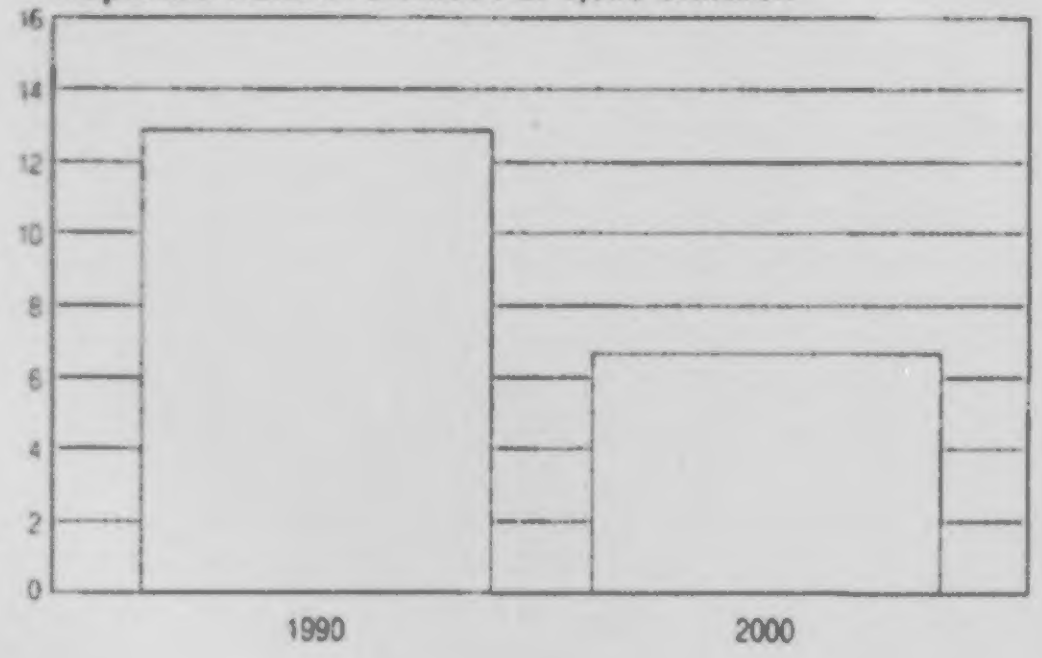

% Students Meeting State and City Reading & Math Standards: 2000-2001

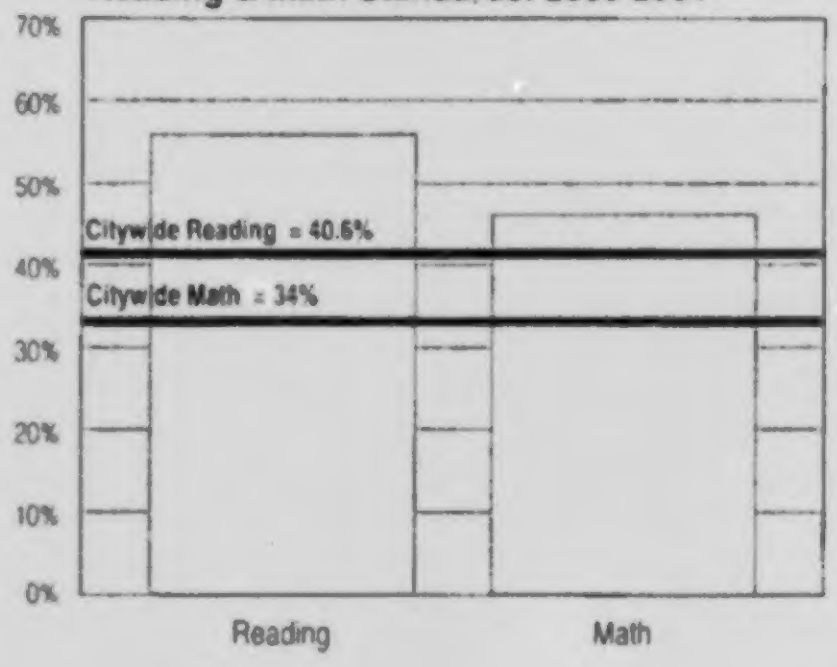

32

FIGURE 12C:

Three Lowest Risk Community Districts: South Beach (S02)

Keeping Track of South Beach (S02)

General Statistics

Total Population:	127,071
Population Under 18 Year Olds:	29,723
African American:	3.1%
Latino:	13.6%
White:	70.5%
Asian:	9.8%

Child Care

Number of Child Care Center Slots:	1,111
Number of Head Start Slots:	60
Number of Family and Group Family Day Care Slots:	144

Economic Conditions

Children Receiving Public Assistance:	4.0%
Children Under 18 Year Olds Below Poverty Level:	12.0%
Households with Incomes Below $10,000:	8.6%

Educating NYC's Children

Total Elementary and Middle School Enrollment:	41,794
Students Meeting State and City Reading Standards:	56.0%
Students Meeting State and City Math Standards:	46.2%

Community Life

Felony Reports Per 1,000 Residents:	9.0
Clean Streets:	93.0%

NYC's Youth at Risk

Births to Teens (19 and under):	3.2%
16-19 Year Olds Not in School and Not HS Graduate:	5.6%
Youth Arrests (20 and under) for Felonies and Misdemeanors:	498

Raising Healthy Children

Live Births:	1,542
Infant Mortality Per 1,000 Live Births:	8.4
Babies Born Low Birthweight:	9.3%
Mothers with No Prenatal Care:	2.9%

Keeping Children Safe

Abuse and Neglect Reports Per 1,000 Children:	16.9
Reported Violent Felonies Per 1,000 Children:	4.4

Abuse & Neglect Reports

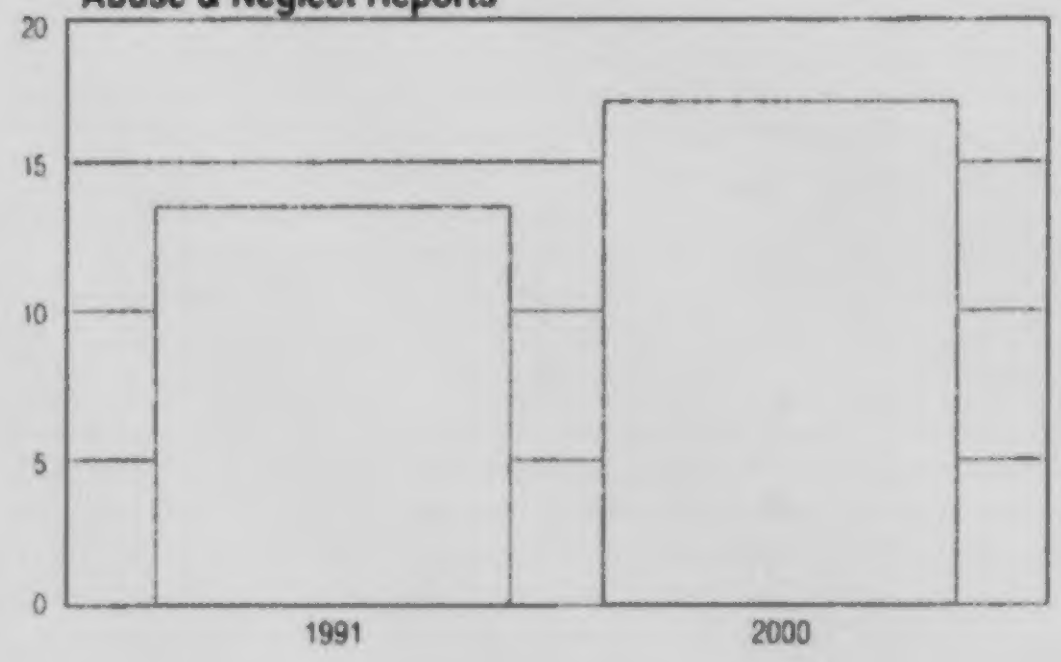

% of Children Receiving Public Assistance

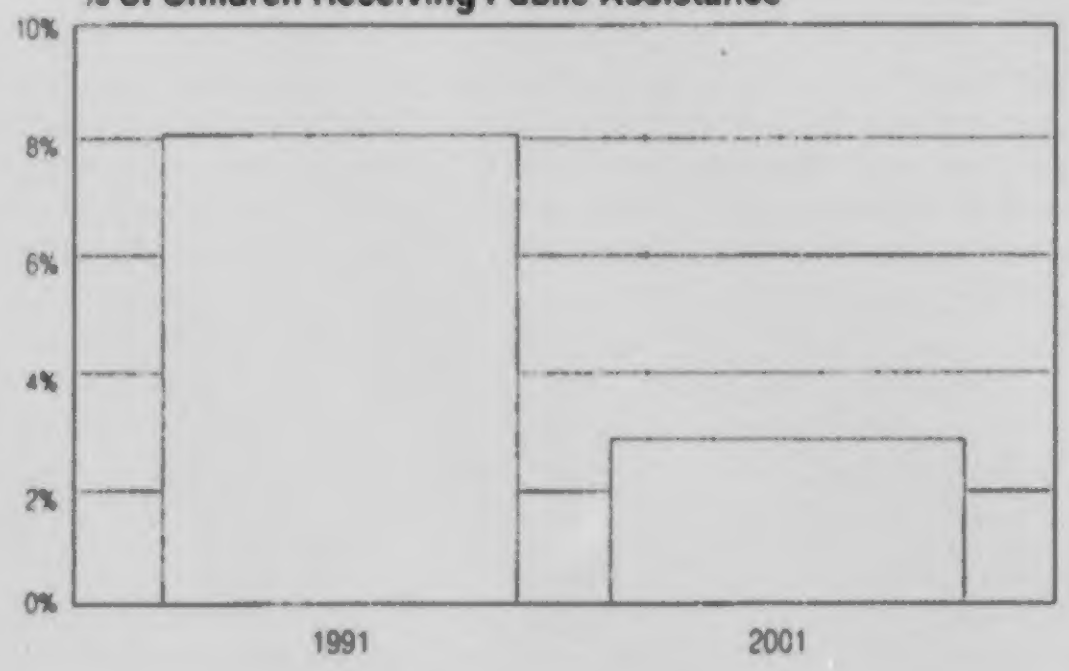

Reported Violent Felonies Per 1,000 Children

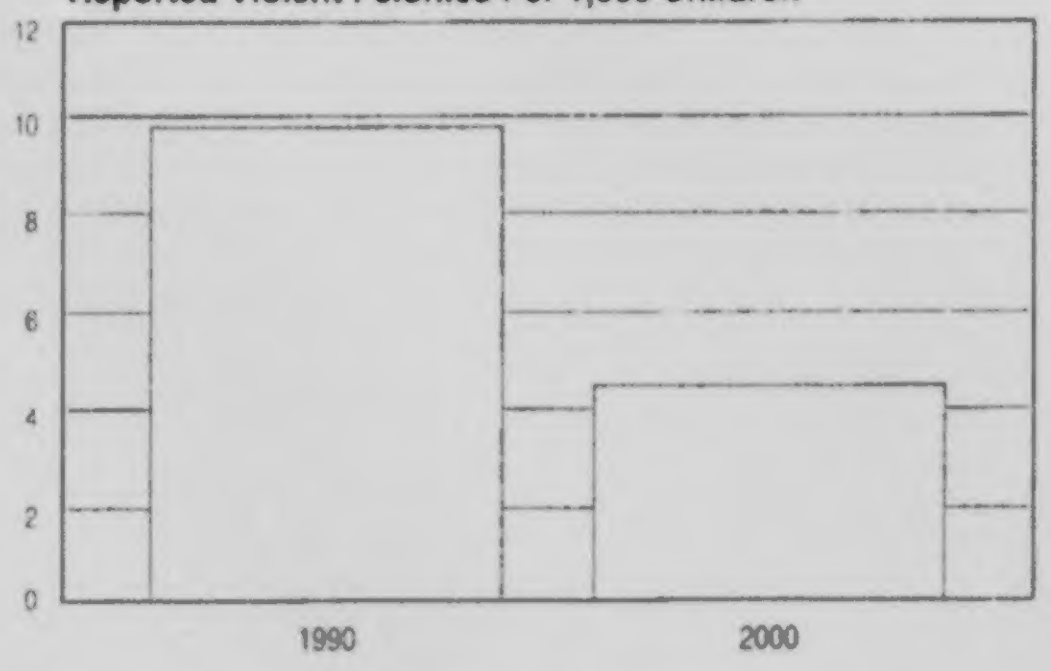

% Students Meeting State and City Reading & Math Standards: 2000-2001

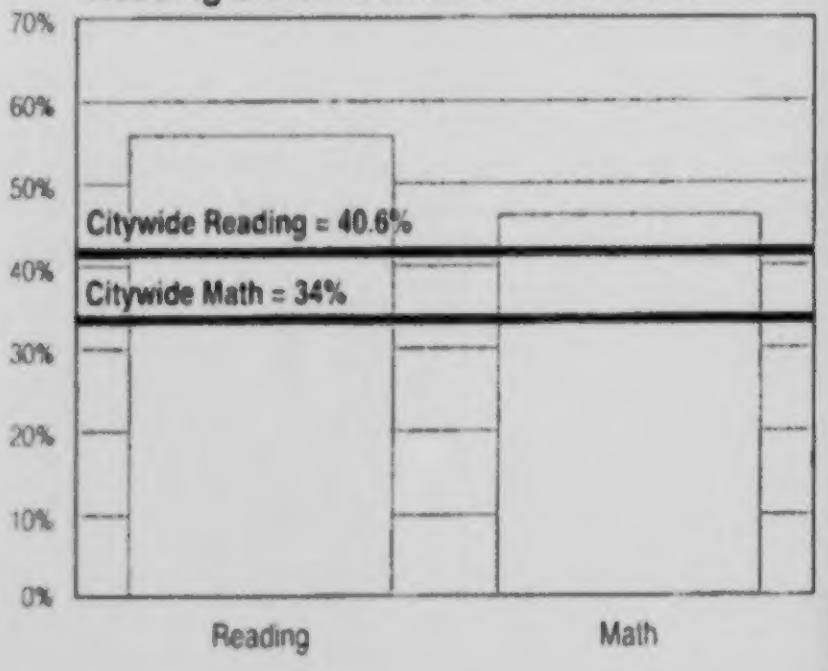

FIGURE 13A:

Three Highest Risk Community Districts: Mott Haven (B01)

Keeping Track of Mott Haven (B01)

General Statistics		Child Care	
Total Population:	82,159	Number of Child Care Center Slots:	1,533
Population Under 18 Year Olds:	28,937	Number of Head Start Slots:	723
African American:	27.2%	Number of Family and Group Family Day Care Slots:	1,632
Latino:	70.1%		
White:	0.9%		
Asian:	0.3%		
Economic Conditions		**Educating NYC's Children**	
Children Receiving Public Assistance:	39.9%	Total Elementary and Middle School Enrollment:	14,012
Children Under 18 Year Olds Below Poverty Level:	55.3%	Students Meeting State and City Reading Standards:	23.7%
Households with Incomes Below $10,000:	36.4%	Students Meeting State and City Math Standards:	15.9%
Community Life		**NYC's Youth at Risk**	
Felony Reports Per 1,000 Residents:	43.5	Births to Teens (19 and under):	20.8%
Clean Streets:	75.2%	16-19 Year Olds Not in School and Not HS Graduate:	17.8%
		Youth Arrests (20 and under) for Felonies and Misdemeanors:	1,995
Raising Healthy Children		**Keeping Children Safe**	
Live Births:	1,564	Abuse and Neglect Reports Per 1,000 Children:	42.8
Infant Mortality Per 1,000 Live Births:	9.0	Reported Violent Felonies Per 1,000 Children:	40.8
Babies Born Low Birthweight:	11.8%		
Mothers with No Prenatal Care:	5.8%		

Abuse & Neglect Reports

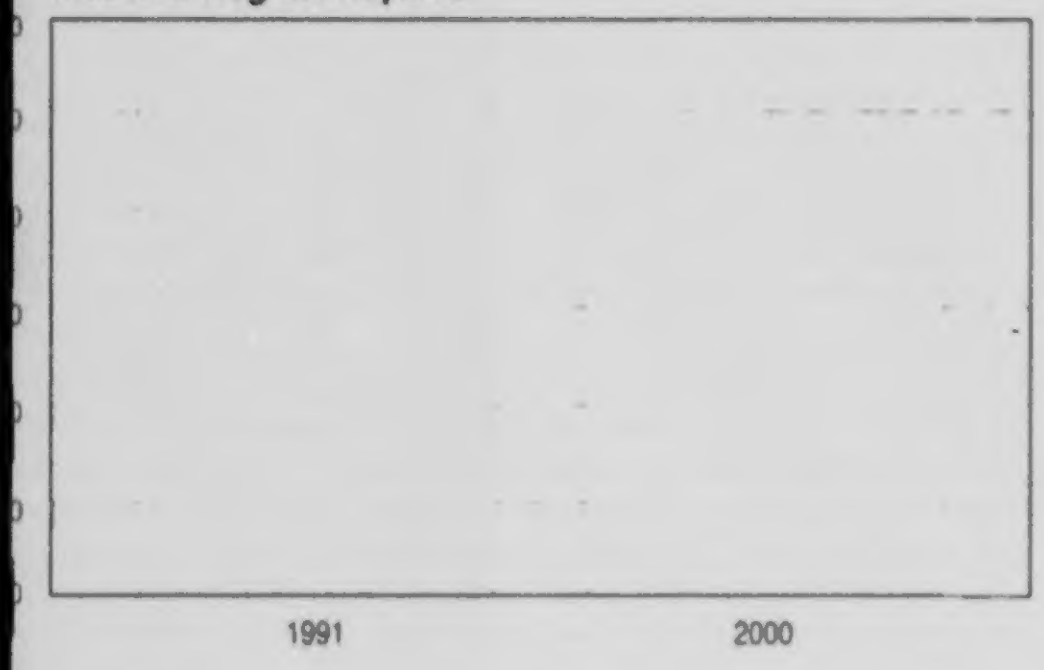

% of Children Receiving Public Assistance

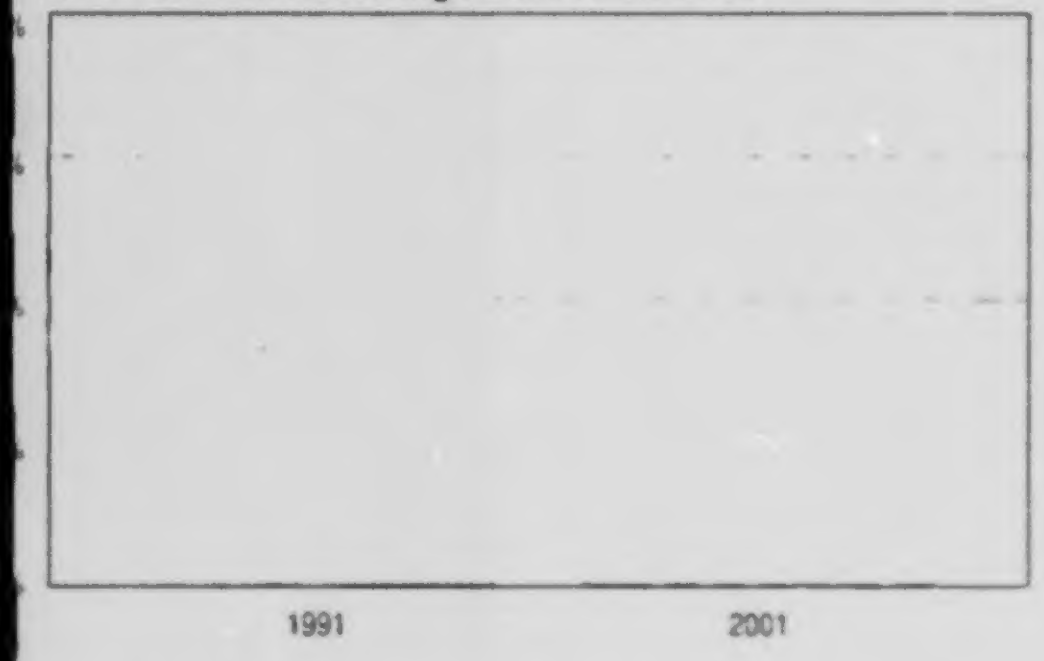

Reported Violent Felonies Per 1,000 Children



% Students Meeting State and City Readung & Math Standards: 2000-2001

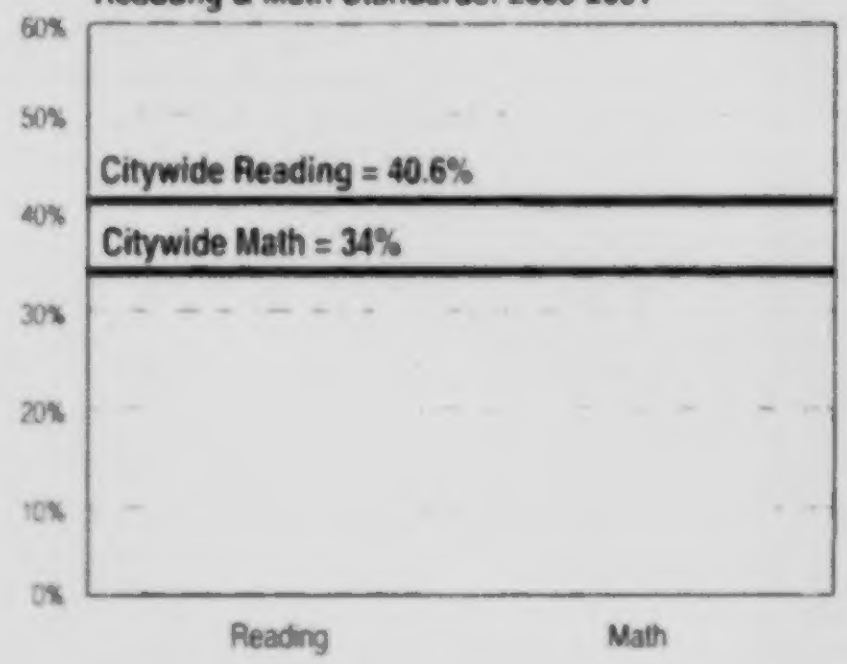

FIGURE 13B:

Three Highest Risk Community Districts: Hunts Point (B02)

Keeping Track of Hunts Point (B02)

General Statistics		**Child Care**	
Total Population:	46,824	Number of Child Care Center Slots:	580
Population Under 18 Year Olds:	16,535	Number of Head Start Slots:	517
African American:	23.4%	Number of Family and Group Family Day Care Slots:	696
Latino:	73.8%		
White:	1.1%		
Asian:	0.3%		
Economic Conditions		**Educating NYC's Children**	
Children Receiving Public Assistance:	38.0%	Total Elementary and Middle School Enrollment:	22,077
Children Under 18 Year Olds Below Poverty Level:	54.5%	Students Meeting State and City Reading Standards:	32.6%
Households with Incomes Below $10,000:	34.5%	Students Meeting State and City Math Standards:	27.1%
Community Life		**NYC's Youth at Risk**	
Felony Reports Per 1,000 Residents:	68.0	Births to Teens (19 and under):	20.3%
Clean Streets:	78.0%	16-19 Year Olds Not in School and Not HS Graduate:	19.2%
		Youth Arrests (20 and under) for Felonies and Misdemeanors:	1,586
Raising Healthy Children		**Keeping Children Safe**	
Live Births:	896	Abuse and Neglect Reports Per 1,000 Children:	44.1
Infant Mortality Per 1,000 Live Births:	7.8	Reported Violent Felonies Per 1,000 Children:	59.2
Babies Born Low Birthweight:	10.5%		
Mothers with No Prenatal Care:	7.4%		

Abuse & Neglect Reports

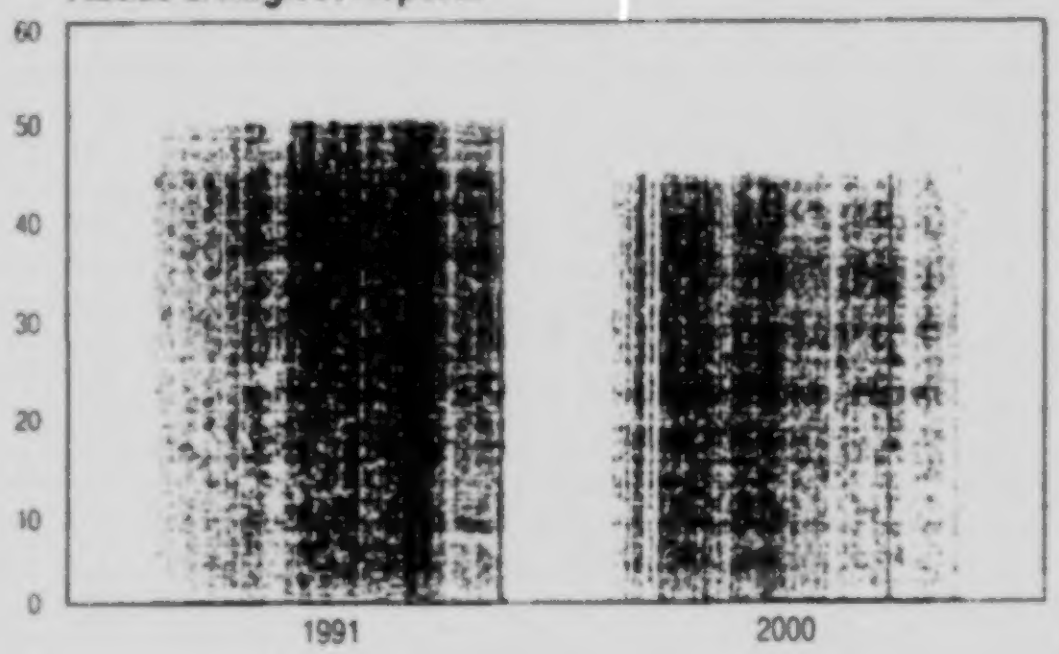

% of Children Receiving Public Assistance

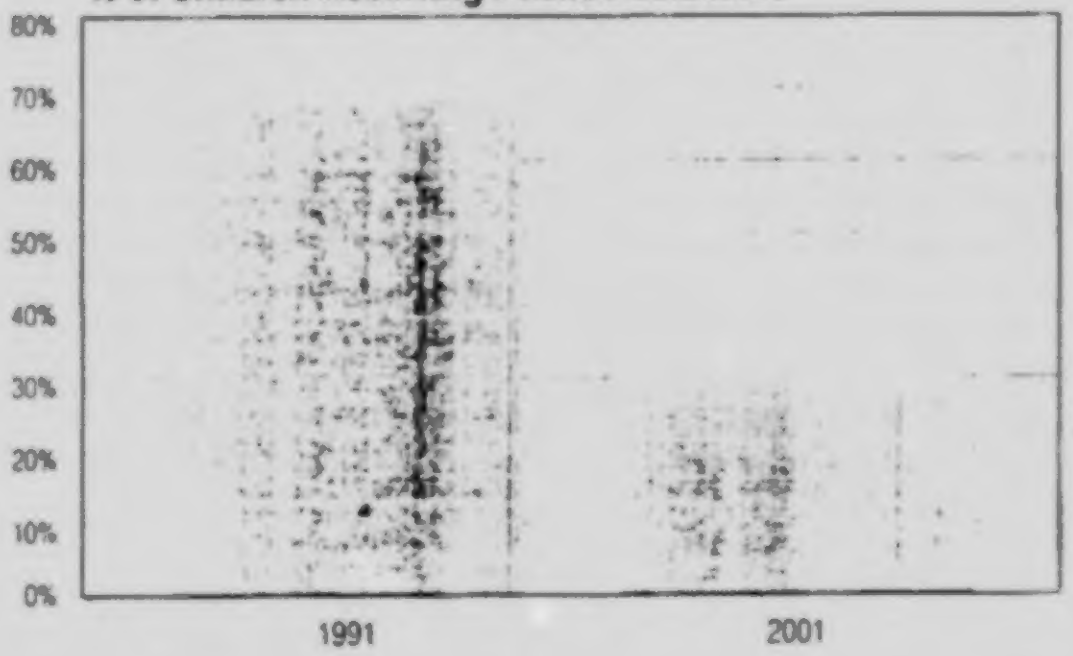

Reported Violent Felonies Per 1,000 Children

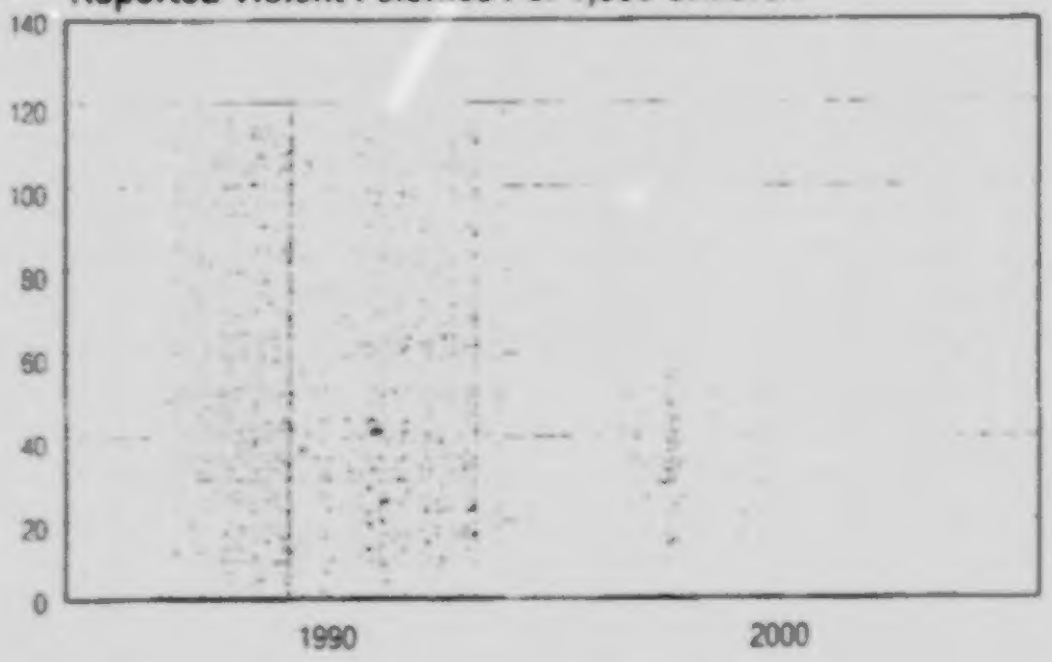

% Students Meeting State and City Reading & Math: 2000-2001

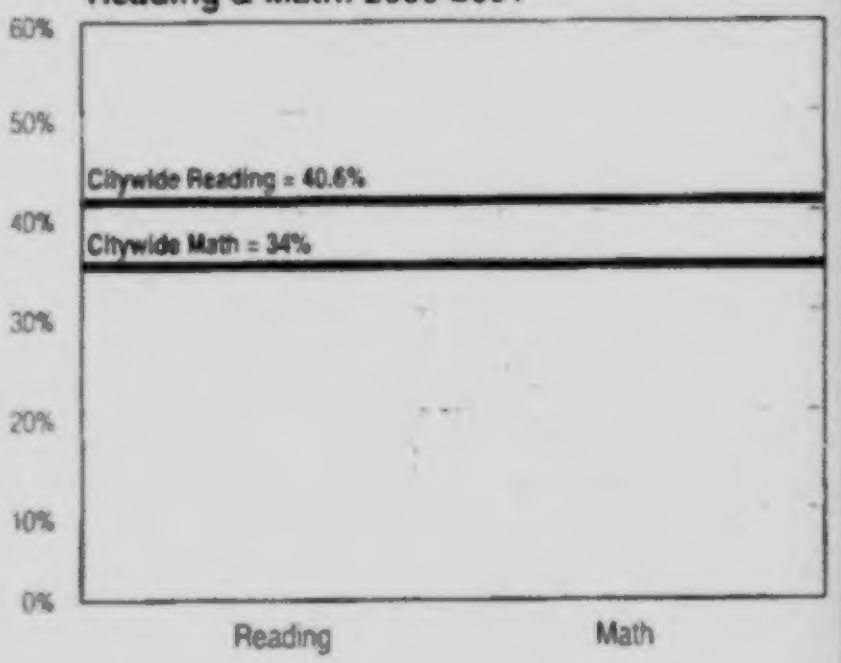

FIGURE 13C:

Three Highest Risk Community Districts: East Harlem (M11)

35

Keeping Track of East Harlem (M11)

General Statistics		Child Care	
Total Population:	117,743	Number of Child Care Center Slots:	2,373
Population Under 18 Year Olds:	32,400	Number of Head Start Slots:	1,155
African American:	36.3%	Number of Family and Group Family Day Care Slots:	1,662
Latino:	57.0%		
White:	3.0%		
Asian:	1.6%		
Economic Conditions		**Educating NYC's Children**	
Children Receiving Public Assistance:	33.4%	Total Elementary and Middle School Enrollment:	13,543
Children Under 18 Year Olds Below Poverty Level:	47.1%	Students Meeting State and City Reading Standards:	31.9%
Households with Incomes Below $10,000:	31.1%	Students Meeting State and City Math Standards:	26.8%
Community Life		**NYC's Youth at Risk**	
Felony Reports Per 1,000 Residents:	35.1	Births to Teens (19 and under):	15.2%
Clean Streets:	73.1%	16-19 Year Olds Not in School and Not HS Graduate:	18.6%
		Youth Arrests (20 and under) for Felonies and Misdemeanors:	2,335
Raising Healthy Children		**Keeping Children Safe**	
Live Births:	1,852	Abuse and Neglect Reports Per 1,000 Children	44.7
Infant Mortality Per 1,000 Live Births:	9.7	Reported Violent Felonies Per 1,000 Children:	46.5
Babies Born Low Birthweight:	11.7%		
Mothers with No Prenatal Care:	3.4%		

Abuse & Neglect Reports

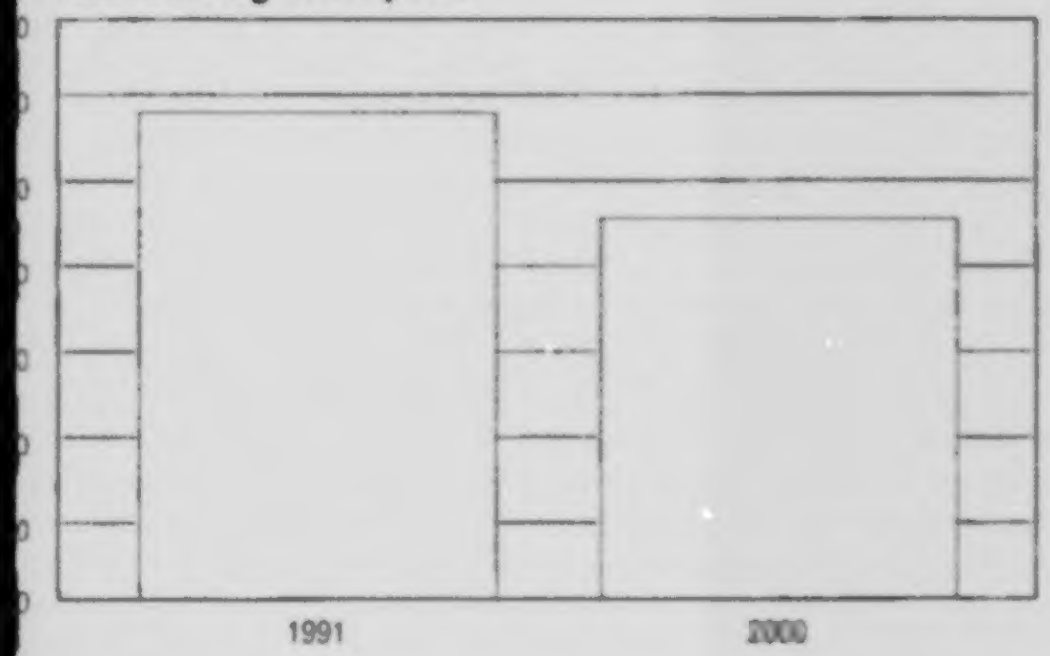

% of Children Receiving Public Assistance

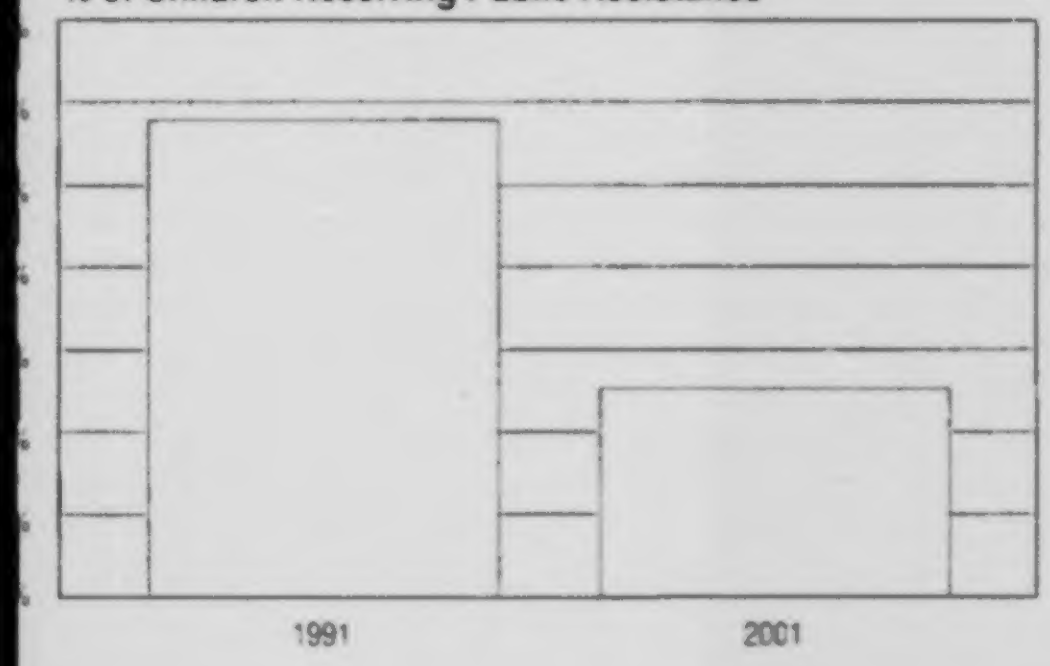

Reported Violent Felonies Per 1,000 Children

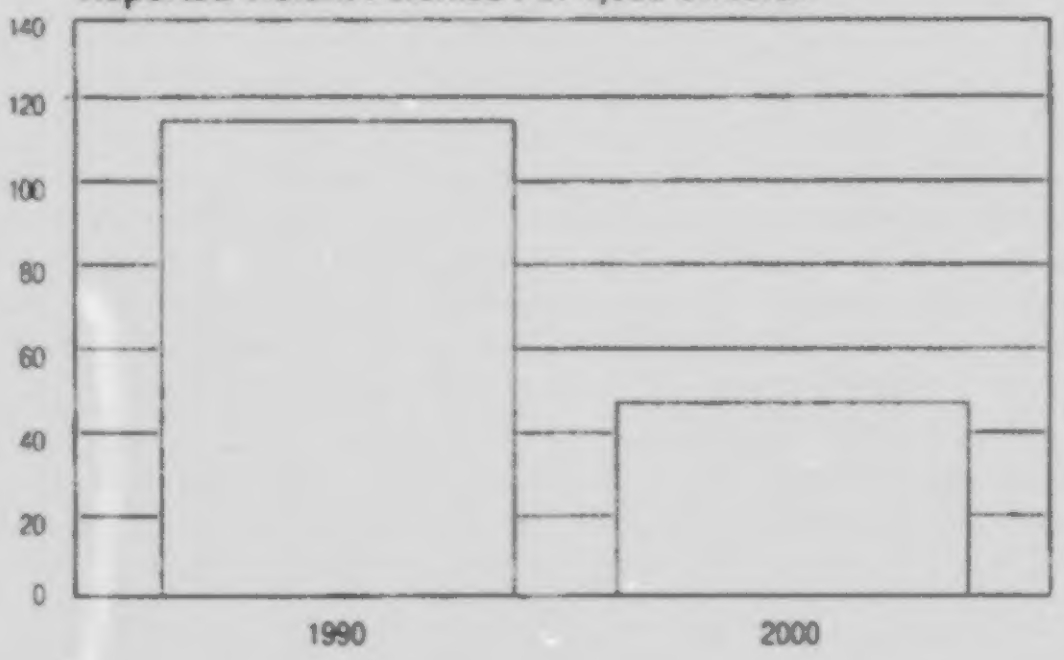

% Students Meeting State and City Reading & Math Standards: 2000-2001



36

FIGURE 14:

New York City Children Compared to Children in 28 Major U.S. Cities

Total Population Under 18 (2000)	% of Children Below Poverty (2000)	Adult Unemployment Rate (2000)	Children Born to Single Teens Per 1,000 Births (1999)	Infant Mortality Per 1,000 Births (1995-1999)	Low Birthweight Per 1,000 Births (1999)	% of Children Immunized (2000)
New York City, NY 1,940,269	New Orleans, LA 40.5%	New York City, NY 5.7%	Baltimore, MD 217	Memphis, TN 15.2	Baltimore, MD 147	Atlanta, GA 79.7%
Los Angeles, CA 981,311	San Francisco, CA 40.4%	Miami, FL 5.5%	New Orleans, LA 189	Detroit, MI 15.0	Detroit, MI 146	Boston, MA 78.7%
Chicago, IL 759,840	Atlanta, GA 39.3%	Los Angeles, CA 5.2%	St. Louis, MO 188	Washington, DC 14.4	Newark, NJ 136	Miami, FL 77.7%
Houston, TX 536,658	Miami, FL 38.5%	New Orleans, LA 4.3%	Milwaukee, WI 187	St. Louis City, MO 13.4	Washington, DC 131	Memphis, TN 77.1%
Philadelphia, PA 383,469	Cleveland, OH 38.0%	Cleveland, OH 4.1%	Cleveland, OH 186	Newark, NJ 13.2	Memphis, TN 130	Los Angeles, CA 76.5%
Phoenix, AZ 382,435	Newark, NJ 36.9%	Baltimore, MD 4.0%	Memphis, TN 184	Cleveland, OH 13.2	New Orleans, LA 129	San Diego, CA 75.7%
San Antonio, TX 326,657	St. Louis, MO 36.9%	Houston, TX 4.0%	Philadelphia, PA 167	Baltimore City, MD 13.0	St. Louis, MO 117	Seattle, WA 75.1%
Detroit, MI 295,709	Detroit, MI 34.8%	Milwaukee, WI 4.0%	Newark, NJ 167	Philadelphia, PA 12.3	Cleveland, OH 116	Philadelphia, PA 74.2%
San Diego, CA 293,908	Milwaukee, WI 32.0%	Chicago, IL 3.9%	Detroit, MI 166	Chicago, IL 11.8	Philadelphia, PA 113	Cleveland, OH 73.1%
Memphis, TN 181,295	Washington, DC 31.7%	Portland, OR 3.8%	Atlanta, GA 157	Milwaukee, WI 11.6	Atlanta, GA 106	Washington, DC 70.9%
Milwaukee, WI 170,984	Philadelphia, PA 31.6%	Seattle, WA 3.7%	Chicago, IL 153	Oklahoma City, OK 10.6	Milwaukee, WI 101	Phoenix, AZ 70.5%
Baltimore, MD 161,353	Baltimore, MD 31.0%	Philadelphia, PA 3.5%	Washington, DC 144	Atlanta, GA 10.3	Chicago, IL 100	New Orleans, LA 69.7%
Cleveland, OH 136,403	Los Angeles, CA 30.7%	St. Louis, MO 3.4%	Phoenix, AZ 139	New Orleans, LA 9.8	Denver, CO 91	Baltimore, MD 69.7%
New Orleans, LA 129,408	Memphis, TN 30.4%	Memphis, TN 3.3%	Oklahoma City, OK 136	Minneapolis, MN 8.9	Miami, FL 88	San Antonio, TX 67.6%
Oklahoma City, OK 129,274	New York City, NY 30.3%	Newark, NJ 3.2%	Miami, FL 130	Tulsa, OK 8.6	New York City, NY 85	Chicago, IL 65.1%
Denver, CO 121,766	Chicago, IL 28.5%	San Antonio, TX 3.1%	Minneapolis, MN 119	Phoenix, AZ 8.0	Boston, MA 84	Houston, TX 64.5%
Boston, MA 116,559	Oakland, CA 28.2%	Detroit, MI 2.9%	San Antonio, TX 115	Oakland, CA 7.5	Tulsa, OK 83	Newark, NJ 63.1%
Washington, DC 114,992	Houston, TX 26.4%	Atlanta, GA 2.8%	Denver, CO 114	New York City, NY 7.4	Oklahoma City, OK 81	Milwaukee, WI 69.1%
San Francisco, CA 112,802	Boston, MA 25.9%	San Diego, CA 2.8%	Tulsa, OK 113	Denver, CO 7.4	Oakland, CA 80	New York City, NY 68.1%
Portland, OR 111,454	Minneapolis, MN 25.1%	Tulsa, OK 2.8%	Houston, TX 104	San Antonio, TX 7.1	Houston, TX 79	Detroit, MI 58.7%
Oakland, CA 99,759	San Antonio, TX 24.6%	Oakland, CA 2.7%	Portland, OR 93	Boston, MA 7.0	San Antonio, TX 76	Tulsa, OK DNA
Tulsa, OK 97,340	Oklahoma City, OK 23.5%	Minneapolis, MN 2.5%	Oakland, CA 93	Houston, TX 6.5	Minneapolis, MN 74	St. Louis, MO DNA
Atlanta, GA 93,004	Phoenix, AZ0 21.5%	Phoenix, AZ 2.4%	Los Angeles, CA 92	Seattle, WA 6.5	Phoenix, AZ 73	San Francisco, CA DNA
St. Louis, MO 89,657	Tulsa, OK 20.9%	Oklahoma City, OK 2.3%	Boston, MA 92	Los Angeles, CA 6.2	San Francisco, CA 68	Portland, OR DNA
Seattle, WA 87,827	Denver, CO 20.8%	Denver, CO 2.2%	New York City, NY 83	Portland, OR 5.4	Los Angeles, CA 67	Oklahoma City, OK DNA
Minneapolis, MN 84,169	San Diego, CA 20.3%	Boston, MA 2.1%	San Diego, CA 74	San Diego, CA 5.4	San Diego, CA 63	Oakland, CA DNA
Miami, FL 78,797	Portland, OR 16.6%	Washington, DC 2.1%	Seattle, WA 54	San Francisco, CA 4.6	Seattle, WA 62	Minneapolis, MN DNA
Newark, NJ 76,419	Seattle, WA 14.5%	San Francisco, CA 1.9%	San Francisco, CA 50	Miami, FL 4.4	Portland, OR 54	Denver, CO DNA

Juvenile Arrests Per 1,000 Youths (1999)	% of Juvenile Arrests Listed as Violent Crimes (1999)	% of Juvenile Arrests Listed as Property Crimes (1999)	Education Dollars Per Pupil (1997-1998)	Student-to-Teacher Ratio (Fall 1999)	Youth 16-19 Years Not in School and Not HS Graduate (2000)
Minneapolis, MN 106.4	Boston, MA 26.2%	San Antonio, TX 41.6%	Newark, NJ $12,105	Los Angeles, CA 21.0	Denver, CO 23.9%
Denver, CO 95.5	Detroit, MI 22.7%	Tulsa, OK 39.1%	Boston, MA $10,293	Miami, FL 19.9	Phoenix, AZ 21.1%
Philadelphia, PA 66.3	San Francisco, CA 16.9%	Oklahoma City, OK 35.3%	Minneapolis, MN $8,488	Seattle, WA 19.3	Houston, TX 18.6%
Chicago, IL 59.8	New York City, NY 13.3%	Portland, OR 34.2%	Washington, DC $8,474	San Diego, CA 19.2	Cleveland, OH 17.7%
Baltimore, MD 53.7	St. Louis, MO 12.9%	Phoenix, AZ 32.1%	New York City, NY $8,106	Oakland, CA 19.2	Newark, NJ 15.7%
Atlanta, GA 41.0	Oakland, CA 12.4%	Oakland, CA 25.0%	Milwaukee, WI $8,067	San Francisco, CA 19.1	Chicago, IL 15.6%
New York City, NY 35.4	Newark, NJ 11.3%	Boston, MA 24.8%	Portland, OR $7,904	Chicago, IL 18.4	Detroit, MI 15.4%
San Diego, CA 34.6	Atlanta, GA 10.6%	San Francisco, CA 24.5%	Atlanta, GA $7,545	Detroit, MI 18.3	Oakland, CA 15.3%
Portland, OR 31.1	Baltimore, MD 8.2%	Atlanta, GA 21.9%	St. Louis, MO $7,330	Portland, OR 18.2	Baltimore, MD 15.3%
Los Angeles, CA 30.0	Los Angeles, CA 8.1%	Houston, TX 21.6%	Detroit, MI $7,326	Phoenix, AZ 18.0	Los Angeles, CA 14.9%
San Francisco, CA 29.6	Chicago, IL 7.5%	Chicago, IL 18.5%	Baltimore, MD $7,298	Philadelphia, PA 18.0	Miami, FL 14.8%
Phoenix, AZ 29.6	Philadelphia, PA 7.3%	Baltimore, MD 17.7%	Seattle, WA $6,865	Houston, TX 18.0	St. Louis, MO 14.5%
St. Louis, MO 26.3	San Diego, CA 6.9%	San Diego, CA 17.6%	Chicago, IL $6,617	Denver, CO 17.4	Oklahoma City, OK 14.4%
Houston, TX 25.2	Tulsa, OK 4.7%	St. Louis, MO 16.4%	Cleveland, OH $6,403	Baltimore, MD 17.4	Milwaukee, WI 13.9%
Newark, NJ 25.0	Oklahoma City, OK 4.5%	Denver, CO 16.4%	Oakland, CA $6,115	New York City, NY 16.8	Atlanta, GA 13.8%
Boston, MA 24.7	Portland, OR 4.3%	Minneapolis, MN 14.9%	San Antonio, TX $6,063	Memphis, TN 16.8	Memphis, TN 13.8%
Tulsa, OK 21.4	Phoenix, AZ 4.2%	Los Angeles, CA 12.7%	San Francisco, CA $6,031	Milwaukee, WI 16.6	Tulsa, OK 13.4%
Oakland, CA 20.6	Minneapolis, MN 4.0%	Detroit, MI 12.1%	Los Angeles, CA $6,010	San Antonio, TX 16.1	San Antonio, TX 12.4%
San Antonio, TX 16.0	Houston, TX 3.7%	Philadelphia, PA 10.6%	Miami, FL $5,952	New Orleans, LA 16.0	New York City, NY 11.0%
Oklahoma City, OK 14.1	New Orleans, LA 3.5%	New York City, NY 9.1%	San Diego, CA $5,917	Tulsa, OK 15.5	Minneapolis, MN 10.9%
Detroit, MI 7.6	San Antonio, TX 2.4%	Newark, NJ 4.7%	Phoenix, AZ $5,792	Atlanta, GA 15.3	Portland, OR 10.6%
New Orleans, LA 5.3	Denver, CO 1.8%	New Orleans, LA 3.5%	Denver, CO $5,739	Washington, DC 14.8	New Orleans, LA 10.2%
Cleveland, OH DNA	Cleveland, OH DNA	Cleveland, OH DNA	Philadelphia, PA $5,702	Oklahoma City, OK 14.8	Washington, DC 10.1%
Memphis, TN DNA	Memphis, TN DNA	Memphis, TN DNA	Memphis, TN $5,349	Cleveland, OH 14.5	Philadelphia, PA 10.0%
Miami, FL DNA	Miami, FL DNA	Miami, FL DNA	Houston, TX $5,340	St. Louis, MO 14.0	San Francisco, CA 7.7%
Milwaukee, DNA	Milwaukee, WI DNA	Milwaukee, WI DNA	Tulsa, OK $5,075	Minneapolis, MN 13.4	San Diego, CA 7.5%
Seattle, WA DNA	Seattle, WA DNA	Seattle, WA DNA	New Orleans, LA $4,986	Boston, MA 12.4	Boston, MA 6.8%
Washington, DC DNA	Washington, DC DNA	Washington, DC DNA	Oklahoma City, OK $4,749	Newark, NJ 12.2	Seattle, WA 5.6%

FIGURE 15:

NYC Children's Budget by Agency and Major Program

		FY 1994 Budget	FY 1996 Budget	FY 1997 Budget	FY 1998 Budget	FY 1999 Budget	FY 2000 Budget	FY 2001 Budget
Education, Culture & Recreation	**Board of Education**	**$7,345,821,160**	**$7,576,638,754**	**$8,265,389,113**	**$9,084,416,544**	**$9,682,217,788**	**$10,468,018,936**	**$11,116,595,973**
	Pre-Kindergarten	$444,237,861	$518,793,488	$505,733,586	$582,957,671	$564,649,564	$611,993,782	$541,223,645
	Elementary Instruction	$589,443,432	$595,473,591	$615,554,924	$686,764,180	$736,247,530	$1,071,295,079	$1,181,971,378
	Middle School Instruction	$449,824,342	$459,776,290	$502,411,177	$511,569,213	$548,577,869	$354,663,498	$622,543,095
	After School and Summer Program Instruction & Admin.	$15,516,148	$12,781,527	$10,538,436	$66,530,481	$123,481,266	$106,853,327	$93,208,945
	High School Instruction & Admin.	$957,690,452	$1,039,927,561	$1,054,179,156	$1,128,983,184	$1,238,238,894	$1,360,887,045	$1,440,583,451
	Special Education Instruction & Admin.	$1,302,252,243	$1,170,610,246	$1,072,784,316	$1,176,761,209	$1,147,510,182	$1,199,494,662	$1,253,481,458
	Pupil Transportation	$513,504,691	$337,781,356	$418,116,176	$437,477,018	$485,990,929	$478,372,545	$553,828,824
	Division of School Facilities	$366,286,772	$356,473,173	$390,136,814	$406,461,756	$429,187,900	$608,705,424	$575,716,117
	Central Administration Activities	$168,060,046	$151,485,158	$193,345,223	$176,986,228	$234,694,713	$285,981,926	$193,754,459
	Division of School Safety	$77,414,458	$70,255,829	$71,908,482	$72,573,586	$82,714,435	$94,059,704	$134,199,677
	Public Library	**$172,352,001**	**$177,576,265**	**$107,620,108**	**$203,201,661**	**$198,396,439**	**$215,996,249**	**$227,856,295**
	Connecting Libraries & Schools Program (CLASP)	$0	$2,046,236	$1,941,107	$6,014,951	$5,554,636	$11,002,136	$11,002,136
	Department of Parks & Recreation	$158,536,530	$162,866,495	$158,456,428	$170,547,479	$179,645,980	$186,721,837	$200,932,873
	Youth Recreation Program	$540,745	$541,021	$541,021	$541,021	$0	$16,416	$16,416
	Department of Cultural Affairs	**$89,752,553**	**$100,291,074**	**$95,376,091**	**$108,341,995**	**$104,283,905**	**$118,051,067**	**$129,604,645**
Child & Youth Welfare Services	**Administration for Children's Services**	**$1,200,000,000**	**$1,300,000,000**	**$1,348,000,000**	**$1,808,000,000**	**$1,982,248,049**	**$2,216,092,557**	**$2,312,826,178**
	Protective Services	$79,000,000	$118,300,000	$89,600,000	$81,000,000	$94,000,000	$109,000,000	$116,800,000
	Prevention Programs	$124,000,000	$214,200,000	$123,200,000	$131,000,000	$135,000,000	$140,000,000	$158,500,000
	Foster Care	$827,000,000	$830,300,000	$756,000,000	$810,000,000	$839,000,000	$916,000,000	$925,700,000
	Adoption	$91,000,000	$159,100,000	$184,000,000	$196,000,000	$199,000,000	$245,000,000	$250,000,000
	Agency for Child Development							
	Daycare	$356,934,558	$377,103,729	$397,998,144	$389,093,810	$425,999,222	$476,640,623	$498,889,238
	Head Start	$107,286,200	$148,216,935	$124,941,939	$129,743,114	$111,464,919	$137,095,340	$185,905,731
	Office of Child Support Enforcement	$26,627,496	$23,160,112	$30,770,945	$36,556,663	$29,611,351	$32,815,747	$38,414,964
	Department of Youth and Community Development	—	—	**$99,208,916**	**$117,464,238**	**$133,868,438**	**$142,724,535**	**$160,505,369**
	Community Development Agency	$49,746,929	$34,451,482	$41,668,255	$46,813,453	$48,780,684	$44,970,047	$51,120,332
	Youth Services	$75,120,470	$54,963,693	$57,540,661	$70,650,785	$85,087,754	$97,754,488	$109,385,037
	Beacon Schools	$217,401	$1,800,000	$21,870,000	$29,322,000	$32,092,993	$29,414,500	$35,094,464
	New Initiatives	$8,305,282	$7,469,480	$7,483,430	$8,491,583	$9,146,443	$10,636,657	$18,574,642
	Runaways	$1,134,992	$1,086,306	$1,195,506	$1,195,506	$887,150	$1,113,246	$1,145,115
	Safe Streets Safe City	$29,723,891	$22,243,455	$4,324,348	$5,501,749	$4,562,348	$4,459,348	$3,102,848
	Transitional Living	$1,914,734	$1,869,447	$1,869,895	$1,869,895	$2,178,251	$2,200,993	$2,596,227
	YDDP	$3,182,224	$1,778,000	$1,778,000	$1,778,000	$1,778,000	$1,778,000	$1,778,000
	YDDP After School Programs	$19,088,852	$11,650,966	$11,090,778	$14,004,167	$18,537,568	$26,044,043	$30,210,311
	Youthline	$1,074,750	$512,000	$500,000	$509,493	$513,551	$515,000	$447,765
	Department of Employment	**$132,084,722**	**$117,401,967**	**$115,682,024**	**$125,493,939**	**$142,880,902**	**$174,454,127**	**$166,456,994**
	Local Employment Action Program (LEAP)	$2,424,916	$1,071,000	$1,029,000	$1,029,000	$1,029,000	$1,029,000	$1,029,001
	School to Work Partnership	$0	$31,300	$31,300	$31,300	$31,300	$31,300	$31,300
	Summer Youth Employment Program (SYEP)	$30,189,203	$30,728,820	$23,841,441	$33,576,655	$38,432,100	$43,953,211	$3,010,876
	Youth Training and Placement	$11,463,321	$11,609,649	$10,065,631	$9,126,670	$4,203,648	$8,960,350	$1,311,602
	Department for the Aging	**$162,384,068**	**$162,399,978**	**$180,391,561**	**$182,939,965**	**$199,126,020**	**$220,593,423**	**$240,764,462**
	Foster Grandparents	$711,652	$711,652	$763,321	$895,676	$1,038,265	$1,091,240	$1,110,077

38

% Change in the Budget FY94-FY96	% Change in the Budget FY96-FY97	% Change in the Budget FY97-FY98	% Change in the Budget FY98-FY99	% Change in the Budget FY94-FY98	% Change in the Budget FY99-FY00	% Change in the Budget FY00-FY01	% Change in the Budget FY94-FY01
3.1%	**9.1%**	**9.9%**	**6.6%**	**23.7%**	**8.1%**	**6.2%**	**51.3%**
16.8%	-2.5%	15.3%	-3.1%	31.2%	8.4%	-11.6%	21.8%
1.0%	3.4%	11.6%	7.2%	16.5%	45.5%	10.3%	100.5%
2.2%	9.3%	1.8%	7.2%	13.7%	-35.3%	75.5%	38.4%
-17.6%	-17.5%	531.3%	85.6%	328.8%	-13.5%	-12.8%	500.7%
8.6%	1.4%	7.1%	9.7%	17.9%	9.9%	5.9%	50.4%
-10.1%	-8.4%	9.7%	-2.5%	-9.6%	4.5%	4.5%	-3.7%
-34.2%	23.8%	4.6%	11.1%	-14.8%	-1.6%	15.8%	7.9%
-2.7%	9.4%	4.2%	5.6%	11.0%	41.8%	-5.4%	57.2%
-9.9%	27.6%	-8.5%	32.6%	5.3%	21.9%	-32.2%	15.3%
-9.2%	2.4%	0.9%	14.0%	-6.3%	13.7%	42.7%	73.4%
3.0%	**-39.4%**	**88.8%**	**-2.4%**	**17.9%**	**8.9%**	**5.5%**	**32.2%**
—	-5.1%	209.9%	-7.7%	—	98.1%	0.0%	—
2.7%	-2.7%	7.6%	5.3%	7.6%	3.9%	7.6%	26.7%
0.1%	0.0%	0.0%	-100.0%	0.1%	—	0.0%	-97.0%
11.7%	**-4.9%**	**13.6%**	**-3.7%**	**20.7%**	**13.2%**	**9.8%**	**44.4%**
8.3%	**3.7%**	**34.1%**	**9.6%**	**50.7%**	**11.8%**	**4.4%**	**92.7%**
49.7%	-24.3%	-9.6%	16.0%	2.5%	16.0%	7.2%	47.8%
72.7%	-42.5%	6.3%	3.1%	5.6%	3.7%	13.2%	27.8%
0.4%	-8.9%	7.1%	3.6%	-2.1%	9.2%	1.1%	11.9%
74.8%	15.7%	6.5%	1.5%	115.4%	23.1%	2.0%	174.7%
5.7%	5.5%	-2.2%	9.5%	9.0%	11.9%	4.7%	39.8%
38.2%	-15.7%	3.8%	-14.1%	20.9%	23.0%	35.6%	73.3%
-13.0%	32.9%	18.8%	-19.0%	37.3%	10.8%	17.1%	44.3%
—	**—**	**18.4%**	**14.0%**	**—**	**6.6%**	**12.5%**	**—**
-30.7%	20.9%	12.3%	4.2%	-5.9%	-7.8%	13.7%	2.8%
-26.8%	4.7%	22.8%	20.4%	-6.0%	14.9%	11.9%	45.6%
726.0%	1115.0%	34.1%	9.5%	13387.5%	-8.3%	19.3%	16042.7%
-10.1%	0.2%	13.5%	7.7%	2.2%	16.3%	74.6%	123.6%
-4.3%	10.1%	0.0%	-25.8%	5.3%	25.5%	2.9%	0.9%
-25.2%	-80.6%	27.2%	-17.1%	-81.5%	-2.3%	-30.4%	-89.6%
-2.4%	0.0%	0.0%	16.5%	-2.3%	1.0%	18.0%	35.6%
-44.1%	0.0%	0.0%	0.0%	-44.1%	0.0%	0.0%	-44.1%
-39.0%	-4.8%	26.3%	32.4%	-26.6%	40.5%	16.0%	58.3%
-52.4%	-2.3%	1.9%	0.8%	-52.6%	0.3%	-13.1%	-58.3%
-11.1%	**-1.5%**	**8.5%**	**13.9%**	**-5.0%**	**22.1%**	**-4.6%**	**26.0%**
-55.8%	-3.9%	0.0%	0.0%	-57.6%	0.0%	0.0%	-57.6%
—	0.0%	0.0%	0.0%	—	0.0%	0.0%	—
1.8%	-22.4%	40.8%	14.5%	11.2%	14.4%	-93.1%	-90.0%
1.3%	-13.3%	-9.3%	-53.9%	-20.4%	113.2%	-85.4%	-88.6%
0.0%	**11.1%**	**1.4%**	**8.8%**	**12.7%**	**10.8%**	**9.1%**	**48.3%**
0.0%	7.3%	17.3%	15.9%	25.9%	5.1%	1.7%	56.0%

		FY 1994 Budget	FY 1996 Budget	FY 1997 Budget	FY 1998 Budget	FY 1999 Budget	FY 2000 Budget	FY 2001 Budget
Health	**Department of Health**	$385,706,953	$428,839,779	$460,363,830	$484,283,965	$473,667,209	$765,230,698	$938,907,380
	Environmental Health	$27,875,186	$30,010,832	$27,700,124	$39,479,751	$45,313,056	$66,922,205	$79,052,757
	Maternal and Child Health Services	$65,985,844	$52,946,779	$63,736,433	$75,438,582	$70,089,128	$72,234,909	$92,747,169
	Department of Mental Health	$243,509,145	$326,800,338	$355,717,674	$369,379,953	$414,652,082	$491,359,408	$612,313,010
	Early Intervention	$18,891,092	$96,574,111	$114,961,726	$123,144,511	$158,115,592	$200,985,675	$295,586,194
	Expanded Children's Services	$309,000	$311,400	$311,400	$311,400	$311,400	$311,400	$311,400
	Health and Hospitals Corporation	$982,648,248	$1,138,449,275	$763,833,835	$762,885,782	$747,327,758	$775,742,082	$793,070,243
Housing & Environment	**Department of Homeless Services**	$454,245,994	$405,715,383	$392,010,584	$378,264,576	$398,758,751	$435,946,479	$460,983,606
	Family Shelter Operations	$233,798,735	$197,694,110	$201,249,883	$183,886,683	$188,085,348	$213,132,319	$209,967,783
	Department of Environmental Protection	$583,333,657	$580,537,560	$600,104,104	$637,629,801	$633,665,200	$655,749,585	$667,520,168
Safety & Law Enforcement	**Department of Juvenile Justice**	$73,456,756	$80,198,235	$77,206,757	$81,626,909	$95,752,216	$100,024,820	$106,005,364
	Aftercare	$826,500	$583,927	$723,317	$404,067	$426,044	$712,904	$1,173,861
	Family Ties Program	$1,409,936	$1,553,797	$86,387	$0	$0	$0	$0
	Non-Secure Detention	$6,627,590	$6,569,924	$5,775,465	$6,214,854	$7,719,664	$10,277,886	$10,566,520
	Reduce Children's Violence	$339,730	$166,880	$166,550	$166,550	$169,655	$388,000	$156,438
	Secure Detention	$21,026,261	$18,842,373	$20,784,149	$21,012,709	$26,744,674	$30,023,116	$31,343,440
	Department of Probation	$68,756,304	$73,468,039	$72,391,220	$76,035,703	$79,726,832	$84,362,110	$90,489,781
	Alternative to Detention	$884,431	$986,101	$1,851,517	$2,538,114	$2,876,548	$2,781,703	$2,606,186
	Expanded Alternative to Detention	$0	$0	$1,014,467	$474,699	$0	$0	$0
	Family Intake Services	$6,939,834	$7,651,655	$7,203,739	$7,311,318	$8,413,995	$8,212,953	$8,888,292
	Juvenile Alternative to Court	$572,156	$666,320	$524,715	$527,934	$543,877	$459,420	$459,420
	Juvenile Intensive Supervision Probation	$1,316,602	$1,841,922	$2,044,668	$1,855,930	$1,952,075	$1,995,154	$1,960,711
	Kings Juvenile Offender Program	$297,929	$340,757	$1,579,297	$1,979,340	$502,149	$349,265	$349,265
	New Hope Program	$0	$83,333	$125,000	$250,000	$250,000	$302,000	$271,000
	NYC Post Residential Project	$0	$0	$0	$605,135	$815,802	$815,802	$815,802
	Department of Correction	$719,871,159	$760,524,396	$790,919,428	$793,786,915	$831,489,598	$856,175,952	$846,647,470
	Adolescent Reception Detention Center	$38,243,621	$42,250,617	$45,569,403	$65,962,408	$71,901,082	$77,292,227	$71,389,095
	NYC Police Department	$1,821,899,011	$2,356,641,655	$2,464,955,225	$2,572,769,838	$2,779,290,361	$3,112,414,971	$3,409,835,396
Employment & Income Assistance	**Department of Citywide Administrative Services**	—	—	$493,161,524	$532,267,893	$530,435,131	$562,024,189	$589,970,928
	NYC Urban Corps	$2,000,000	$2,062,630	$2,002,500	$2,371,478	$2,225,865	$2,419,487	$2,291,822
	Public Service Corps	$805,694	$221,546	$154,051	$103,289	$106,357	$110,819	$111,200
	Department of Social Services**	$5,658,899,765	$5,360,291,174	$5,306,257,913	$5,437,908,518	$5,233,622,395	$5,401,247,887	$5,529,725,776
	Income Support Program	$2,772,264,965	$2,480,147,892	$2,332,709,523	$2,096,775,531	$1,826,577,038	$1,661,883,734	$1,499,420,806
	AFDC	$1,873,521,000	$1,894,607,002	$1,737,222,861	$1,492,027,962	$1,645,365,000	$1,477,814,070	$1,348,957,134

% Change in the Budget FY94-FY96	% Change in the Budget FY96-FY97	% Change in the Budget FY97-FY98	% Change in the Budget FY98-FY99	% Change in the Budget FY94-FY98	% Change in the Budget FY99-FY00	% Change in the Budget FY00-FY01	% Change in the Budget FY94-FY01
11.2%	7.4%	5.2%	-2.2%	25.6%	61.6%	22.7%	143.4%
7.7%	-7.7%	42.5%	14.8%	41.6%	47.7%	18.1%	183.6%
-19.8%	20.4%	18.4%	-7.1%	14.3%	3.1%	28.4%	40.6%
34.2%	6.8%	3.8%	12.3%	51.7%	18.5%	24.6%	151.5%
411.2%	19.0%	7.1%	28.6%	551.9%	26.9%	47.1%	1464.7%
0.8%	0.0%	0.0%	0.0%	0.8%	0.0%	0.0%	0.8%
15.9%	-32.9%	-0.1%	-2.0%	-22.4%	3.8%	2.2%	-19.3%
-10.7%	-3.4%	-3.5%	5.4%	-16.7%	9.3%	5.7%	1.5%
-15.4%	1.8%	-8.6%	2.3%	-21.3%	13.3%	-1.5%	-10.2%
-0.5%	3.4%	6.3%	-0.6%	9.3%	3.5%	1.8%	14.4%
9.2%	-3.7%	5.7%	17.3%	11.1%	4.5%	6.0%	44.3%
-29.3%	23.9%	-44.1%	5.4%	-51.1%	67.3%	64.7%	42.0%
10.2%	-94.4%	-100.0%	0.0%	-100.0%	0.0%	—	-100.0%
-0.9%	-12.1%	7.6%	24.2%	-6.2%	33.1%	2.8%	59.4%
-50.9%	-0.2%	0.0%	1.9%	-51.0%	128.7%	-59.7%	-54.0%
-10.4%	10.3%	1.1%	27.3%	-0.1%	12.3%	4.4%	49.1%
6.9%	-1.5%	5.0%	4.9%	10.6%	5.8%	7.3%	31.6%
11.5%	87.8%	37.1%	13.3%	187.0%	-3.3%	-6.3%	194.7%
—	—	-53.2%	-100.0%	—	—	—	—
10.3%	-5.9%	1.5%	15.1%	5.4%	-2.4%	8.2%	28.1%
16.5%	-21.3%	0.6%	3.0%	-7.7%	-15.5%	0.0%	-19.7%
39.9%	11.0%	-9.2%	5.2%	41.0%	2.2%	-1.7%	48.9%
14.4%	363.5%	25.3%	-74.6%	564.4%	-30.4%	0.0%	17.2%
—	50.0%	100.0%	0.0%	—	20.8%	-10.3%	—
—	—	—	34.8%	—	0.0%	0.0%	—
5.6%	4.0%	0.4%	4.7%	10.3%	3.0%	-1.1%	17.6%
10.5%	7.9%	44.8%	9.0%	72.5%	7.5%	-7.6%	86.7%
29.4%	4.6%	4.4%	8.0%	41.2%	12.0%	9.6%	87.2%
—	—	7.9%	-0.3%	—	6.0%	5.0%	—
3.1%	-2.9%	18.4%	-6.1%	18.6%	8.7%	-5.3%	14.6%
-72.5%	-30.5%	-33.0%	3.0%	-87.2%	4.2%	0.3%	-86.2%
-5.3%	-1.0%	2.5%	-3.8%	-3.9%	3.2%	2.4%	-2.3%
-10.5%	-5.9%	-10.0%	-13.0%	-24.3%	-9.0%	-9.8%	-45.9%
1.1%	-8.3%	-14.1%	10.3%	-20.4%	-10.2%	-8.7%	-28.0%

Economic Conditions Facing New York's Children

Income

Employment

Poverty

Wealth

Public Assistance

Nutritional Assistance

FIGURE 16:

Median Household Income by Community District: 1999

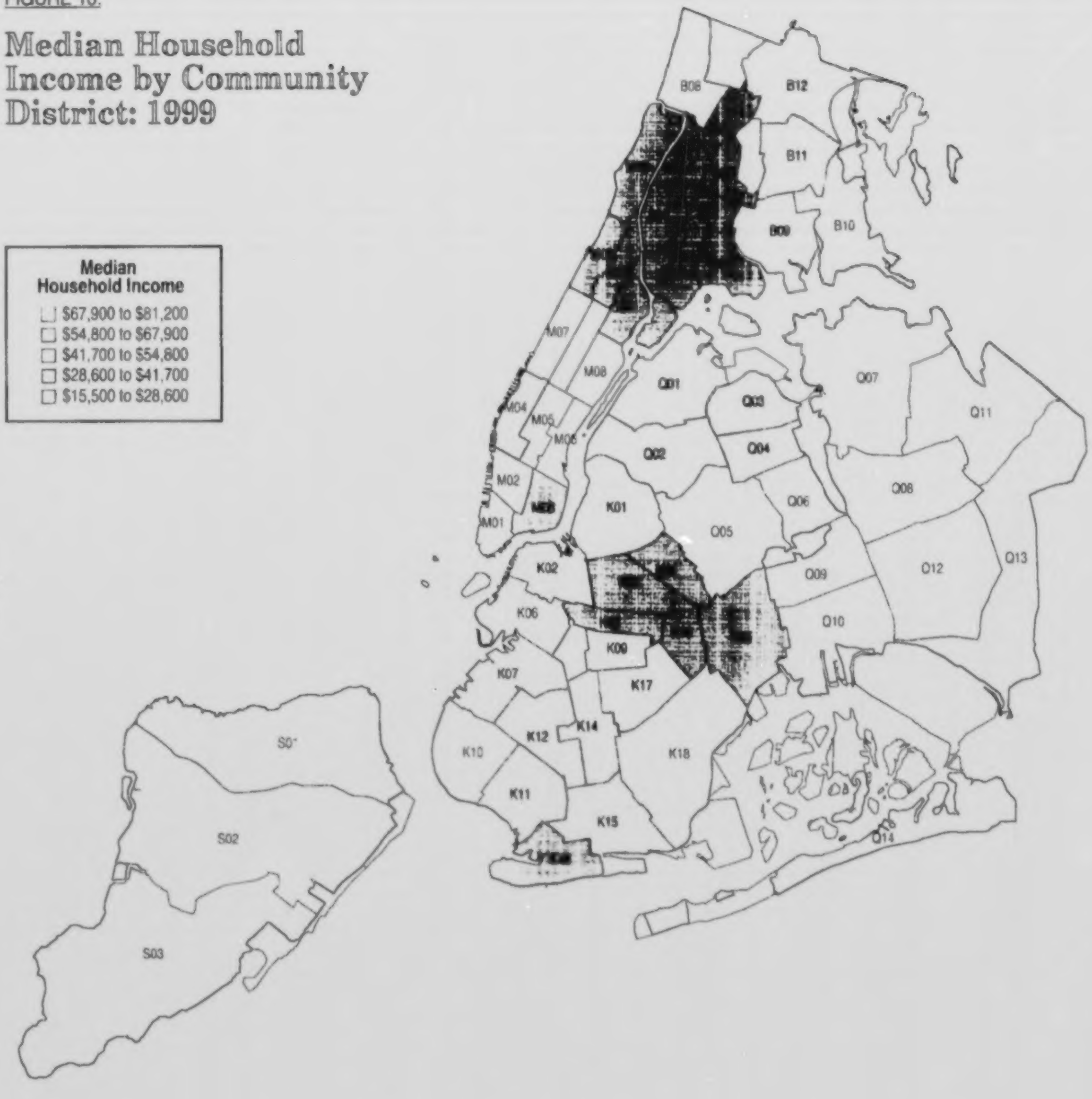

BRONX
Mott Haven (B01)
Hunts Point (B02)
Morrisania (B03)
Concourse/Highbridge (B04)
University Heights (B05)
East Tremont (B06)
Fordham (B07)
Riverdale (B08)
Unionport/Soundview (B09)
Throgs Neck (B10)
Pelham Parkway (B11)
Williamsbridge (B12)

BROOKLYN
Williamsburg/Greenpoint (K01)
Fort Greene/Brooklyn Hts (K02)
Bedford Stuyvesant (K03)
Bushwick (K04)
East New York (K05)
Park Slope (K06)
Sunset Park (K07)
Crown Heights North (K08)
Crown Heights South (K09)
Bay Ridge (K10)
Bensonhurst (K11)
Borough Park (K12)
Coney Island (K13)
Flatbush/Midwood (K14)
Sheepshead Bay (K15)
Brownsville (K16)
East Flatbush (K17)
Canarsie (K18)

MANHATTAN
Battery Park/Tribeca (M01)
Greenwich Village (M02)
Lower East Side (M03)
Chelsea/Clinton (M04)
Midtown Business District (M05)
Murray Hill/Stuyvesant (M06)
Upper West Side (M07)
Upper East Side (M08)
Manhattanville (M09)
Central Harlem (M10)
East Harlem (M11)
Washington Heights (M12)

QUEENS
Astoria/Long Island City (Q01)
Sunnyside/Woodside (Q02)
Jackson Heights (Q03)
Elmhurst/Corona (Q04)
Ridgewood/Glendale (Q05)
Rego Park/Forest Hills (Q06)
Flushing (Q07)
Fresh Meadows/Briarwood (Q08)
Woodhaven (Q09)
Howard Beach (Q10)
Bayside (Q11)
Jamaica/St. Albans (Q12)
Queens Village (Q13)
The Rockaways (Q14)

STATEN ISLAND
Willowbrook (S01)
South Beach (S02)
Tottenville (S03)

FIGURE 17:

Adults Educational Attainment by Borough: 2000

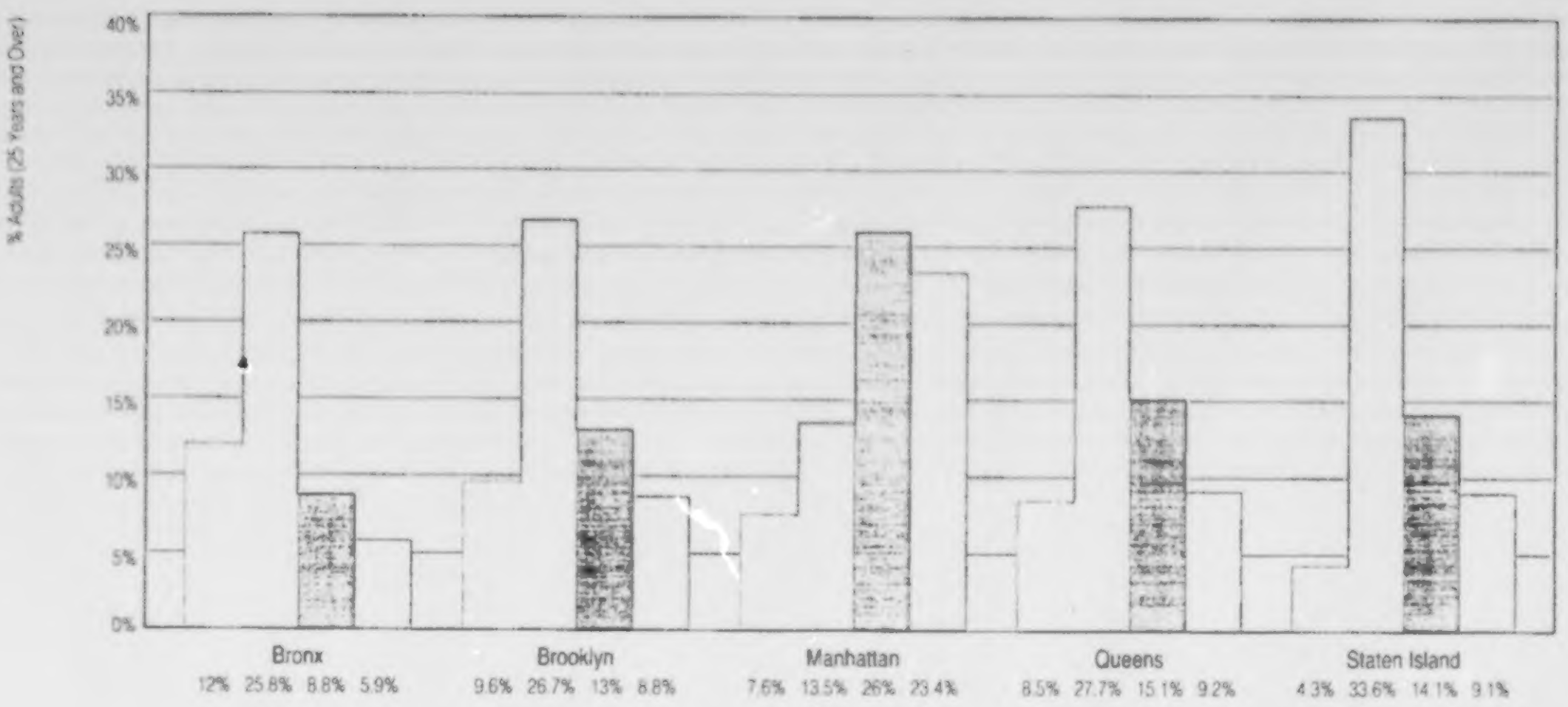

Less Than 9th Grade
HS Graduate
Bachelor
Graduate/Professional/Ph.D.

44

FIGURE 18:

Median Household Incomes in New York City Have Decreased: 1989 and 1999

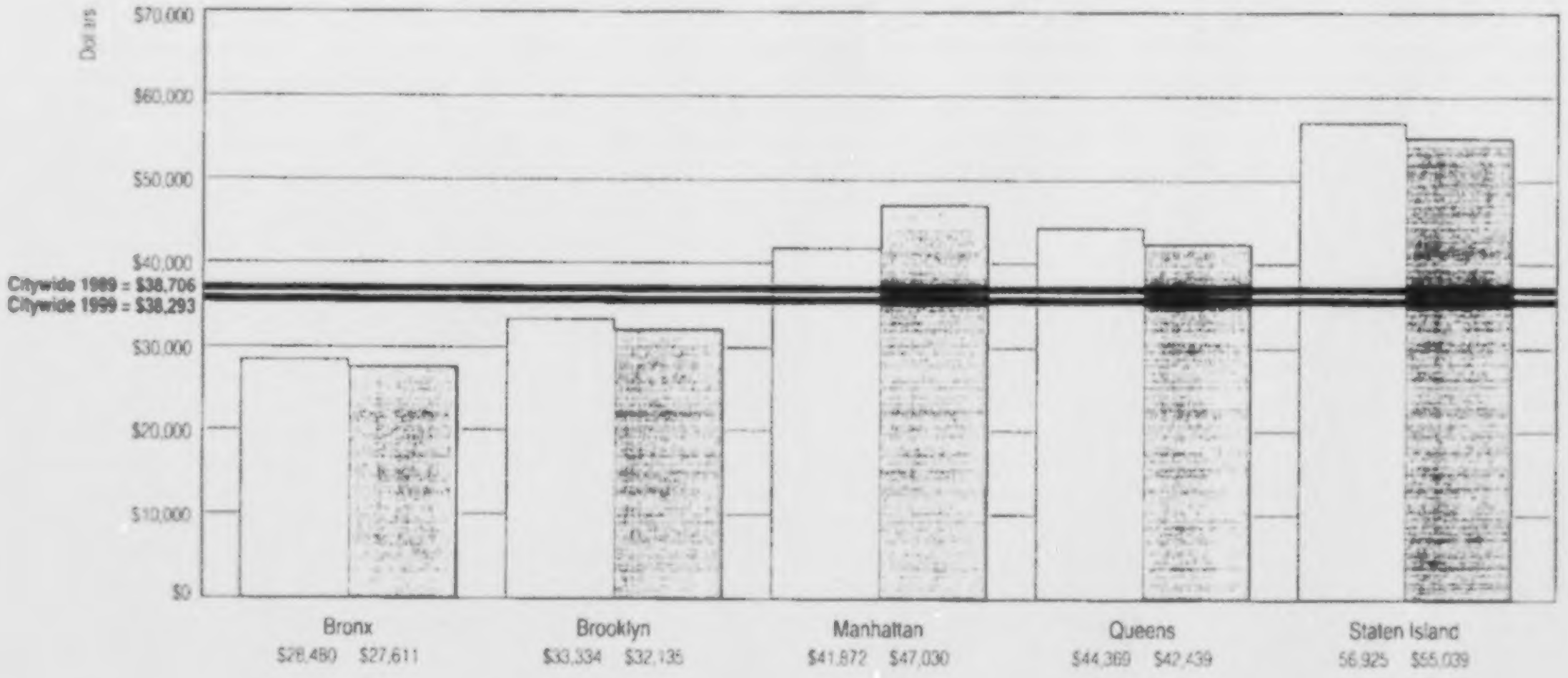

1989
1999

FIGURE 19:

Median Household Income by Ethnicity: 1999

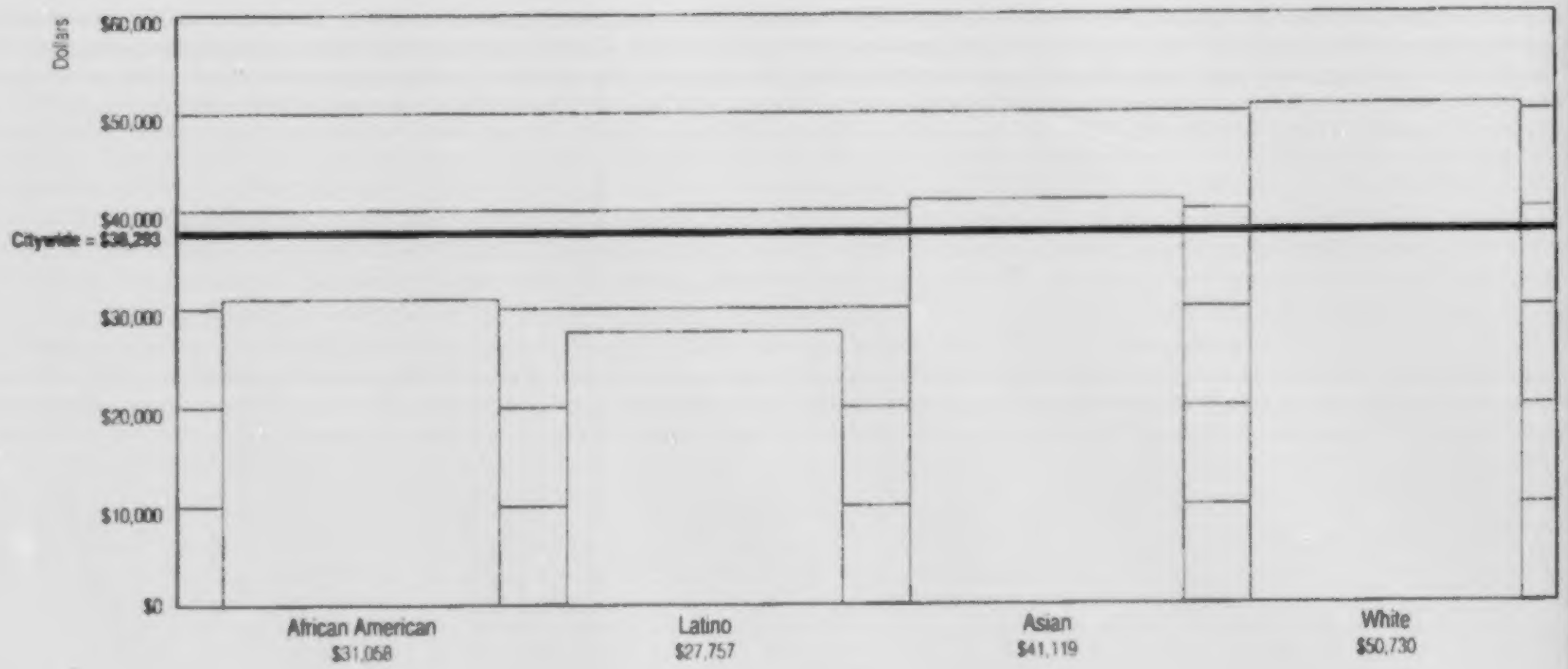

FIGURE 20:

Female Labor Force Participation by Borough: 2000

With Own Children Under 6 Years
With Own Children Under 18 Years

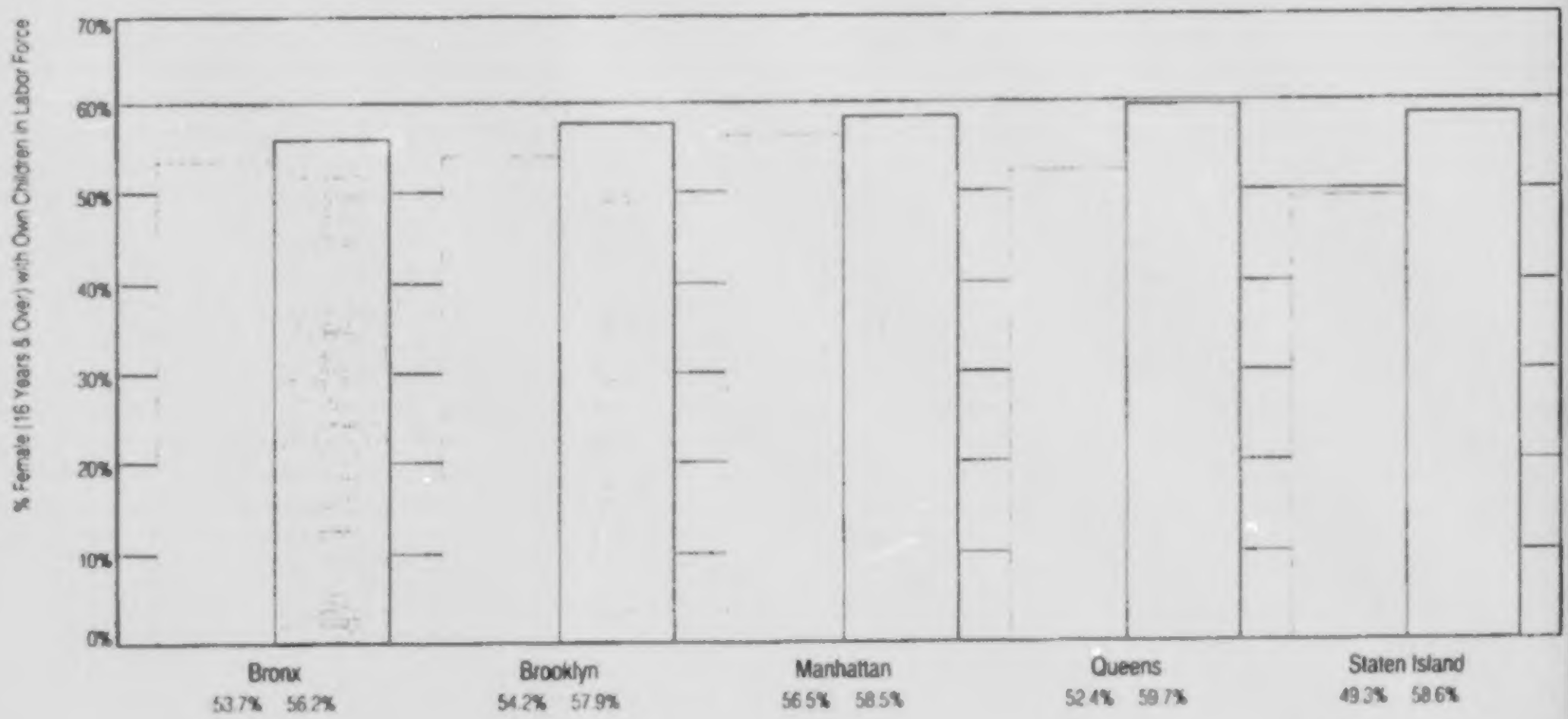

FIGURE 21:

Unemployment Has Increased in All Boroughs: 1990-2002

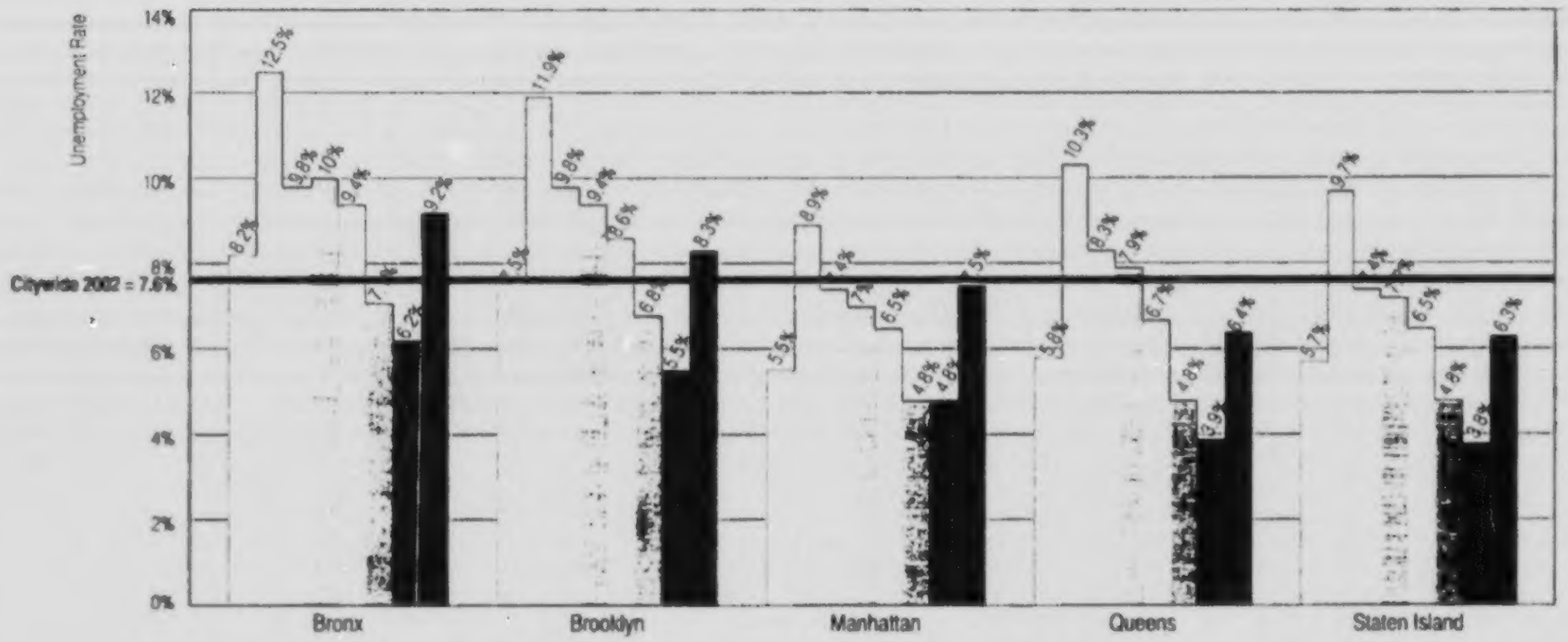

FIGURE 22:

City and State Unemployment Rates Have Increased: 1990-2002

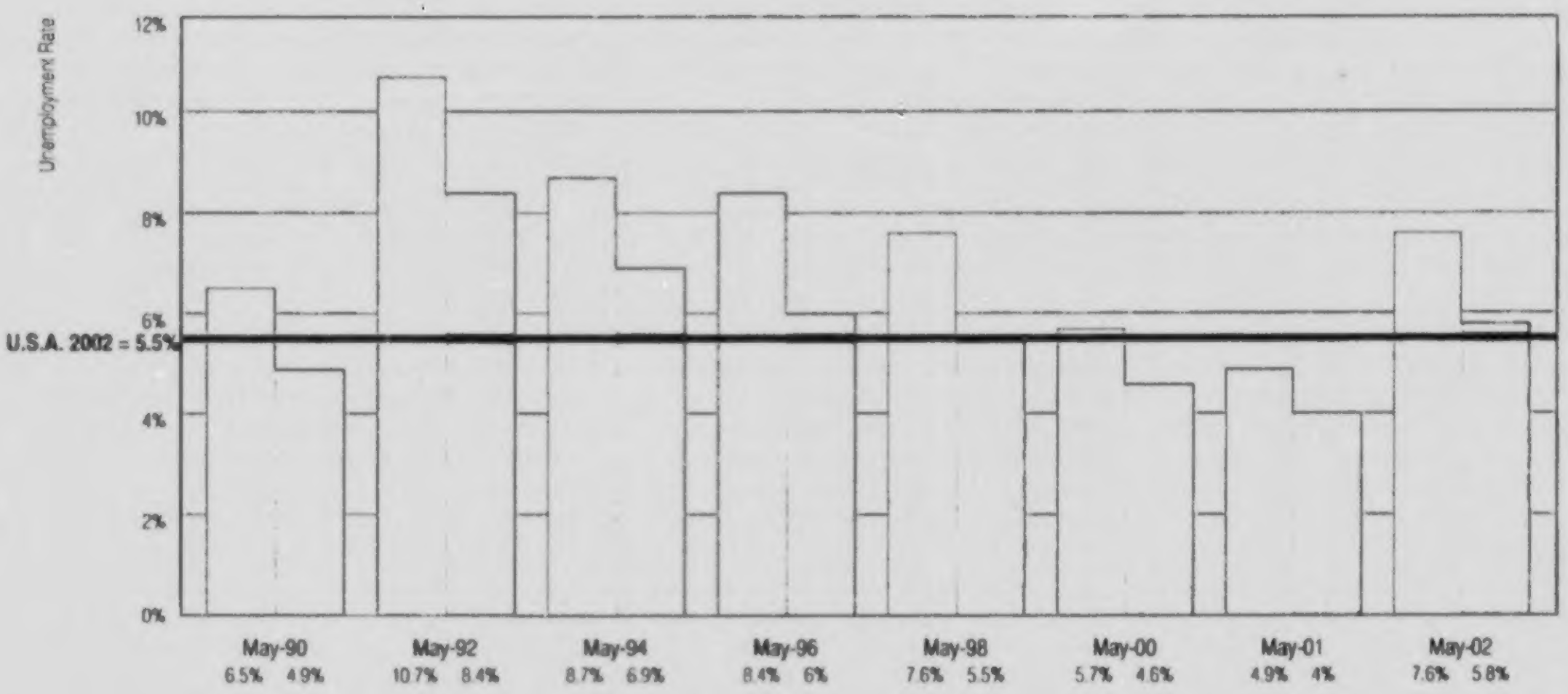

FIGURE 23:

New York's Poorest Communities, Household Income Below $10,000: 1999

Percent of Households Below $10,000 Income

- ☐ 27.7% to 36.4%
- ☐ 18.6% to 27.7%
- ☐ 12.5% to 18.6%
- ☐ 10.0% to 12.5%
- ☐ 5.3% to 10.0%

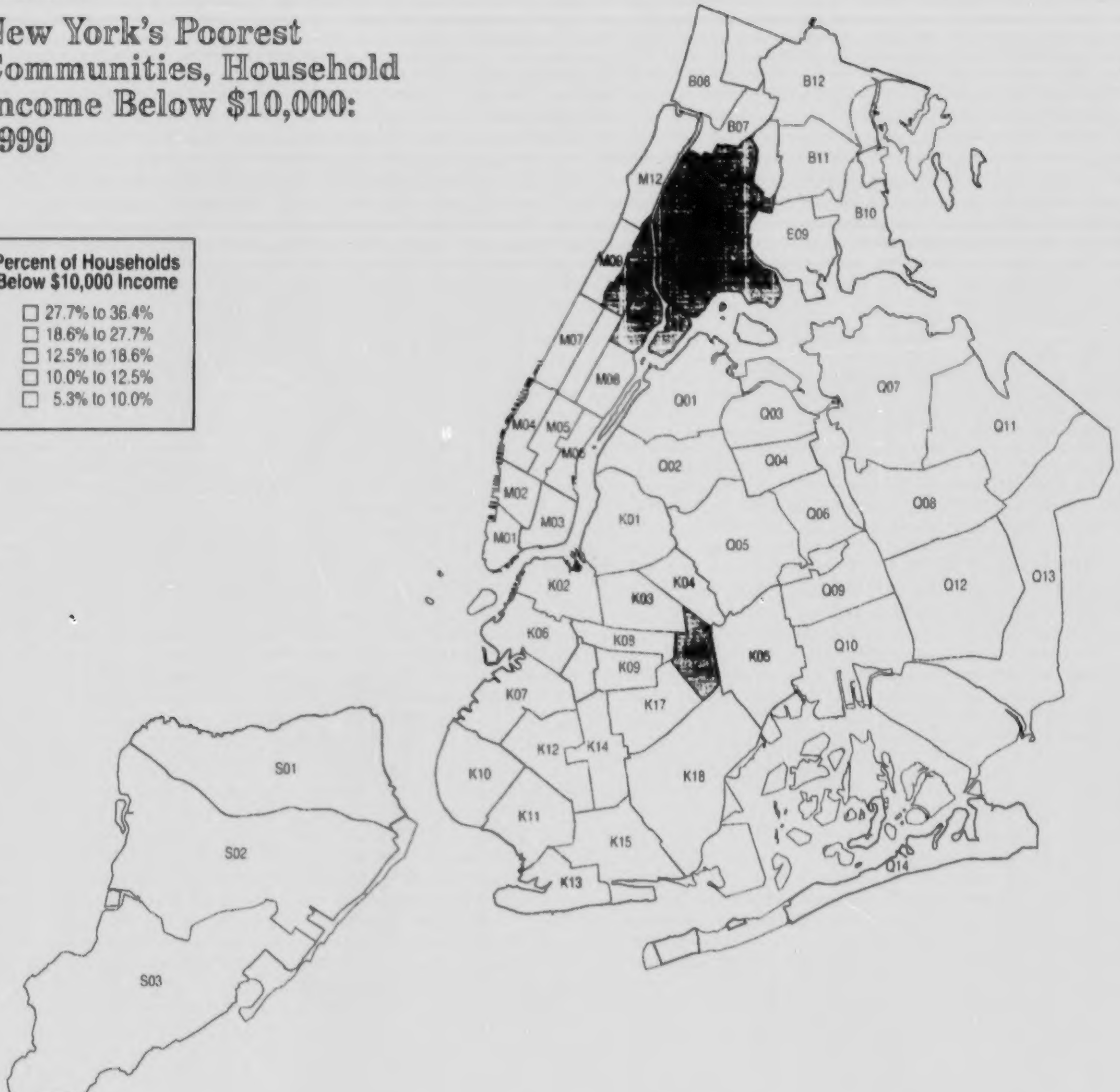

BRONX
Mott Haven (B01)
Hunts Point (B02)
Morrisania (B03)
Concourse/Highbridge (B04)
University Heights (B05)
East Tremont (B06)
Fordham (B07)
Riverdale (B08)
Unionport/Soundview (B09)
Throgs Neck (B10)
Pelham Parkway (B11)
Williamsbridge (B12)

BROOKLYN
Williamsburg/Greenpoint (K01)
Fort Greene/Brooklyn Hts (K02)
Bedford Stuyvesant (K03)
Bushwick (K04)
East New York (K05)
Park Slope (K06)
Sunset Park (K07)
Crown Heights North (K08)
Crown Heights South (K09)
Bay Ridge (K10)
Bensonhurst (K11)
Borough Park (K12)
Coney Island (K13)
Flatbush/Midwood (K14)
Sheepshead Bay (K15)
Brownsville (K16)
East Flatbush (K17)
Canarsie (K18)

MANHATTAN
Battery Park/Tribeca (M01)
Greenwich Village (M02)
Lower East Side (M03)
Chelsea/Clinton (M04)
Midtown Business District (M05)
Murray Hill/Stuyvesant (M06)
Upper West Side (M07)
Upper East Side (M08)
Manhattanville (M09)
Central Harlem (M10)
East Harlem (M11)
Washington Heights (M12)

QUEENS
Astoria/Long Island City (Q01)
Sunnyside/Woodside (Q02)
Jackson Heights (Q03)
Elmhurst/Corona (Q04)
Ridgewood/Glendale (Q05)
Rego Park/Forest Hills (Q06)
Flushing (Q07)
Fresh Meadows/Briarwood (Q08)
Woodhaven (Q09)
Howard Beach (Q10)
Bayside (Q11)
Jamaica/St. Albans (Q12)
Queens Village (Q13)
The Rockaways (Q14)

STATEN ISLAND
Willowbrook (S01)
South Beach (S02)
Tottenville (S03)

FIGURE 24:

Single Mothers Below Federal Poverty Level by Borough: 1999

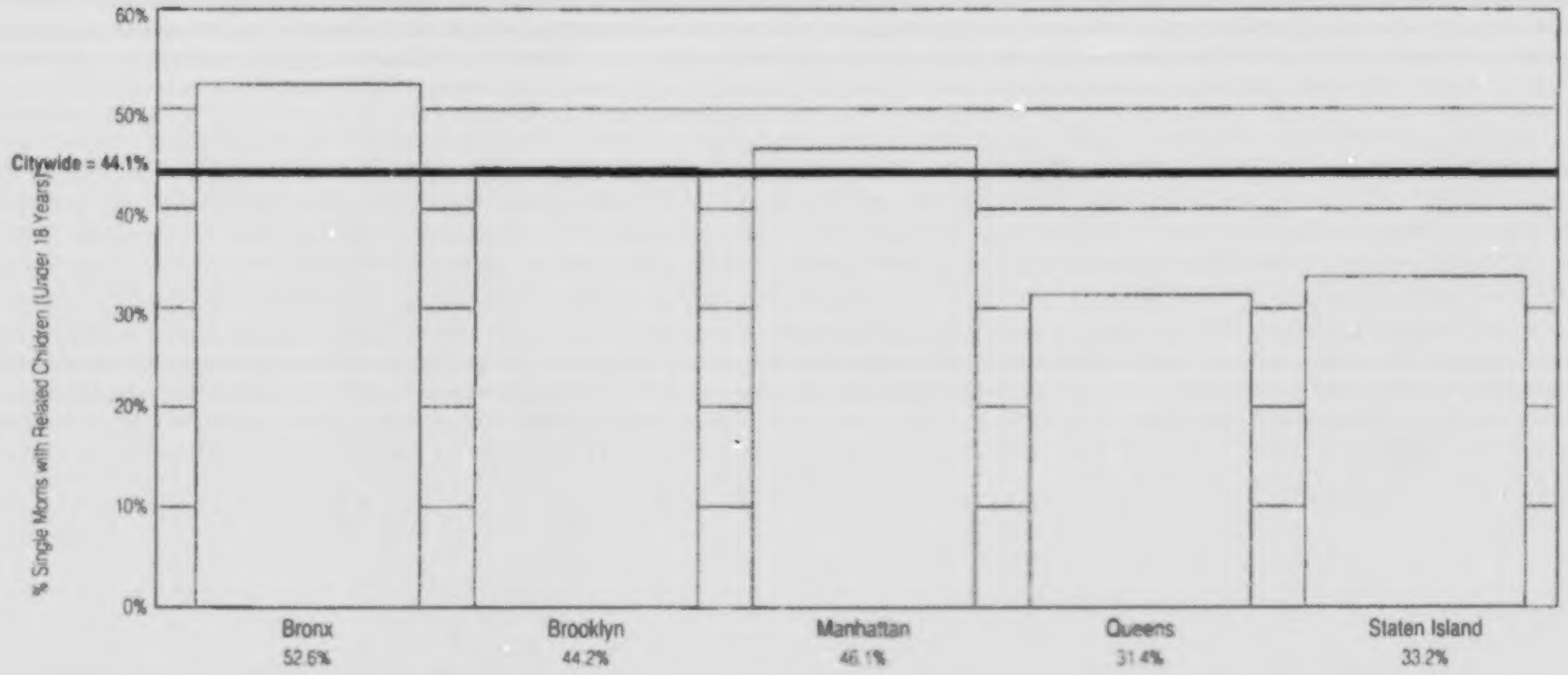

43

FIGURE 25:

Households With Income Below $10,000 by Ethnicity: 1999

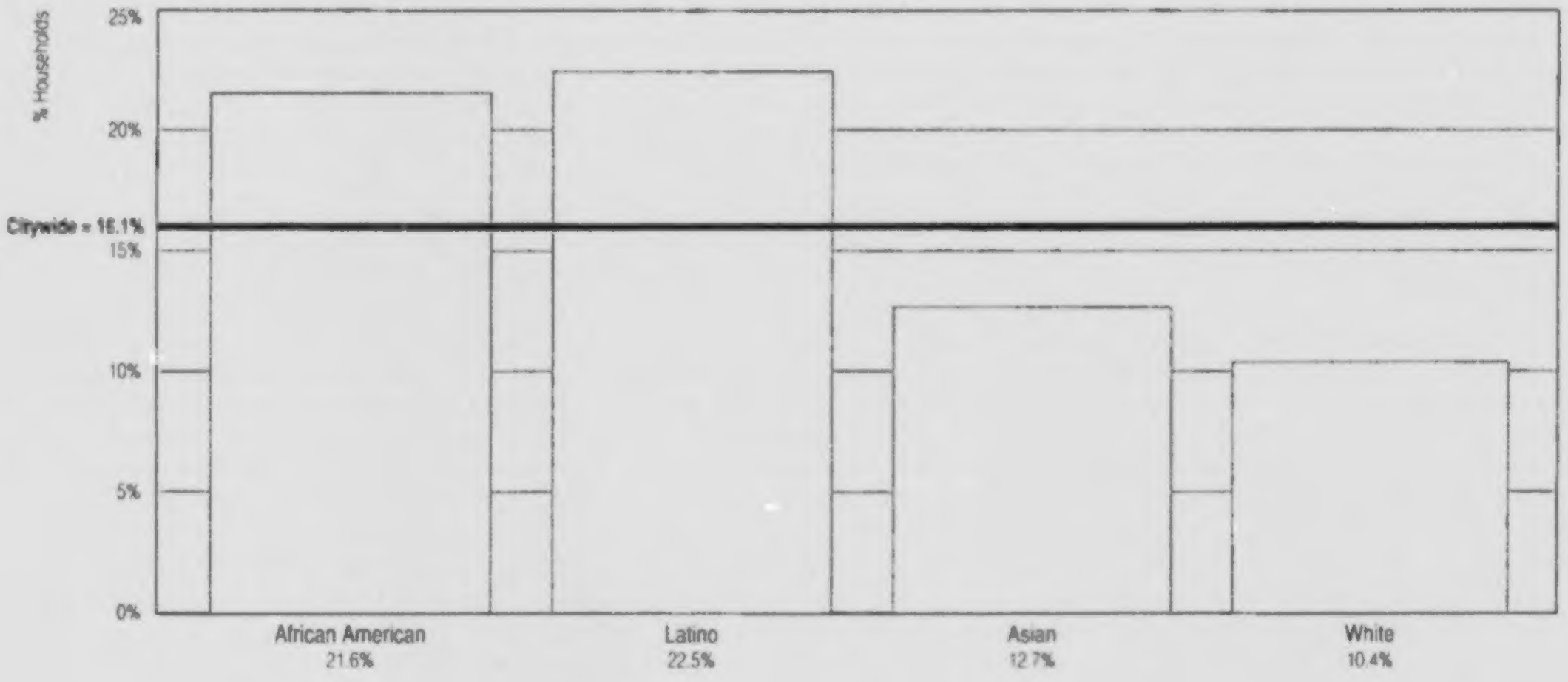

FIGURE 26:

Unemployment Rate by Ethnicity: 2000

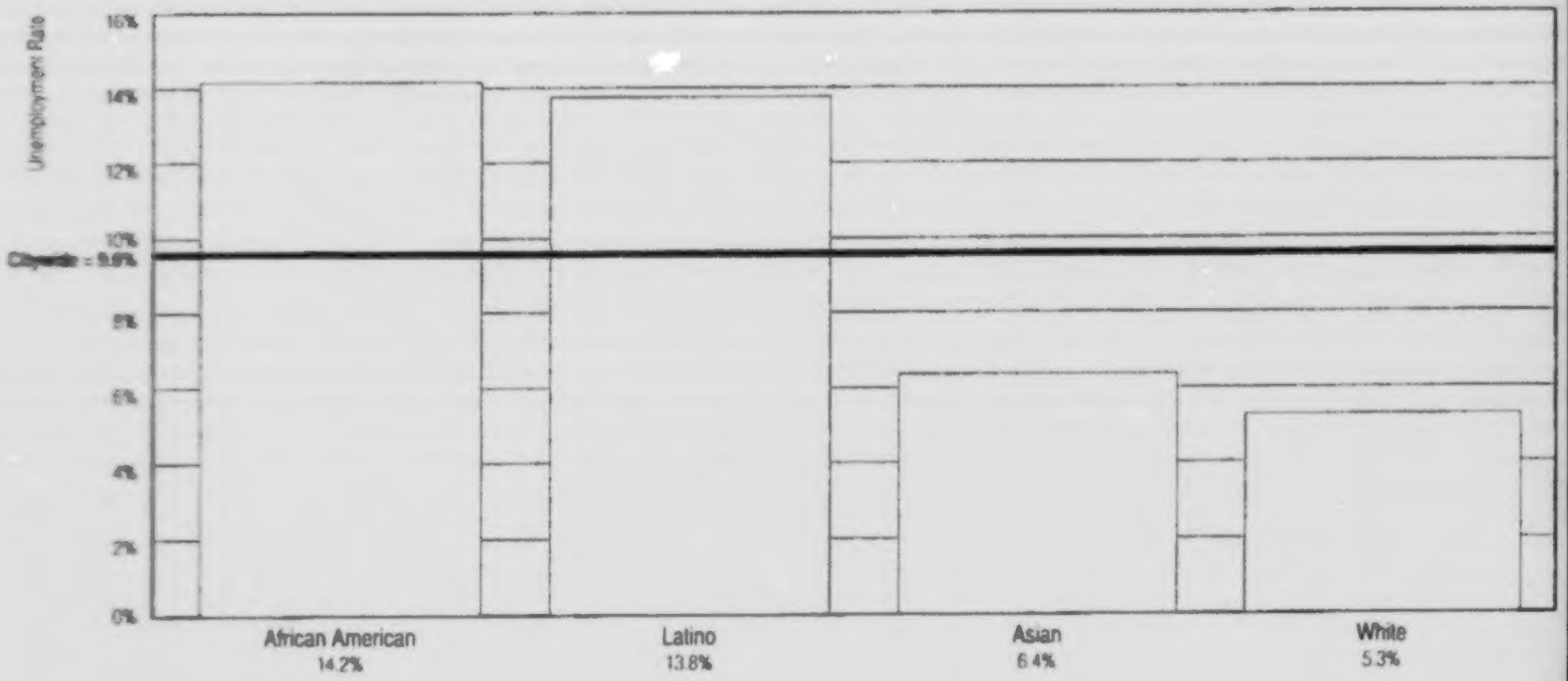

FIGURE 27:

Children Born into Poverty Has Increased: 1990-2000

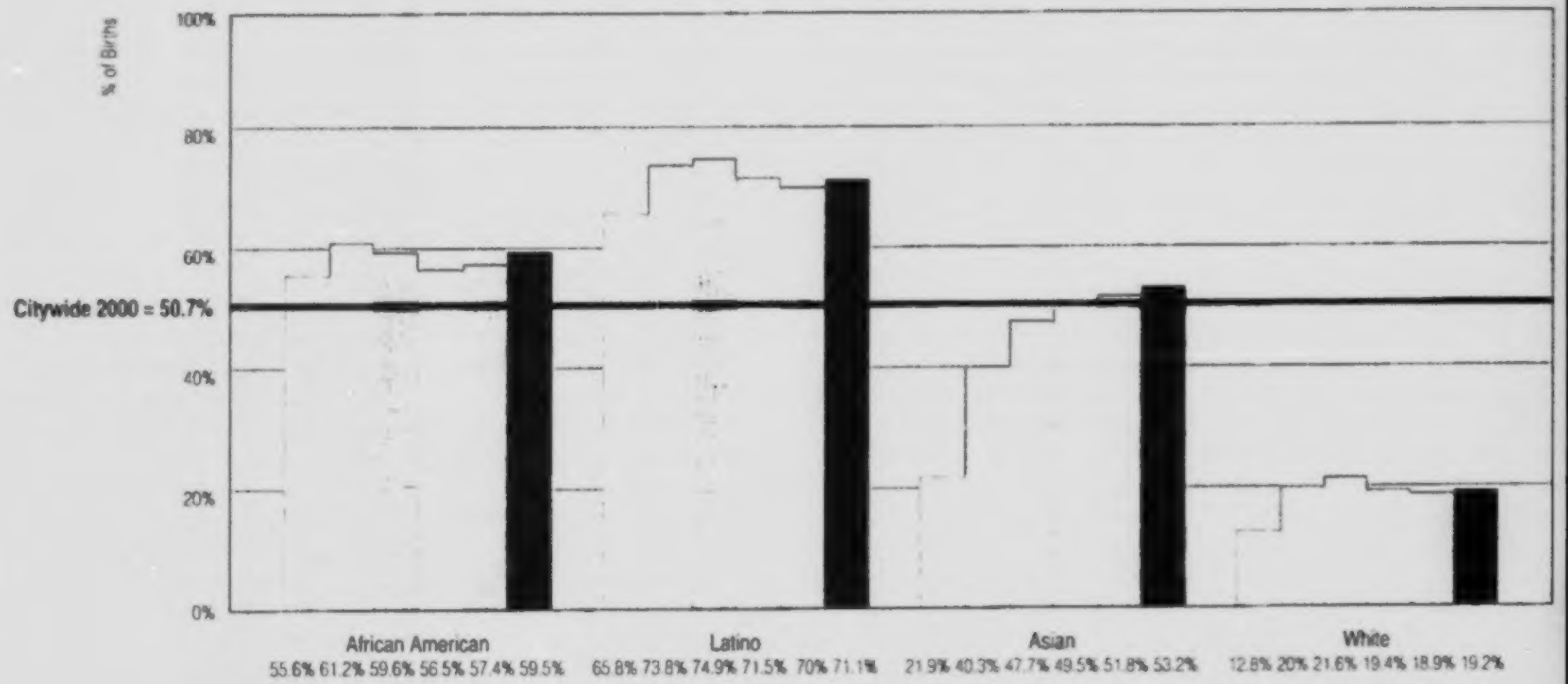

FIGURE 28:

Children Below Poverty Level by Borough: 1989-1999

▭ 1989
▭ 1999

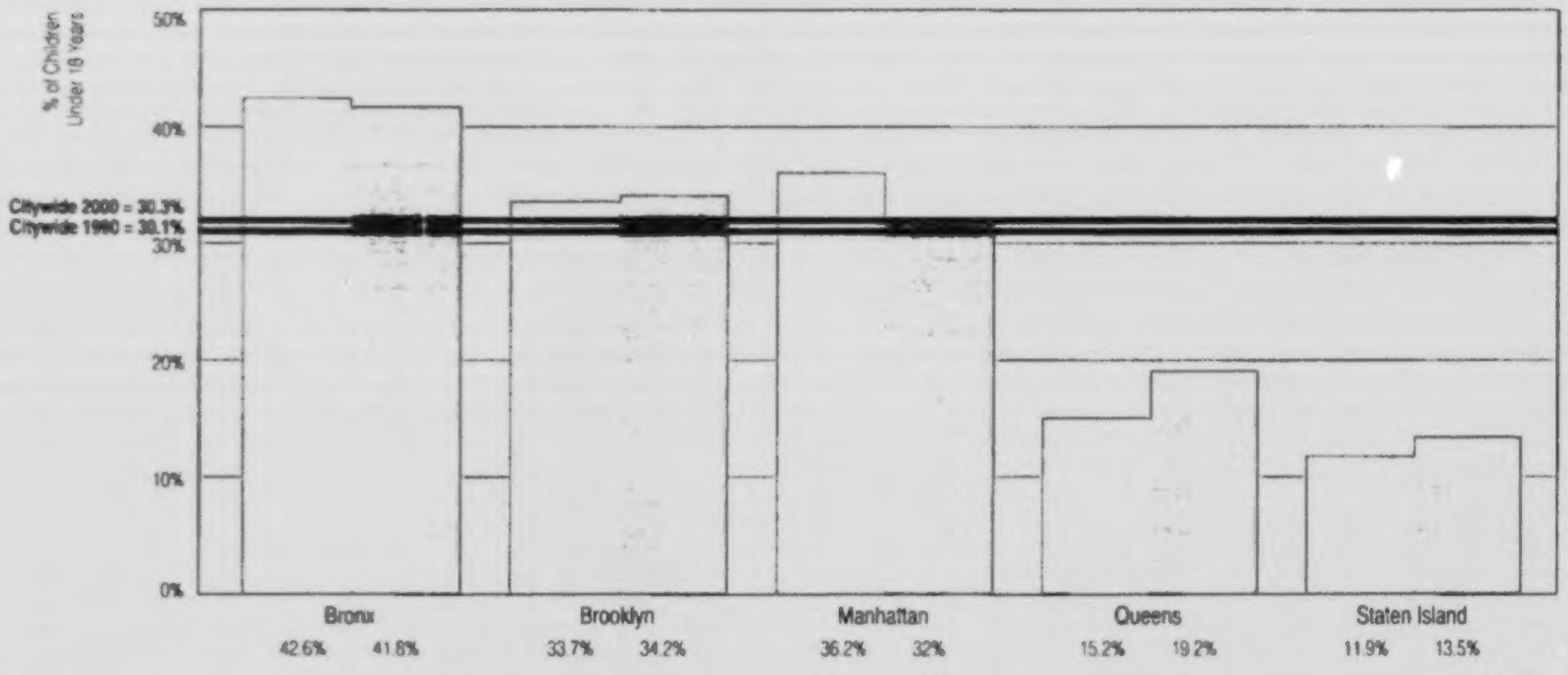

50

FIGURE 29:

Children Below Poverty Level by Community District: 1999

Percent of Children (0-17 Years)

- ☐ 45.3% to 55.9%
- ☐ 34.8% to 45.3%
- ☐ 24.3% to 34.8%
- ☐ 13.8% to 24.3%
- ☐ 3.3% to 13.8%

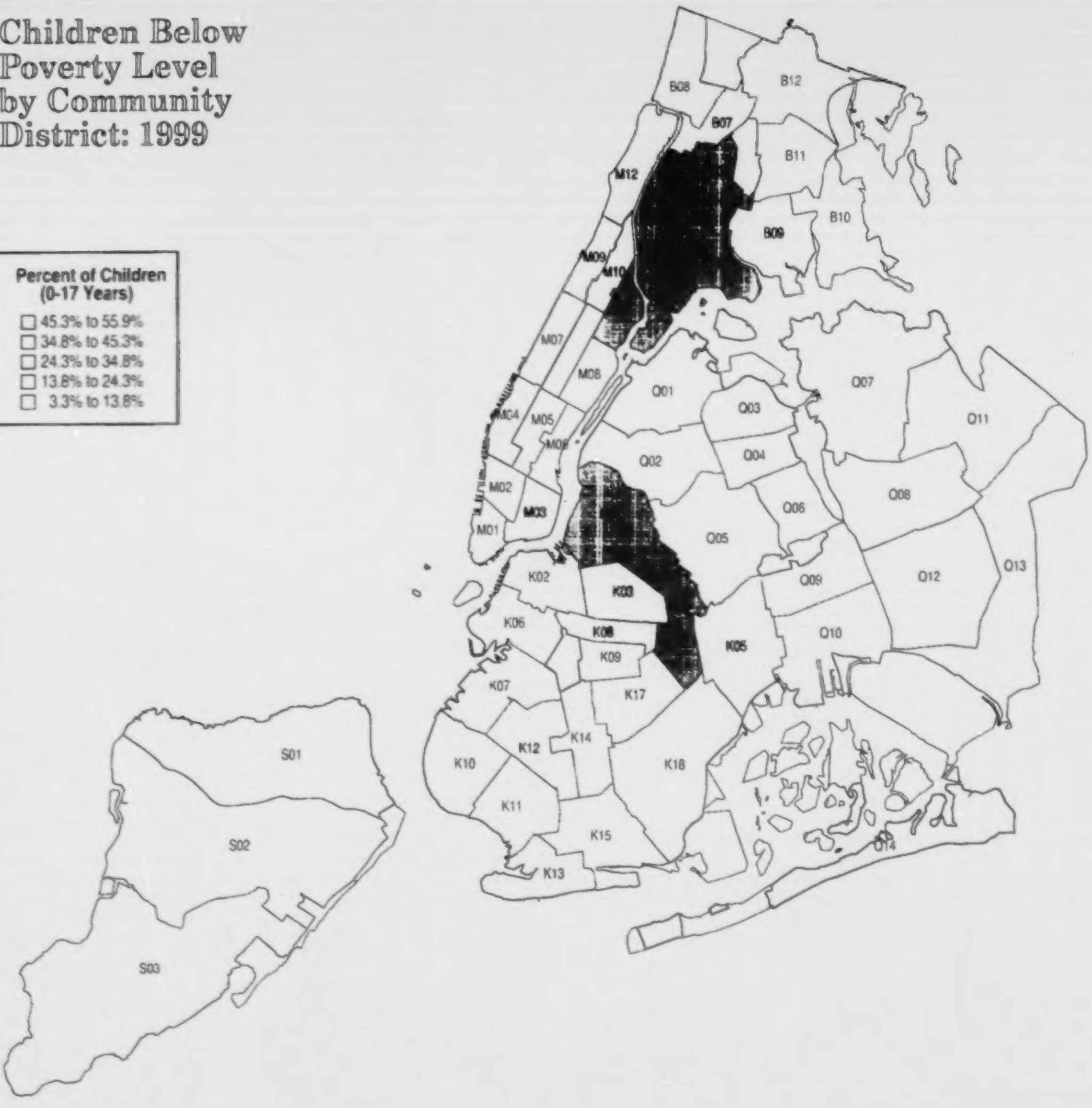

BRONX
Mott Haven (B01)
Hunts Point (B02)
Morrisania (B03)
Concourse/Highbridge (B04)
University Heights (B05)
East Tremont (B06)
Fordham (B07)
Riverdale (B08)
Unionport/Soundview (B09)
Throgs Neck (B10)
Pelham Parkway (B11)
Williamsbridge (B12)

BROOKLYN
Williamsburg/Greenpoint (K01)
Fort Greene/Brooklyn Hts (K02)
Bedford Stuyvesant (K03)
Bushwick (K04)
East New York (K05)
Park Slope (K06)
Sunset Park (K07)
Crown Heights North (K08)
Crown Heights South (K09)
Bay Ridge (K10)
Bensonhurst (K11)
Borough Park (K12)
Coney Island (K13)
Flatbush/Midwood (K14)
Sheepshead Bay (K15)
Brownsville (K16)
East Flatbush (K17)
Canarsie (K18)

MANHATTAN
Battery Park/Tribeca (M01)
Greenwich Village (M02)
Lower East Side (M03)
Chelsea/Clinton (M04)
Midtown Business District (M05)
Murray Hill/Stuyvesant (M06)
Upper West Side (M07)
Upper East Side (M08)
Manhattanville (M09)
Central Harlem (M10)
East Harlem (M11)
Washington Heights (M12)

QUEENS
Astoria/Long Island City (Q01)
Sunnyside/Woodside (Q02)
Jackson Heights (Q03)
Elmhurst/Corona (Q04)
Ridgewood/Glendale (Q05)
Rego Park/Forest Hills (Q06)
Flushing (Q07)
Fresh Meadows/Briarwood (Q08)
Woodhaven (Q09)
Howard Beach (Q10)
Bayside (Q11)
Jamaica/St. Albans (Q12)
Queens Village (Q13)
The Rockaways (Q14)

STATEN ISLAND
Willowbrook (S01)
South Beach (S02)
Tottenville (S03)

FIGURE 30:

Families at Self-Sufficiency Standard by Community District: 1999

Percent of Families at Self-Sufficiency Standard

- 56.3% to 71.2%
- 45.7% to 56.3%
- 36.0% to 45.7%
- 25.1% to 36.0%
- 13.0% to 25.1%

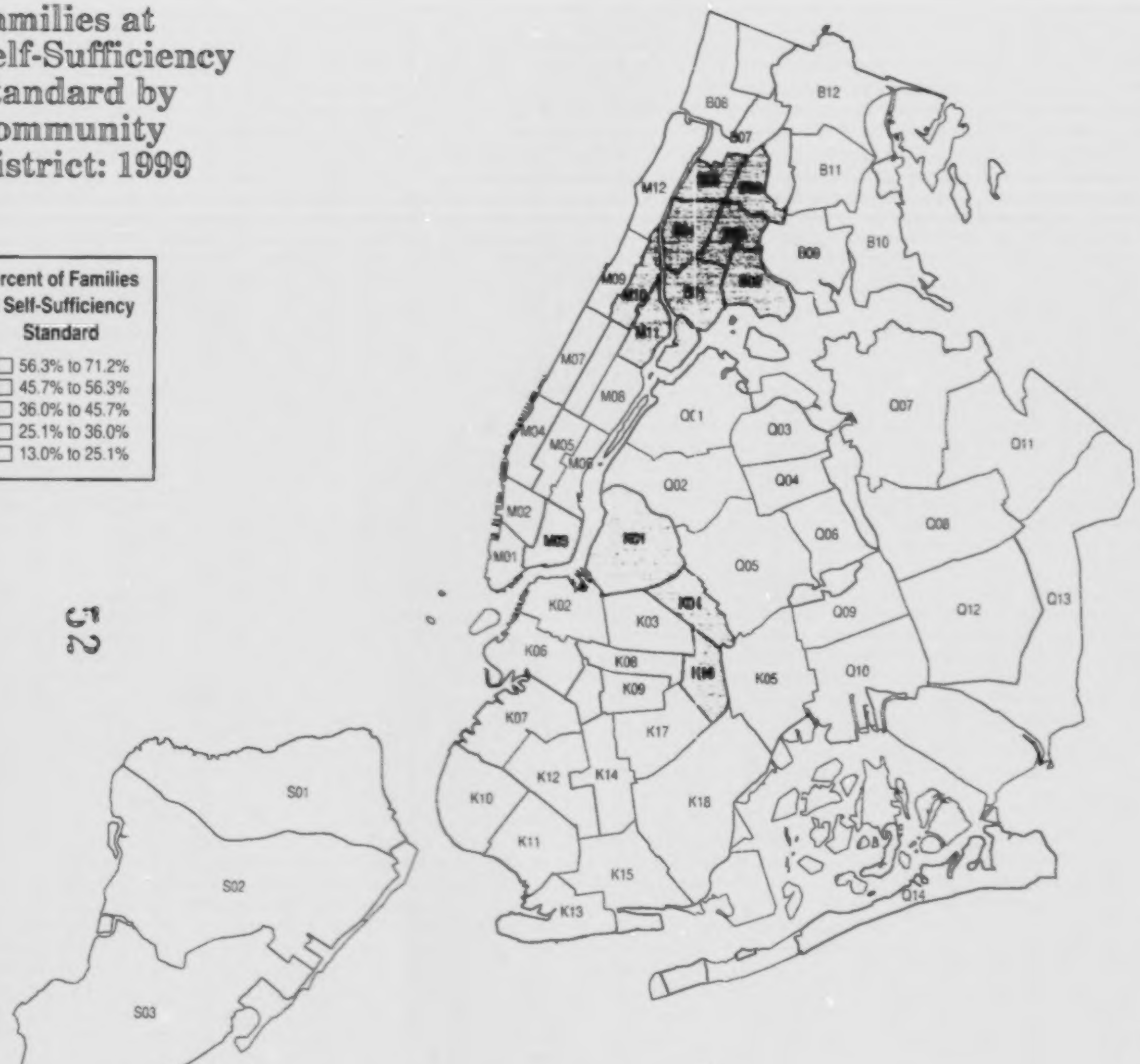

52

BRONX
Mott Haven (B01)
Hunts Point (B02)
Morrisania (B03)
Concourse/Highbridge (B04)
University Heights (B05)
East Tremont (B06)
Fordham (B07)
Riverdale (B08)
Unionport/Soundview (B09)
Throgs Neck (B10)
Pelham Parkway (B11)
Williamsbridge (B12)

BROOKLYN
Williamsburg/Greenpoint (K01)
Fort Greene/Brooklyn Hts (K02)
Bedford Stuyvesant (K03)
Bushwick (K04)
East New York (K05)
Park Slope (K06)
Sunset Park (K07)
Crown Heights North (K08)
Crown Heights South (K09)
Bay Ridge (K10)
Bensonhurst (K11)
Borough Park (K12)
Coney Island (K13)
Flatbush/Midwood (K14)
Sheepshead Bay (K15)
Brownsville (K16)
East Flatbush (K17)
Canarsie (K18)

MANHATTAN
Battery Park/Tribeca (M01)
Greenwich Village (M02)
Lower East Side (M03)
Chelsea/Clinton (M04)
Midtown Business District (M05)
Murray Hill/Stuyvesant (M06)
Upper West Side (M07)
Upper East Side (M08)
Manhattanville (M09)
Central Harlem (M10)
East Harlem (M11)
Washington Heights (M12)

QUEENS
Astoria/Long Island City (Q01)
Sunnyside/Woodside (Q02)
Jackson Heights (Q03)
Elmhurst/Corona (Q04)
Ridgewood/Glendale (Q05)
Rego Park/Forest Hills (Q06)
Flushing (Q07)
Fresh Meadows/Briarwood (Q08)
Woodhaven (Q09)
Howard Beach (Q10)
Bayside (Q11)
Jamaica/St. Albans (Q12)
Queens Village (Q13)
The Rockaways (Q14)

STATEN ISLAND
Willowbrook (S01)
South Beach (S02)
Tottenville (S03)

53

FIGURE 31:

Communities with the Lowest and Highest Percent of Luxury Rentals: 2000

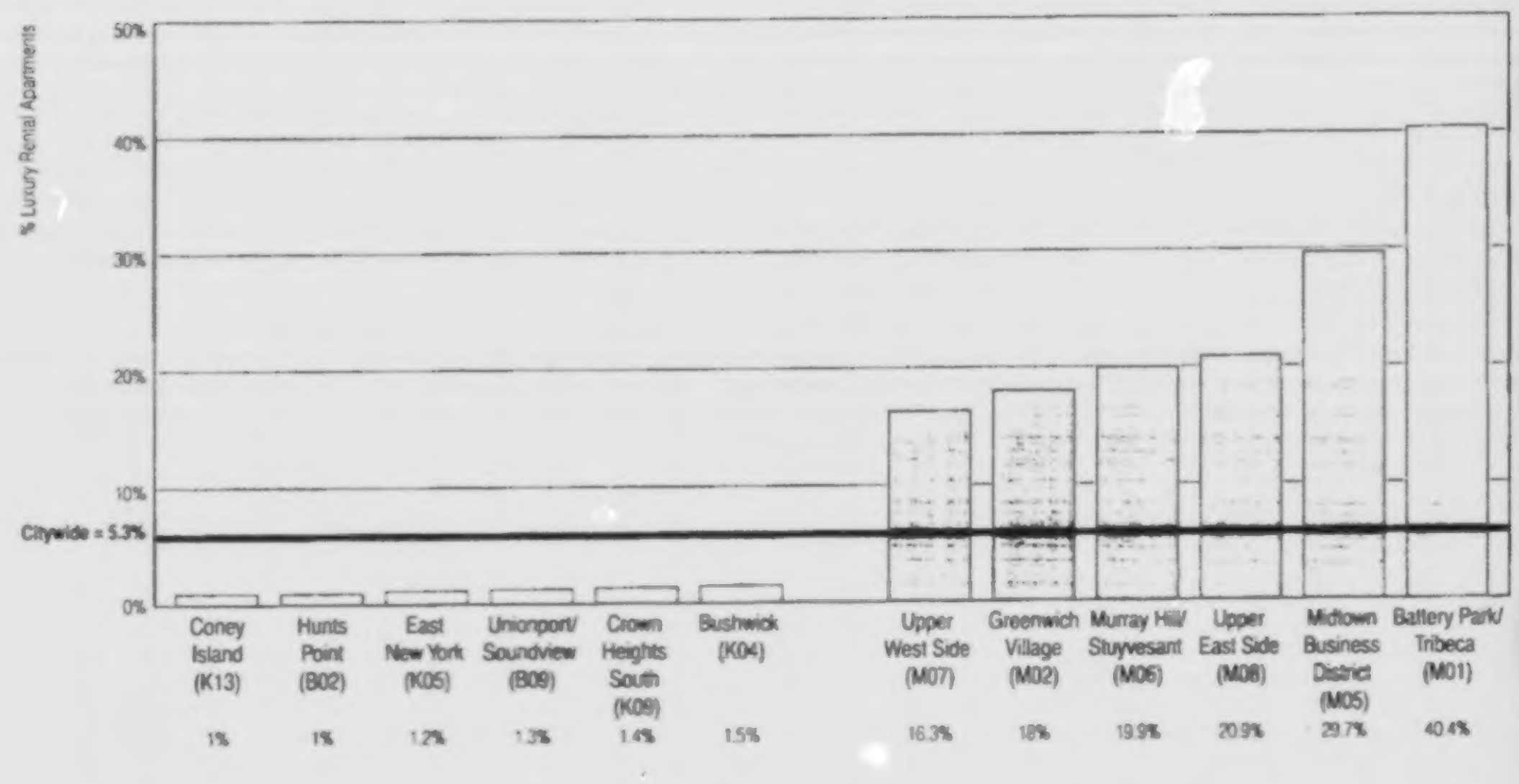

FIGURE 32:

Communities with the Lowest and Highest Percent of Home Ownership: 2000

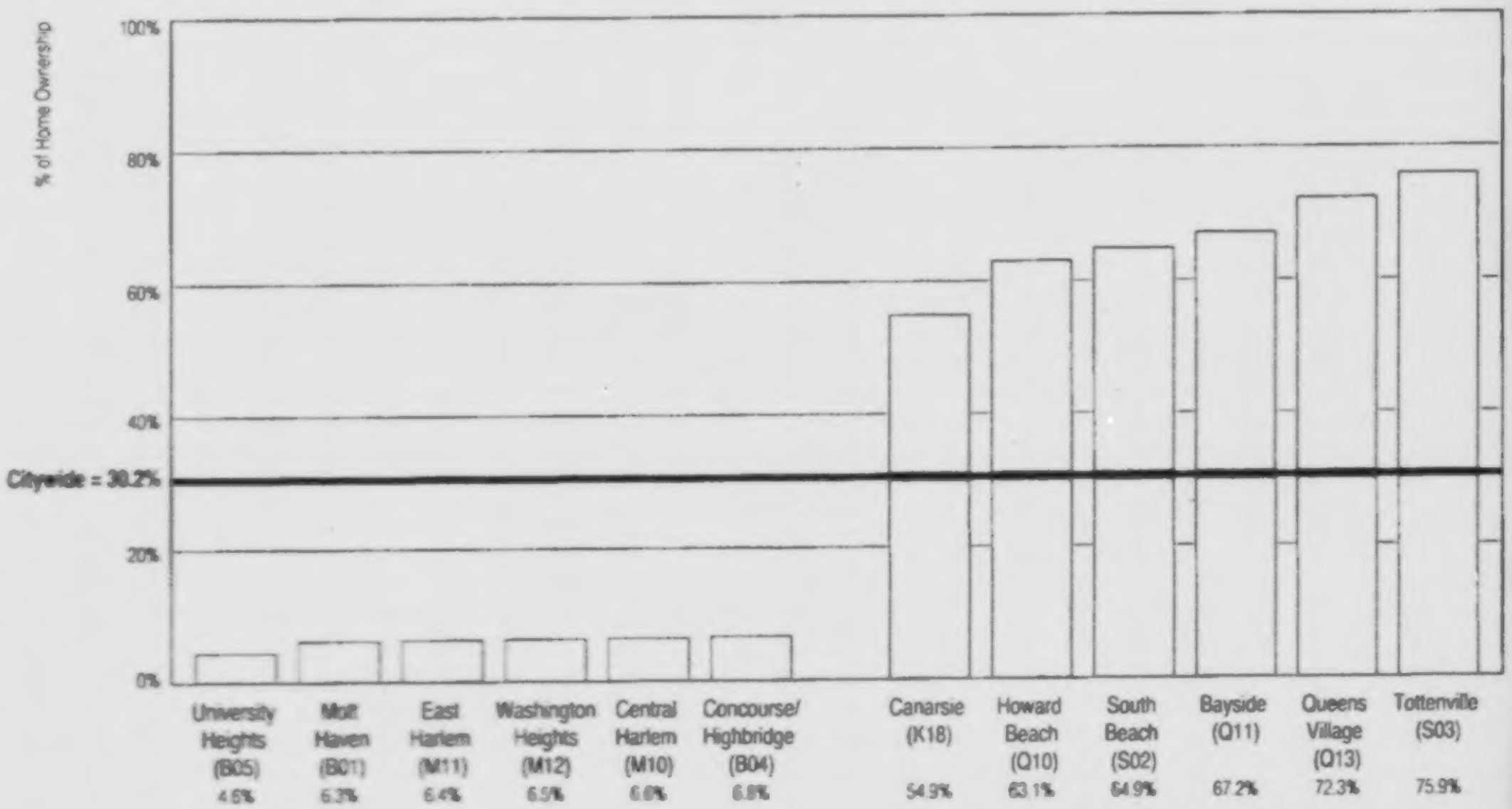

FIGURE 33:

Communities with the Lowest and Highest Percent of Car Ownership: 2000

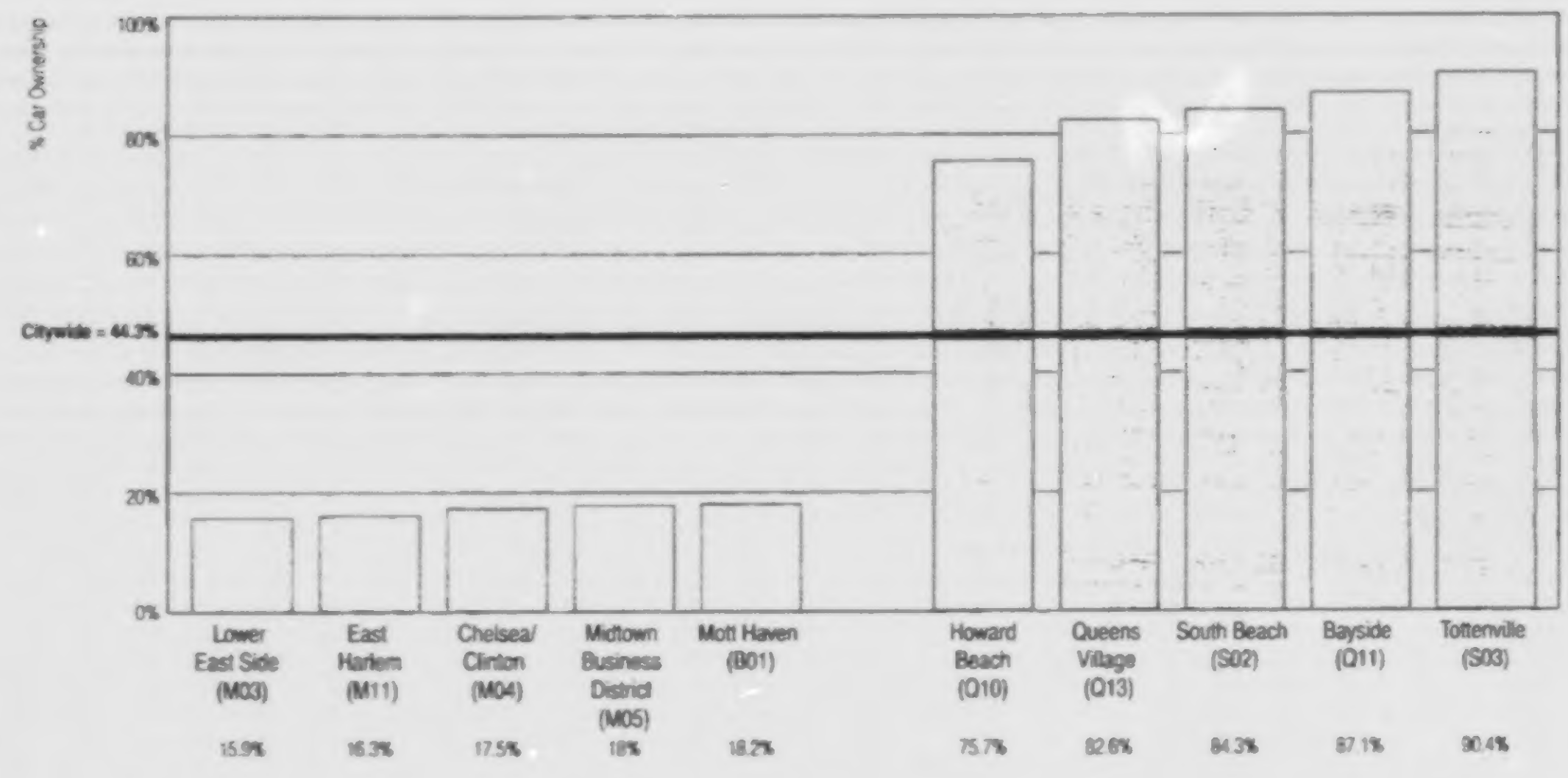

54

FIGURE 34:

There are Fewer Public Assistance Recipients: 1992-2001

FIGURE 35:

Fewer Children Receive Public Assistance: 1990-2001

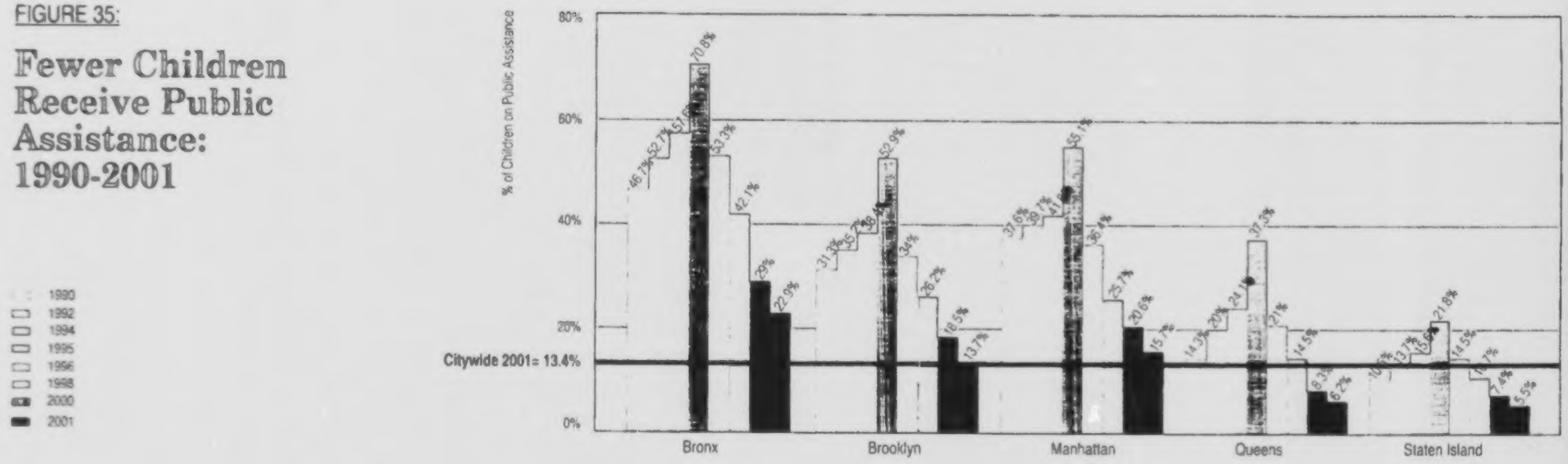

55

Citizens' Committee for Children of New York, Inc.

FIGURE 36:

Children Receiving Public Assistance by Community District: 2000

Percent of Children (0-17 Years)

- 29.4% to 42.3%
- 16.5% to 29.4%
- 10.2% to 16.5%
- 6.8% to 10.2%
- 0.9% to 6.8%

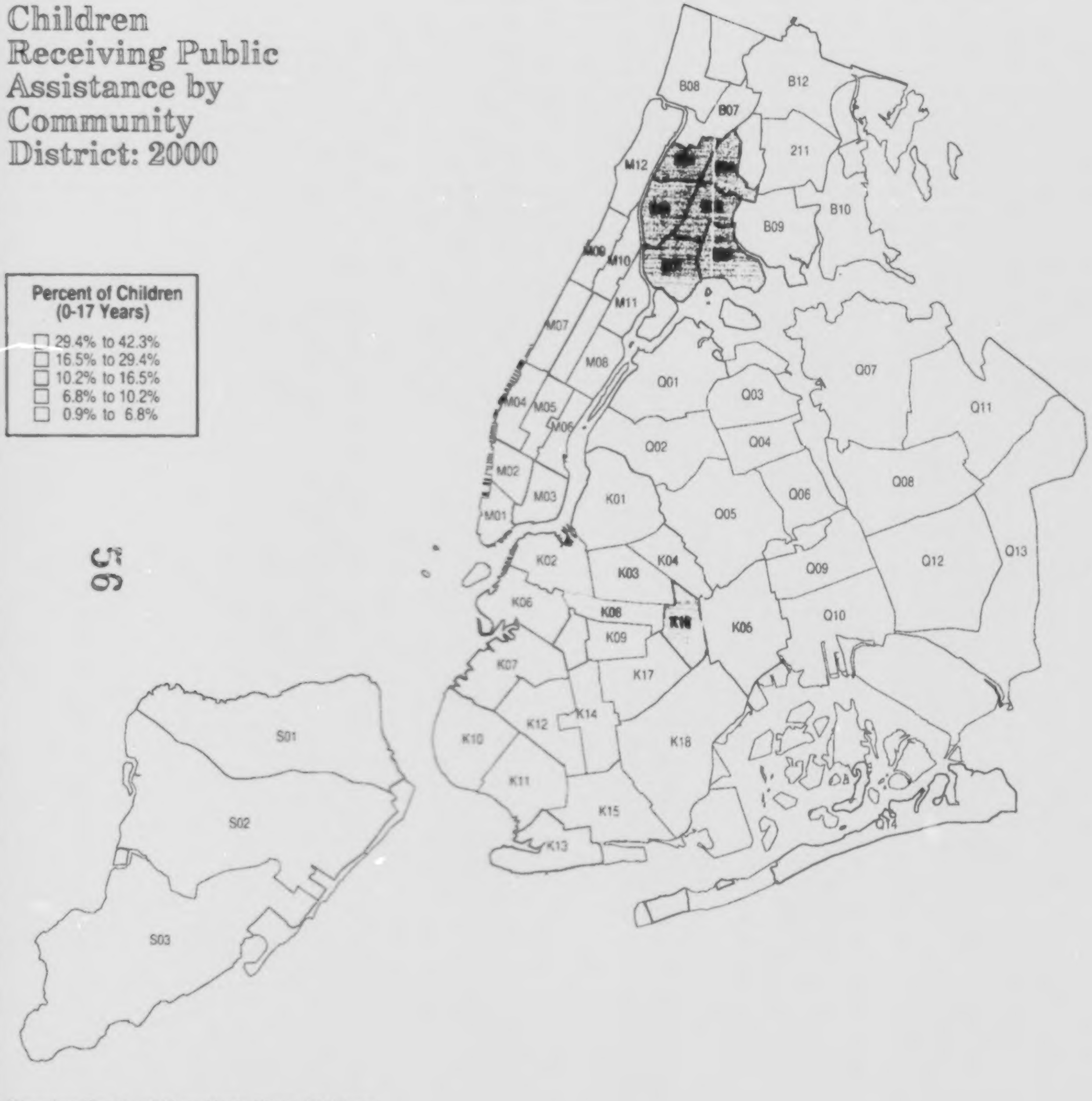

BRONX
Mott Haven (B01)
Hunts Point (B02)
Morrisania (B03)
Concourse/Highbridge (B04)
University Heights (B05)
East Tremont (B06)
Fordham (B07)
Riverdale (B08)
Unionport/Soundview (B09)
Throgs Neck (B10)
Pelham Parkway (B11)
Williamsbridge (B12)

BROOKLYN
Williamsburg/Greenpoint (K01)
Fort Greene/Brooklyn Hts (K02)
Bedford Stuyvesant (K03)
Bushwick (K04)
East New York (K05)
Park Slope (K06)
Sunset Park (K07)
Crown Heights North (K08)
Crown Heights South (K09)
Bay Ridge (K10)
Bensonhurst (K11)
Borough Park (K12)
Coney Island (K13)
Flatbush/Midwood (K14)
Sheepshead Bay (K15)
Brownsville (K16)
East Flatbush (K17)
Canarsie (K18)

MANHATTAN
Battery Park/Tribeca (M01)
Greenwich Village (M02)
Lower East Side (M03)
Chelsea/Clinton (M04)
Midtown Business District (M05)
Murray Hill/Stuyvesant (M06)
Upper West Side (M07)
Upper East Side (M08)
Manhattanville (M09)
Central Harlem (M10)
East Harlem (M11)
Washington Heights (M12)

QUEENS
Astoria/Long Island City (Q01)
Sunnyside/Woodside (Q02)
Jackson Heights (Q03)
Elmhurst/Corona (Q04)
Ridgewood/Glendale (Q05)
Rego Park/Forest Hills (Q06)
Flushing (Q07)
Fresh Meadows/Briarwood (Q08)
Woodhaven (Q09)
Howard Beach (Q10)
Bayside (Q11)
Jamaica/St. Albans (Q12)
Queens Village (Q13)
The Rockaways (Q14)

STATEN ISLAND
Willowbrook (S01)
South Beach (S02)
Tottenville (S03)

57

FIGURE 37:

Applications for Public Assistance are Decreasing: 1994-2001

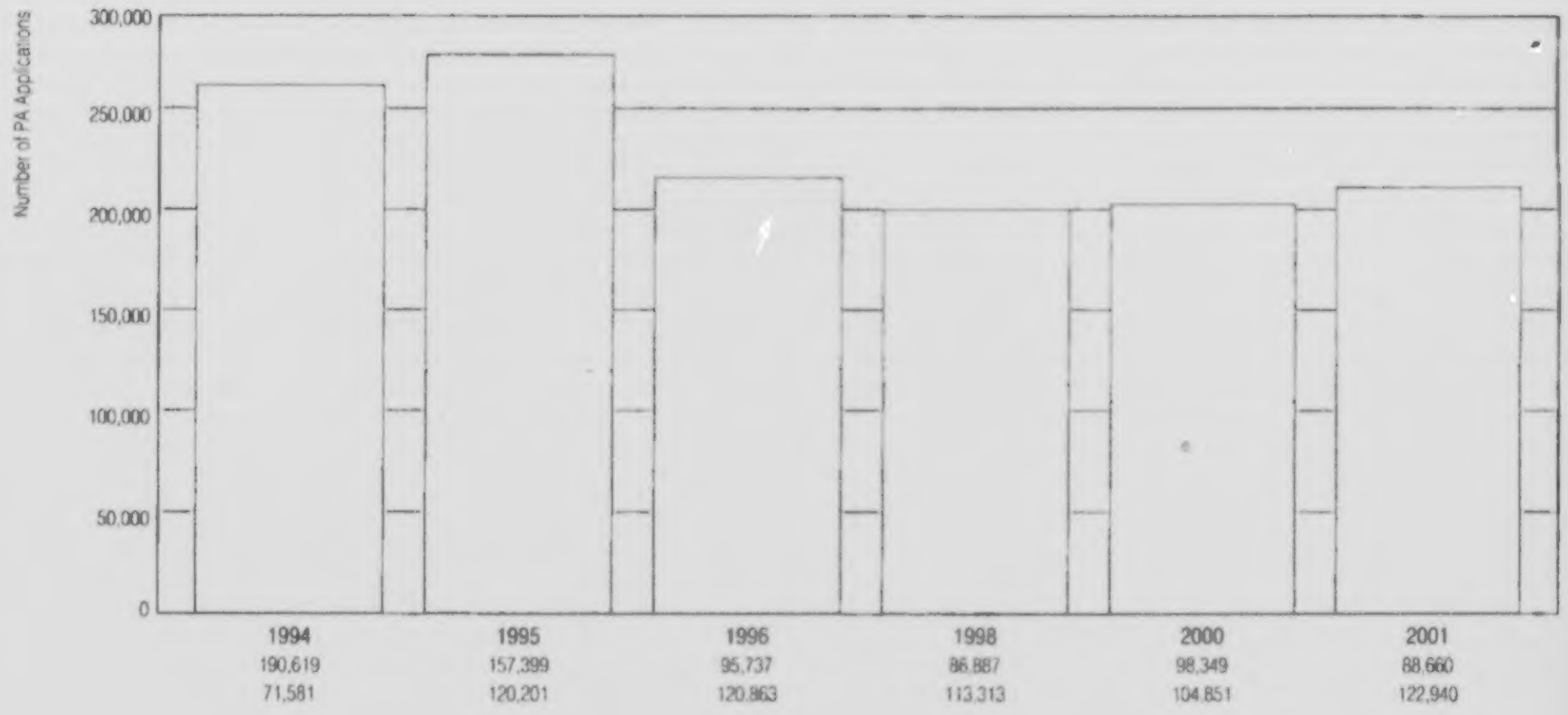

Accepted
Rejected/ Withdrawn/Grant Reduction

FIGURE 38:

Fewer TANF Recipients are Enrolled in Work Experience, Job Search and Training: 1992-2001

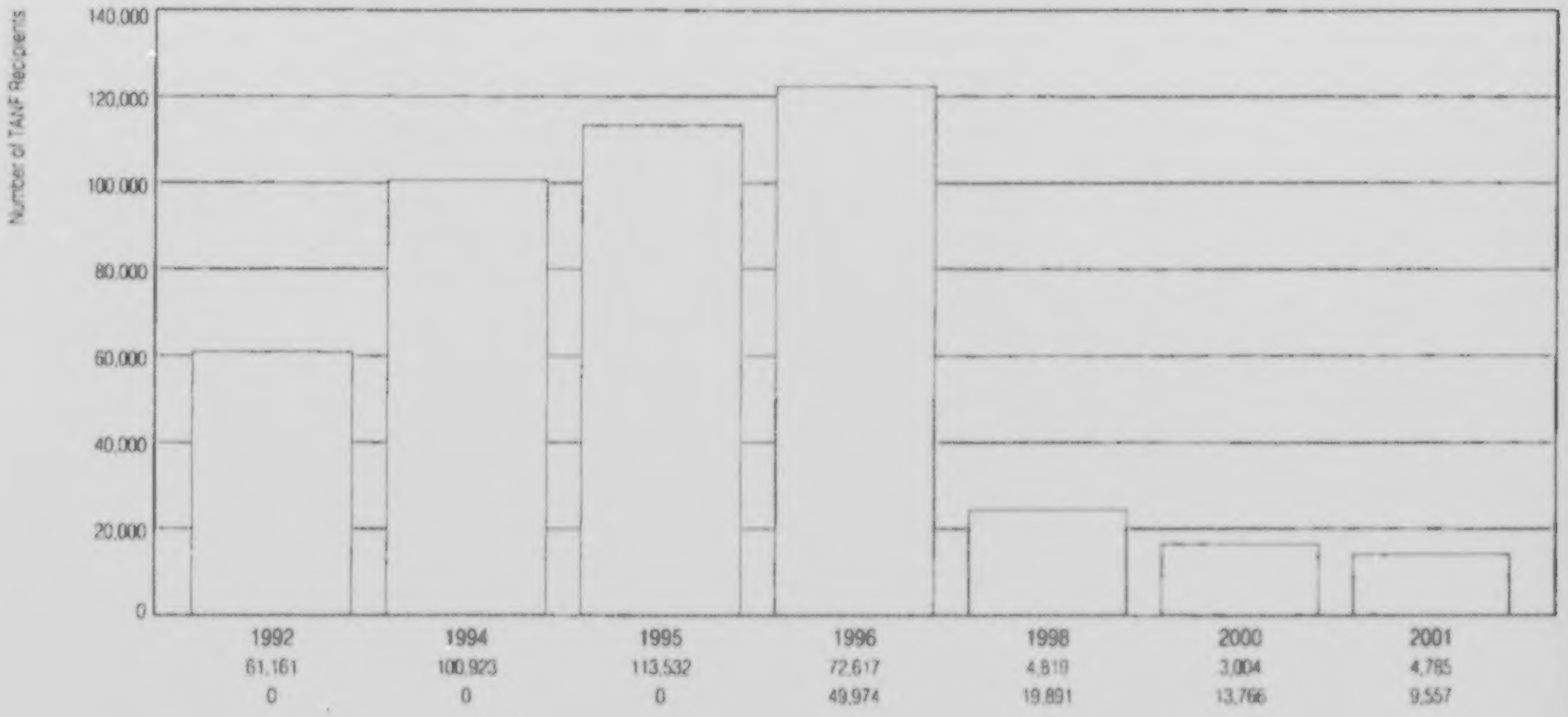

Job Search/Training
Work Experience

FIGURE 39:

Public Assistance Households Earning Some Income Have Increased: 1990-2001

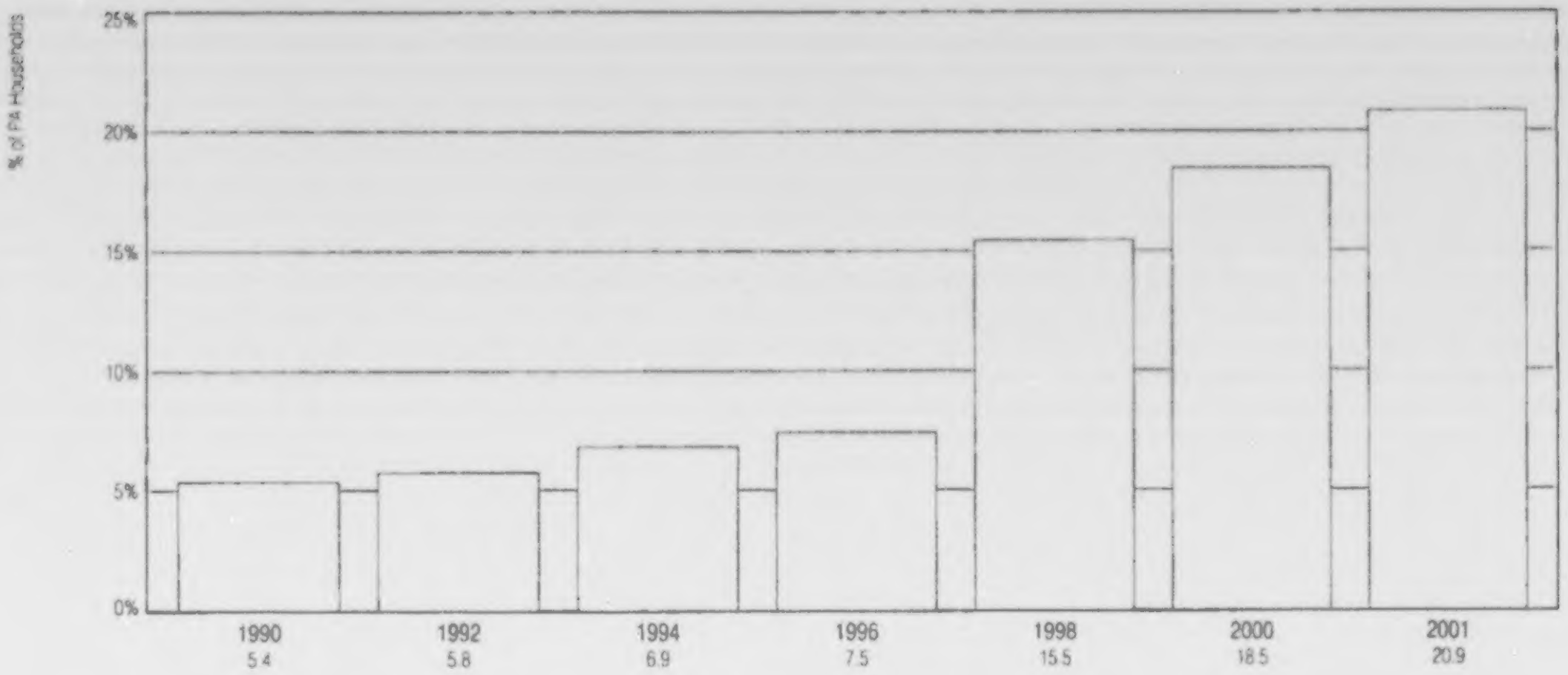

58

FIGURE 40:

Anticipated Spending of Monthly Welfare Grant for Family of Three: 2001

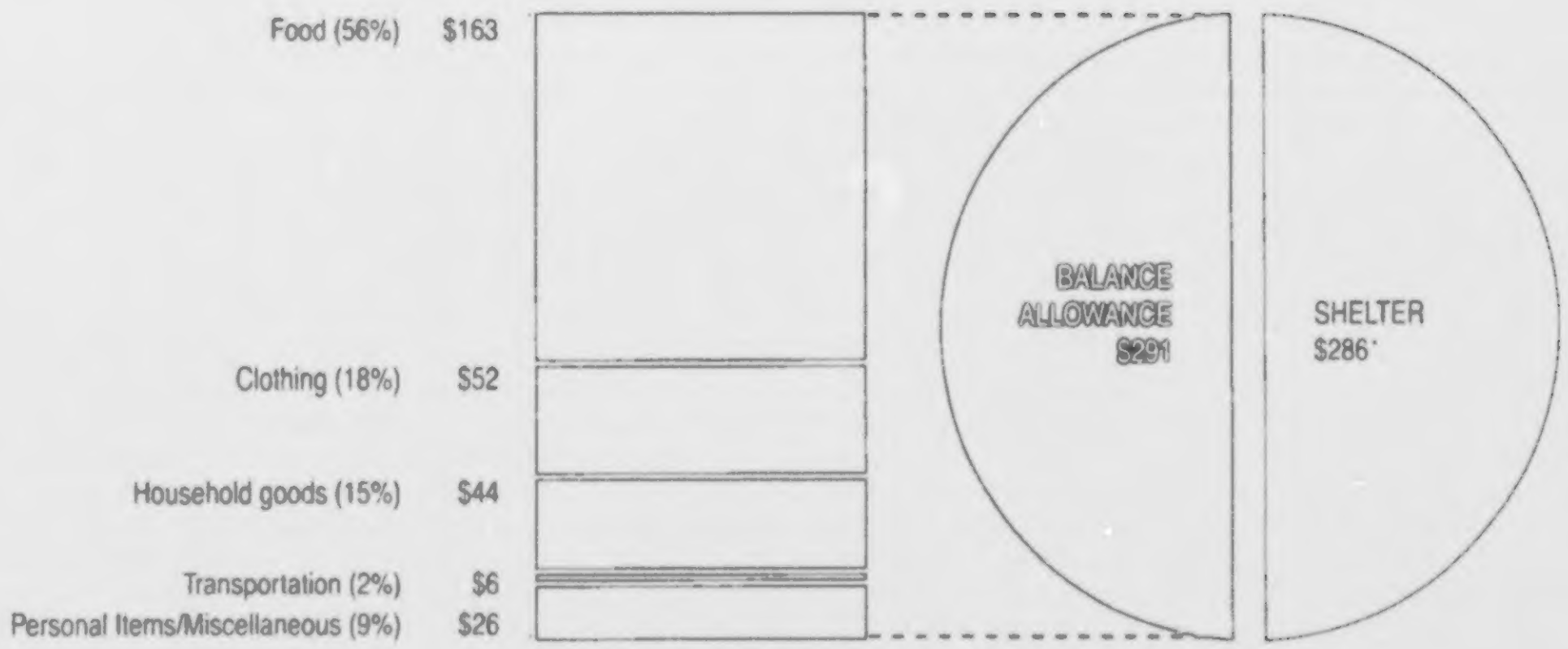

Note: *Shelter allowance is proposed to increase to $348/month for a family of three starting January, 2003.

FIGURE 41:

Many New York City Children Receive Supplemental Security Income: 1992-2000

1992
1994
1996
1998
2000

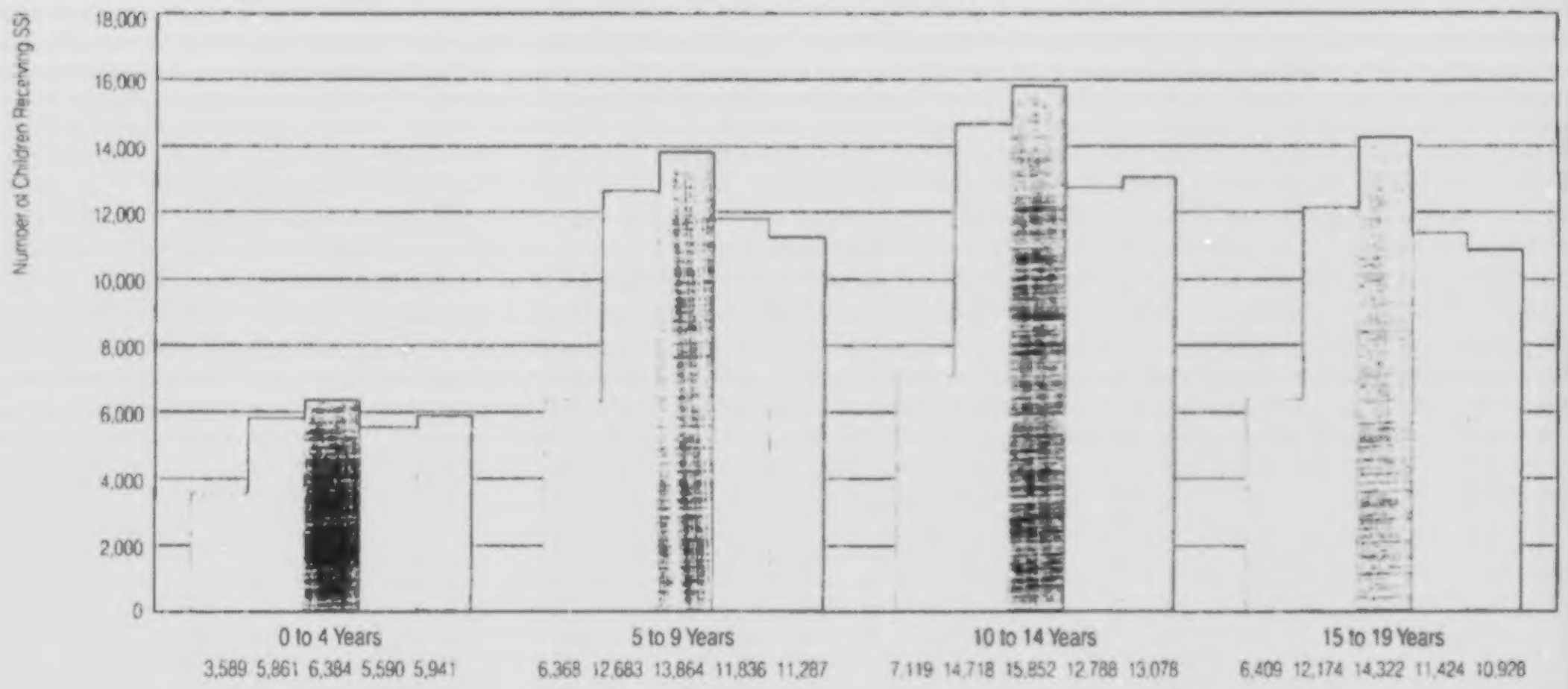

FIGURE 42:

Fewer Children Receive Food Stamps: 1990-2001

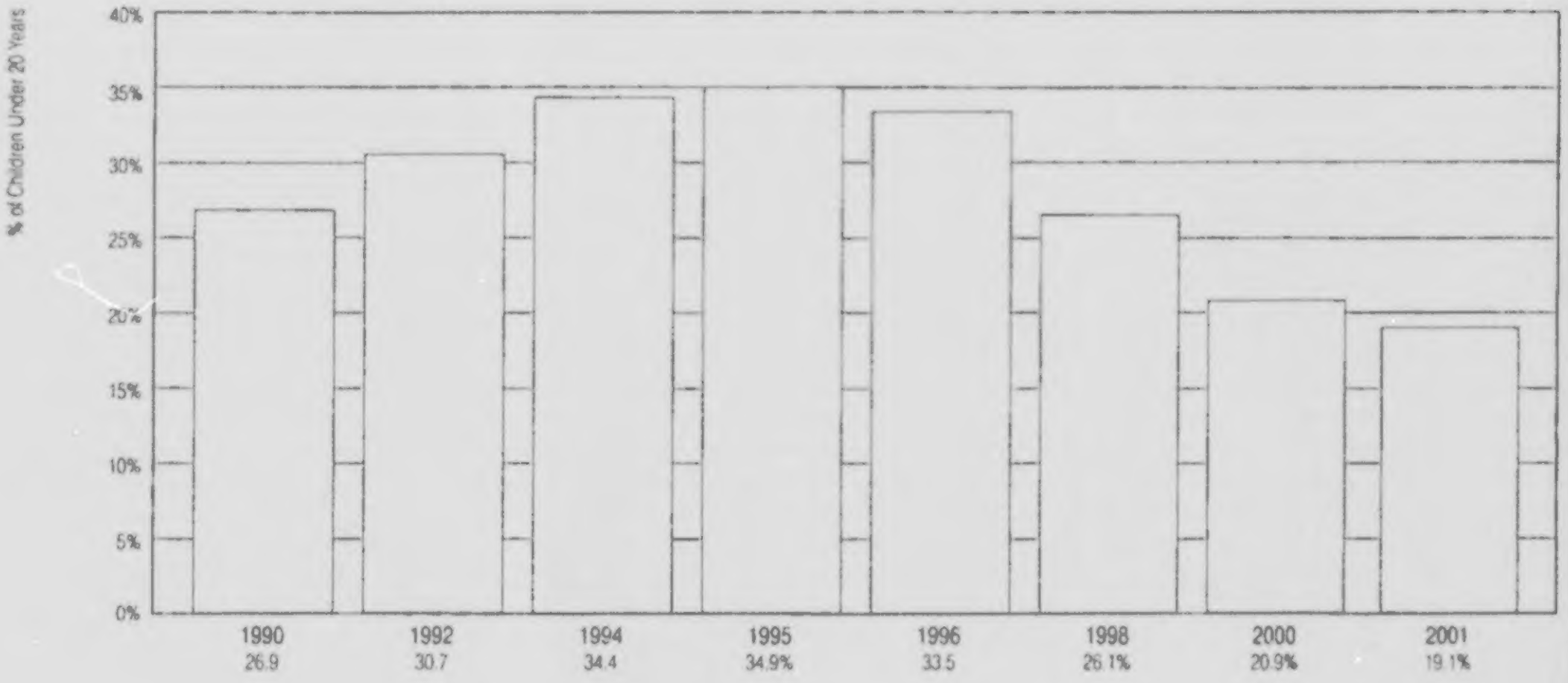

FIGURE 43:

There are Fewer Food Stamp Recipients: 1992-2001

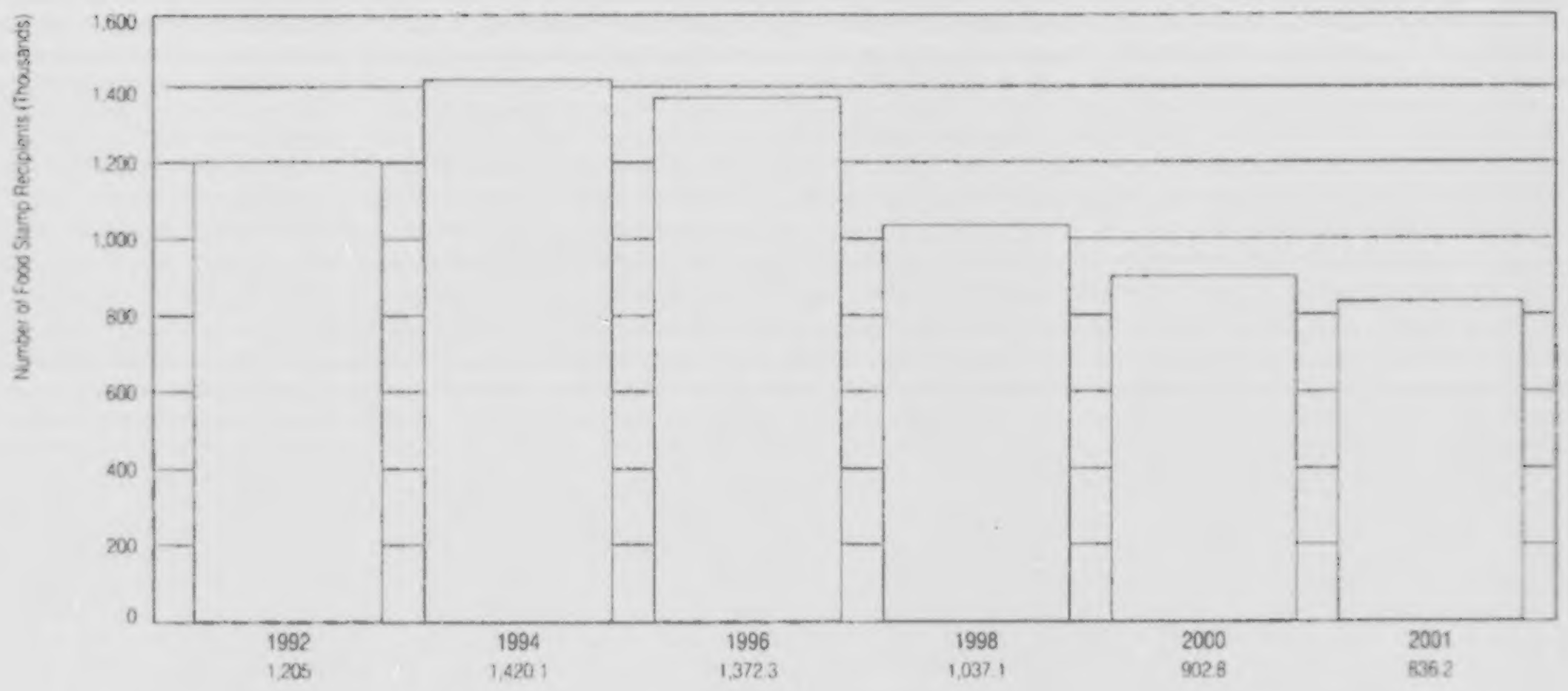

60

FIGURE 44:

More Food Stamp, Public Assistance, and Office of Employment Services' Fair Hearings are Being Requested: 1994-1999

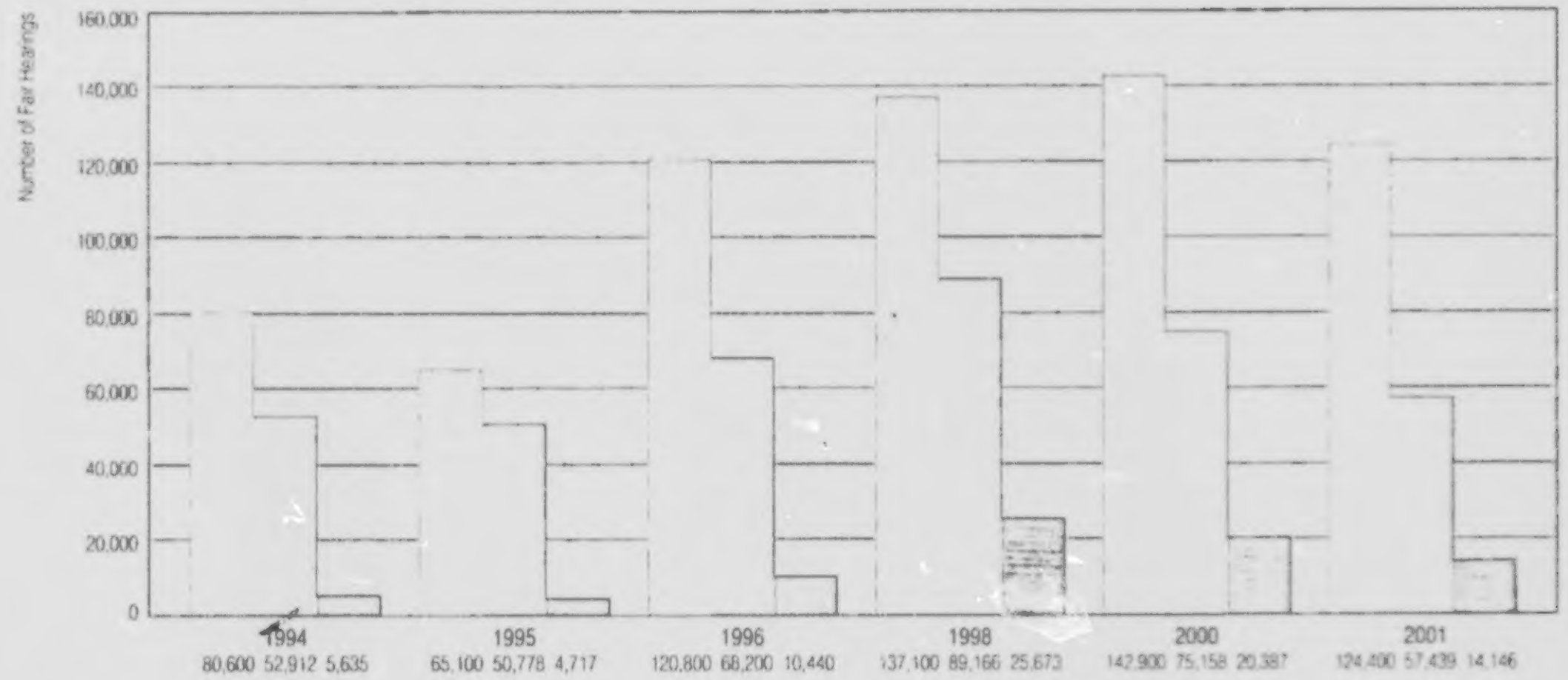

Fair Hearings Requested
Fair Hearings Held
Decisions in Favor of HRA

FIGURE 45:

Not All Eligible Mothers and Children Receive WIC: 1999

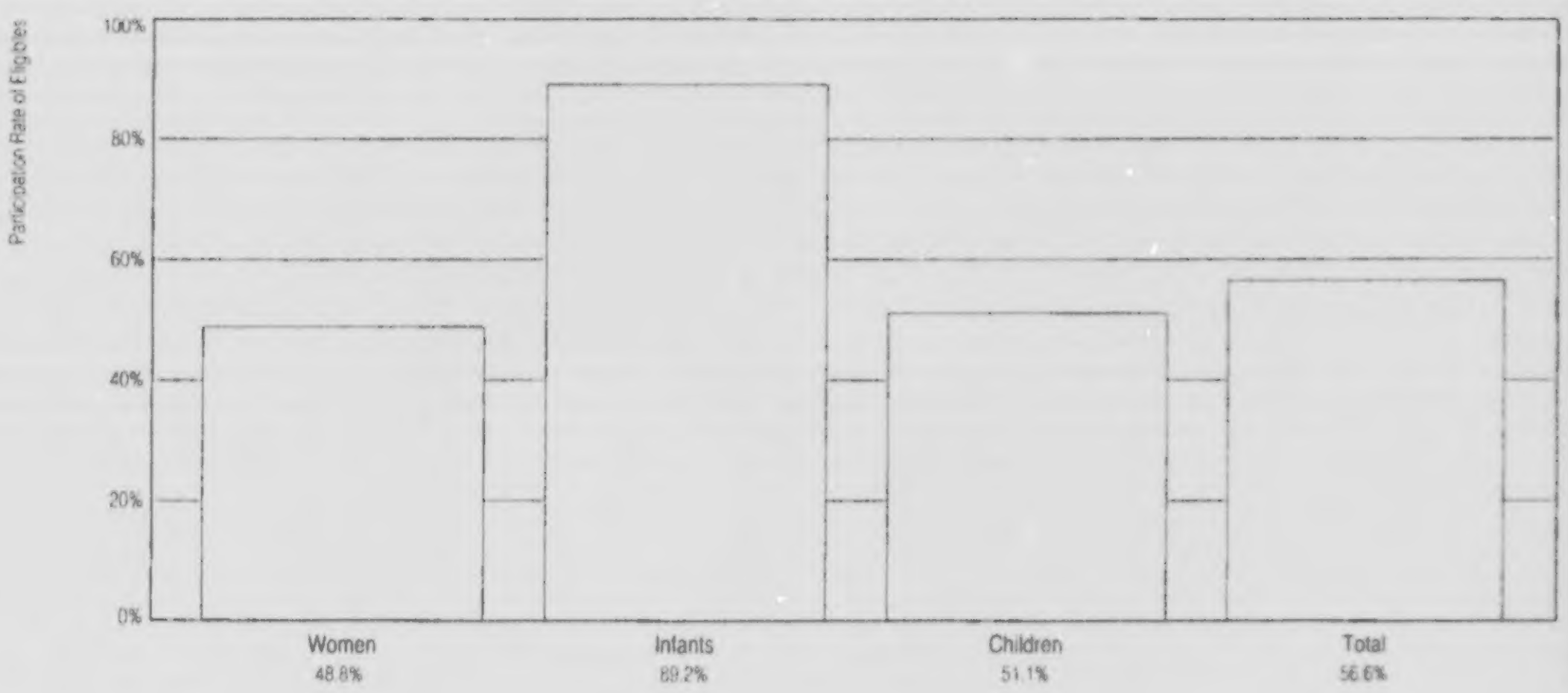

FIGURE 46:

Communities Where At Least Half of All Children (0-5 Years) Receive WIC: 1999

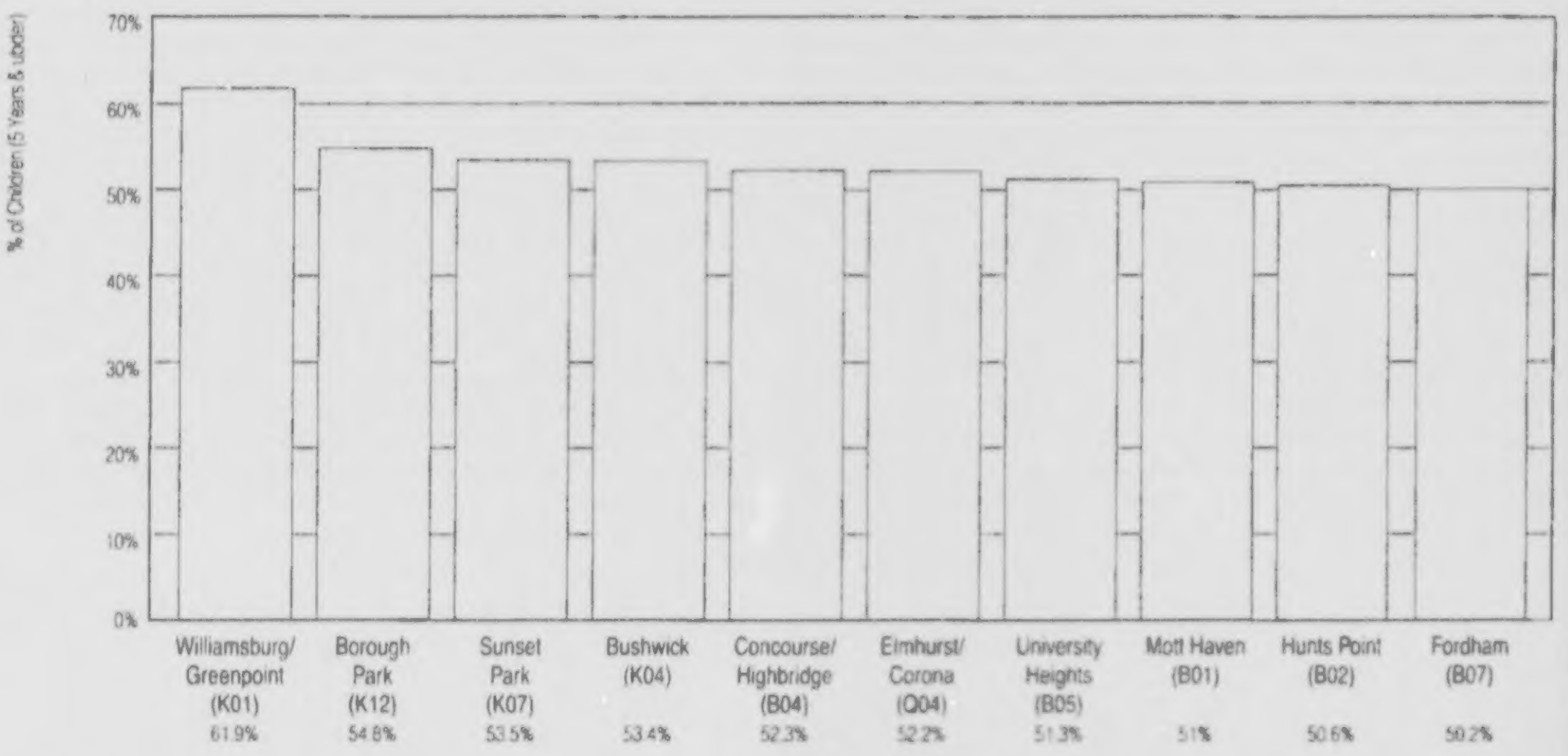

61

FIGURE 47:

More New York City Residents Claim New York State EITC: 1994-2000

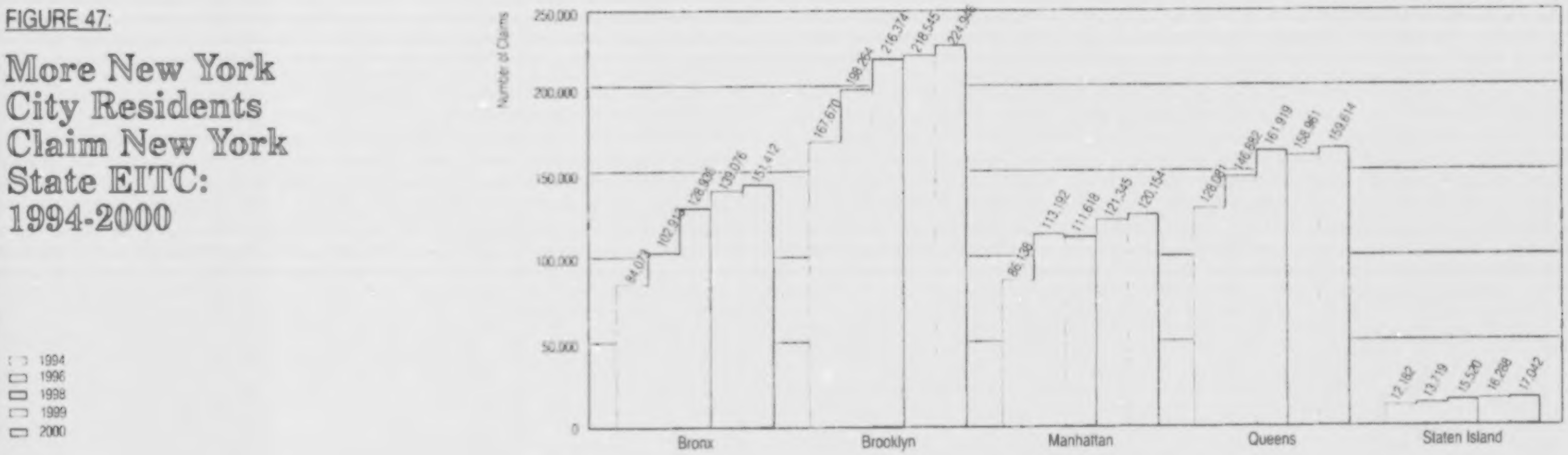



Housing and Community Life



Housing Availability

Housing Conditions

Homeless Children & Families

Crime

Environmental Safety

Recreation

Culture

Community Services

FIGURE 48:

Monthly Rents in New York City Increased: 1990 and 2000

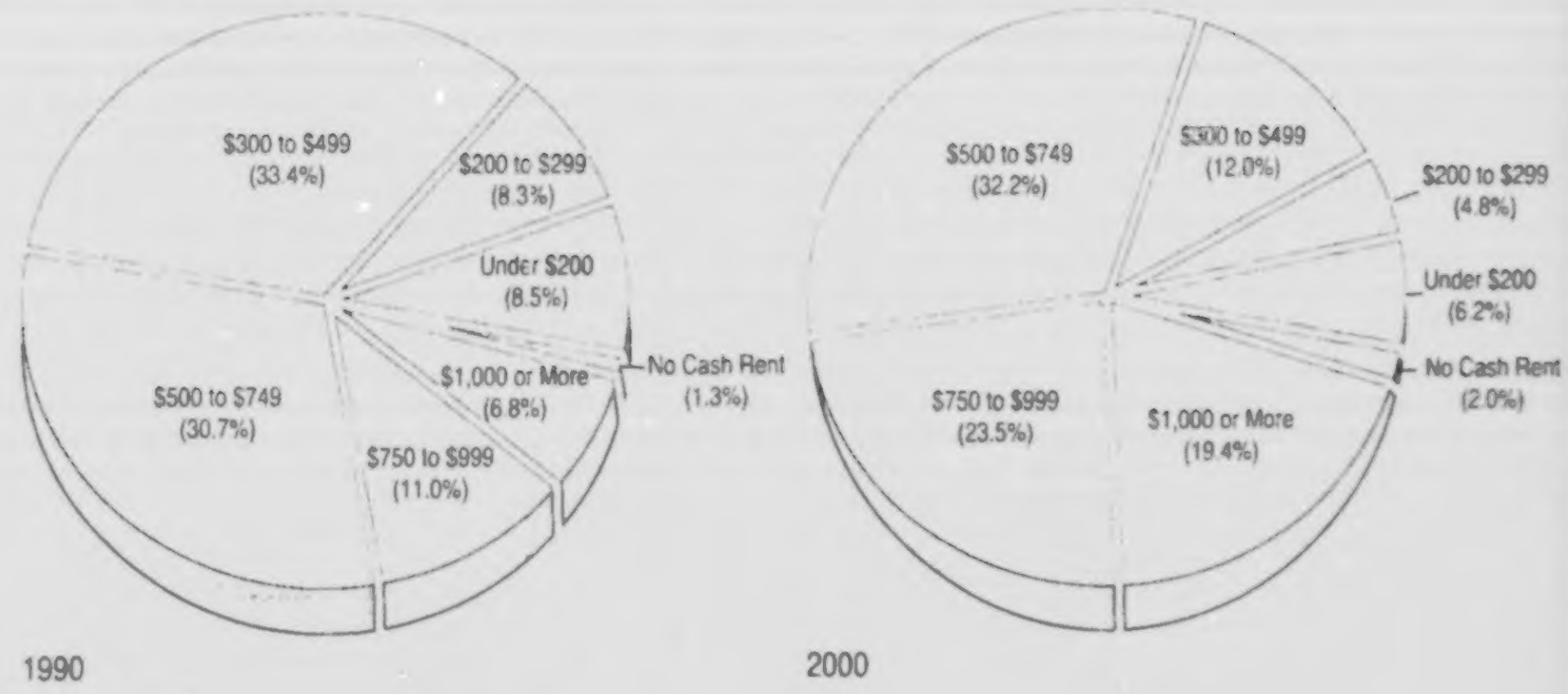

FIGURE 49:

Fair Market Rents in New York City: 2002

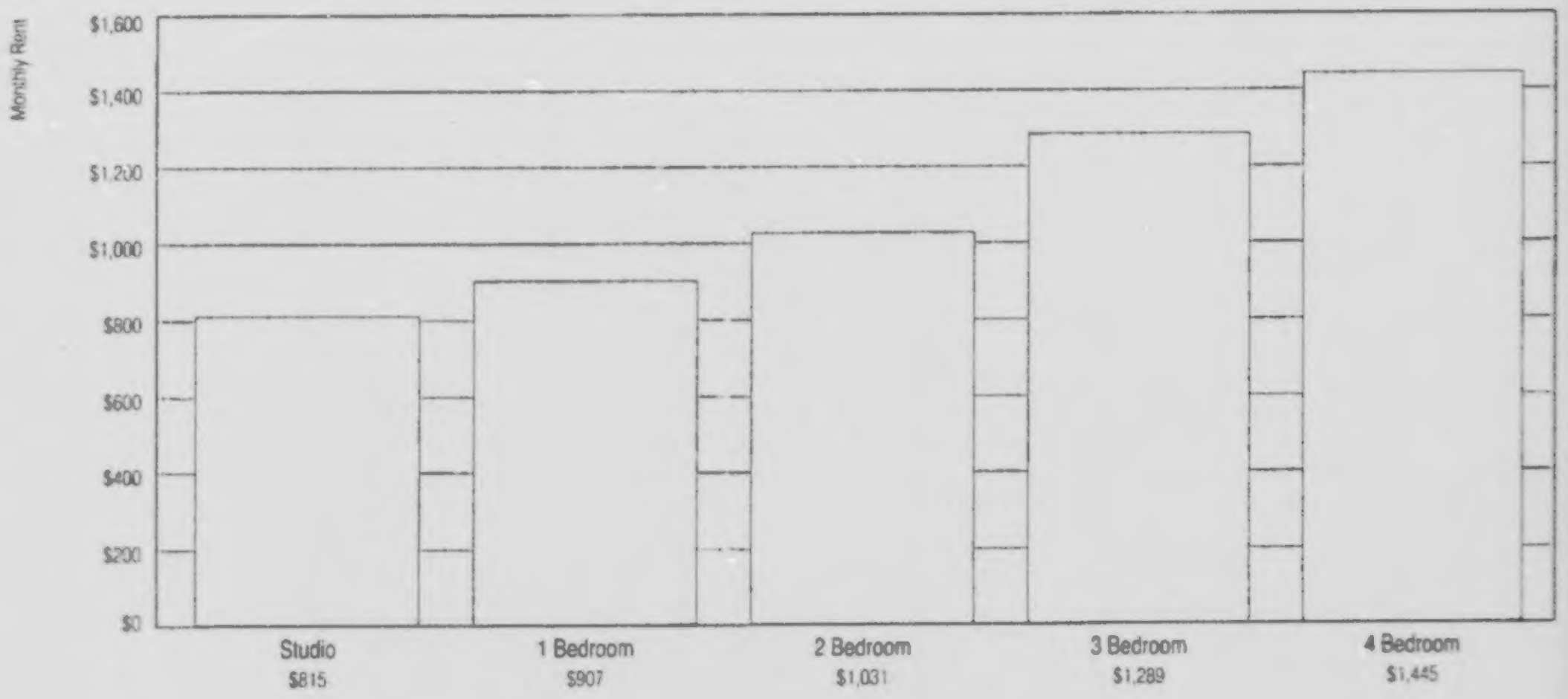

FIGURE 50:

Vacant Units Available in New York City by Rental Amount: 1993, 1996 and 1999

1993
1996
1999

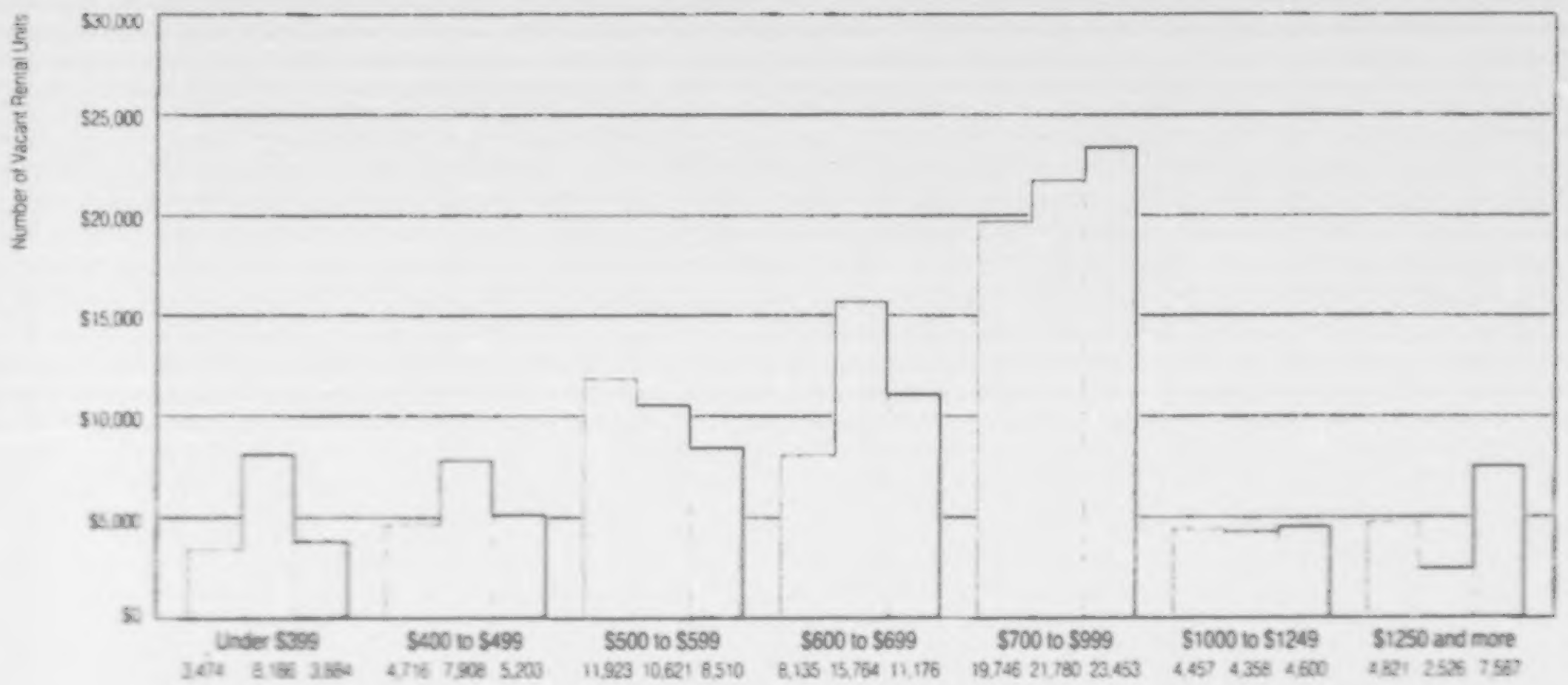

65

FIGURE 51:

Communities Where Residents Pay One-Half or More of Their Income on Rent: 1999

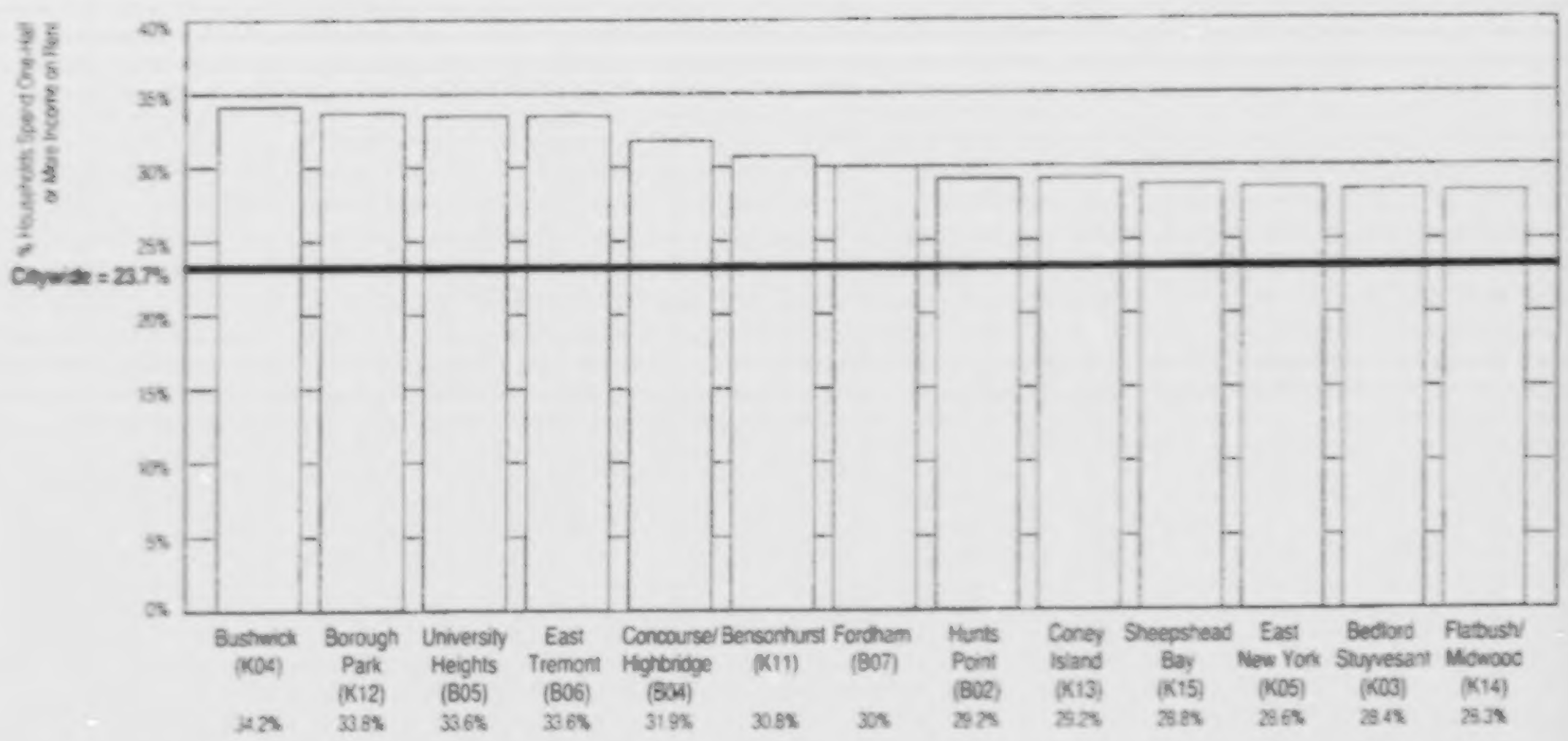

66

FIGURE 52:

Communities with the Most Overcrowded Rental Housing: 2000

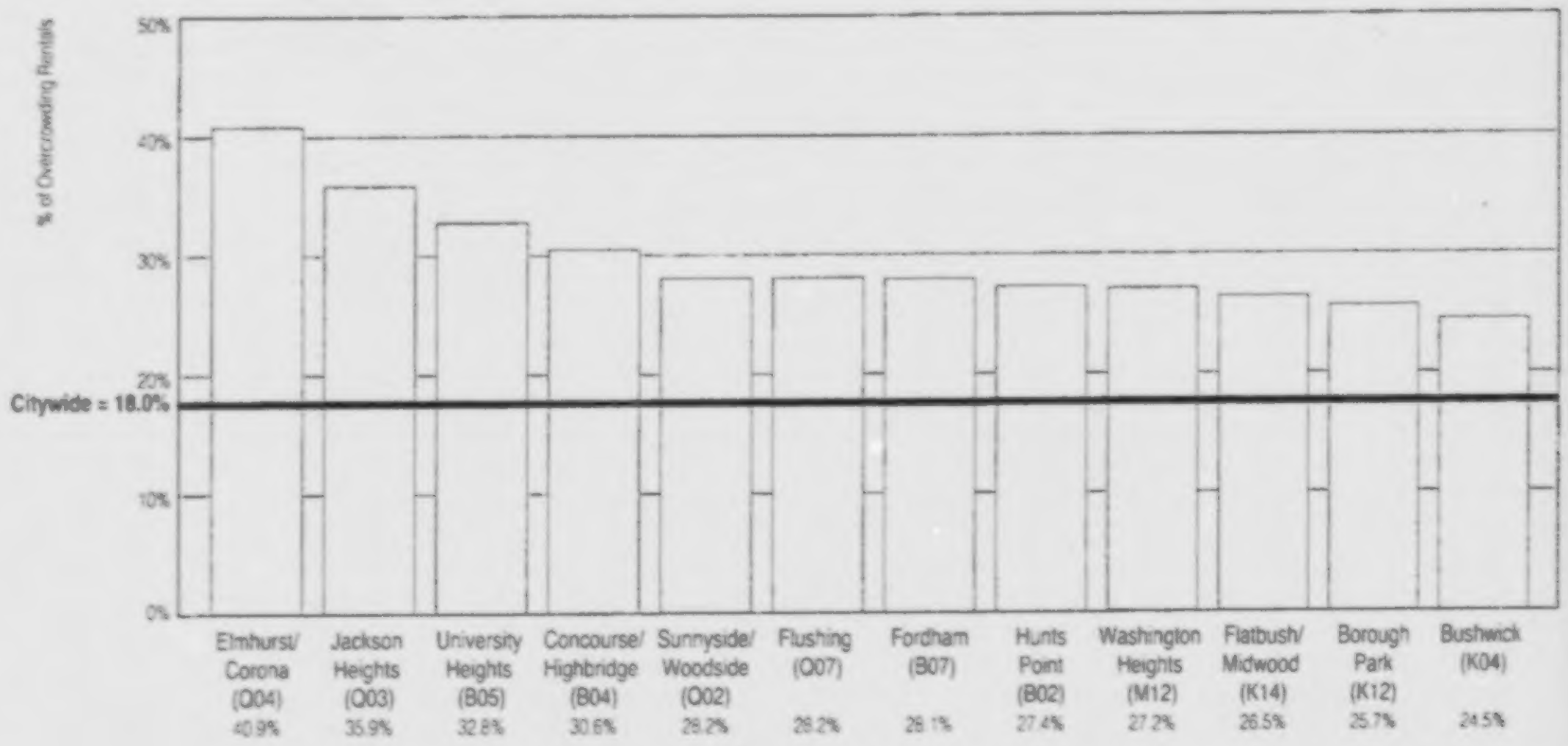

FIGURE 53:

Communities with Fair to Poor Housing Conditions: 1999

Percent of Housing Units in Fair to Poor Condition

- ☐ 46.9% to 61.2%
- ☐ 32.1% to 46.9%
- ☐ 19.7% to 32.1%
- ☐ 12.6% to 19.7%
- ☐ 3.4% to 12.6%

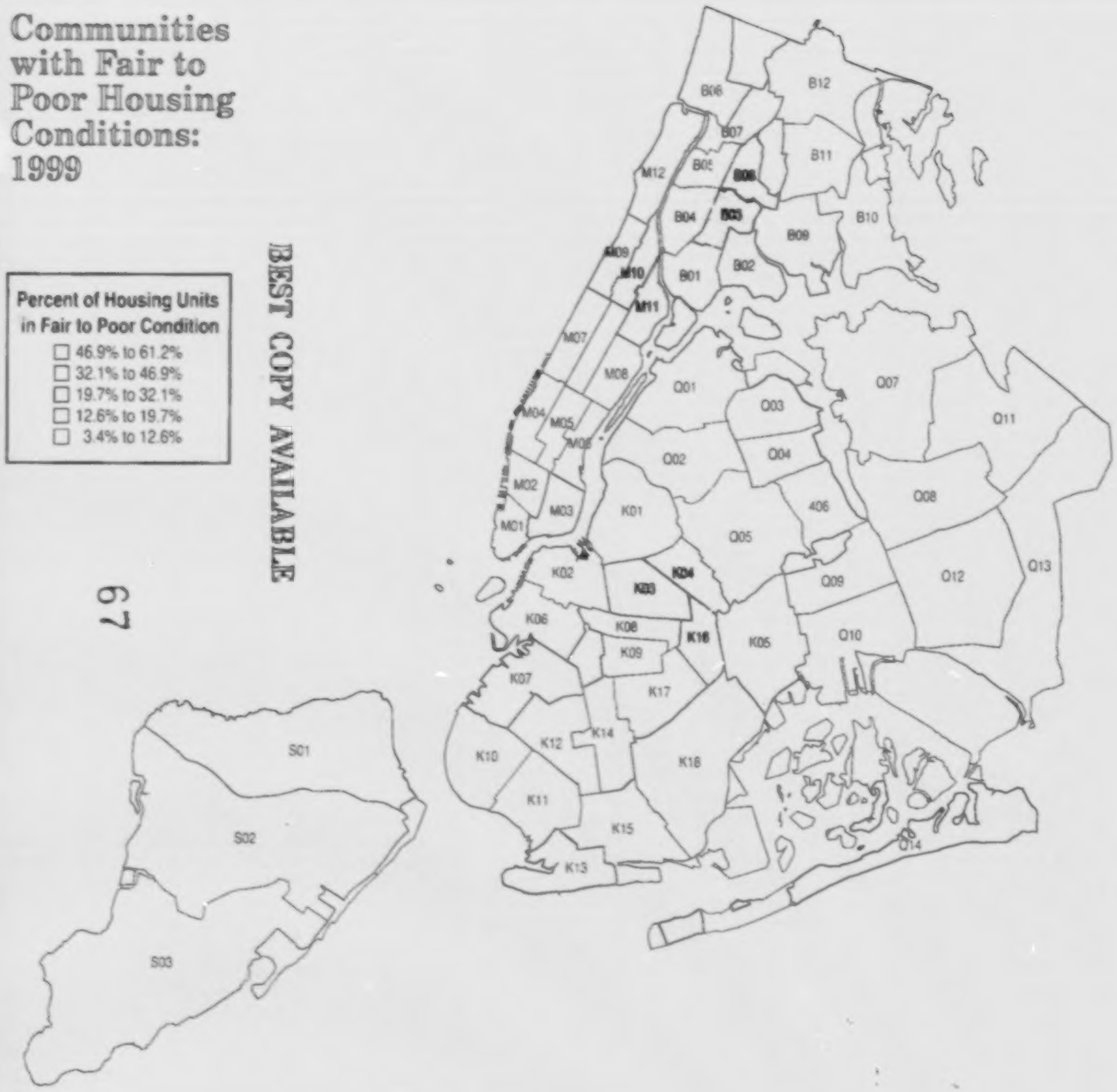

BRONX
Mott Haven (B01)
Hunts Point (B02)
Morrisania (B03)
Concourse/Highbridge (B04)
University Heights (B05)
East Tremont (B06)
Fordham (B07)
Riverdale (B08)
Unionport/Soundview (B09)
Throgs Neck (B10)
Pelham Parkway (B11)
Williamsbridge (B12)

BROOKLYN
Williamsburg/Greenpoint (K01)
Fort Greene/Brooklyn Hts (K02)
Bedford Stuyvesant (K03)
Bushwick (K04)
East New York (K05)
Park Slope (K06)
Sunset Park (K07)
Crown Heights North (K08)
Crown Heights South (K09)
Bay Ridge (K10)
Bensonhurst (K11)
Borough Park (K12)
Coney Island (K13)
Flatbush/Midwood (K14)
Sheepshead Bay (K15)
Brownsville (K16)
East Flatbush (K17)
Canarsie (K18)

MANHATTAN
Battery Park/Tribeca (M01)
Greenwich Village (M02)
Lower East Side (M03)
Chelsea/Clinton (M04)
Midtown Business District (M05)
Murray Hill/Stuyvesant (M06)
Upper West Side (M07)
Upper East Side (M08)
Manhattanville (M09)
Central Harlem (M10)
East Harlem (M11)
Washington Heights (M12)

QUEENS
Astoria/Long Island City (Q01)
Sunnyside/Woodside (Q02)
Jackson Heights (Q03)
Elmhurst/Corona (Q04)
Ridgewood/Glendale (Q05)
Rego Park/Forest Hills (Q06)
Flushing (Q07)
Fresh Meadows/Briarwood (Q08)
Woodhaven (Q09)
Howard Beach (Q10)
Bayside (Q11)
Jamaica/St. Albans (Q12)
Queens Village (Q13)
The Rockaways (Q14)

STATEN ISLAND
Willowbrook (S01)
South Beach (S02)
Tottenville (S03)

BEST COPY AVAILABLE

FIGURE 54:

The Number of Homeless Families Entering City Shelters Has Increased: 1990-2001

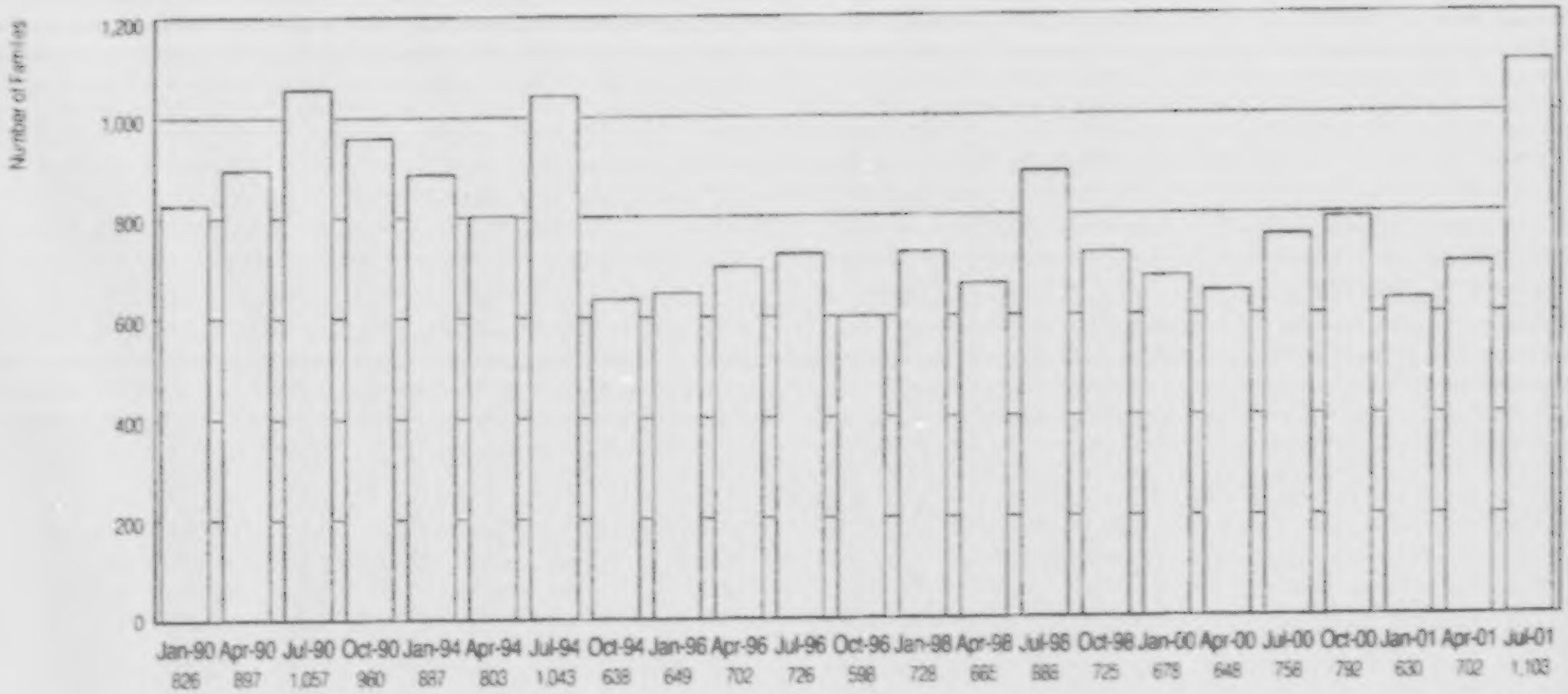

FIGURE 55:

The Average Daily Number of Families and Children in Shelters Has Increased: 1982-2001

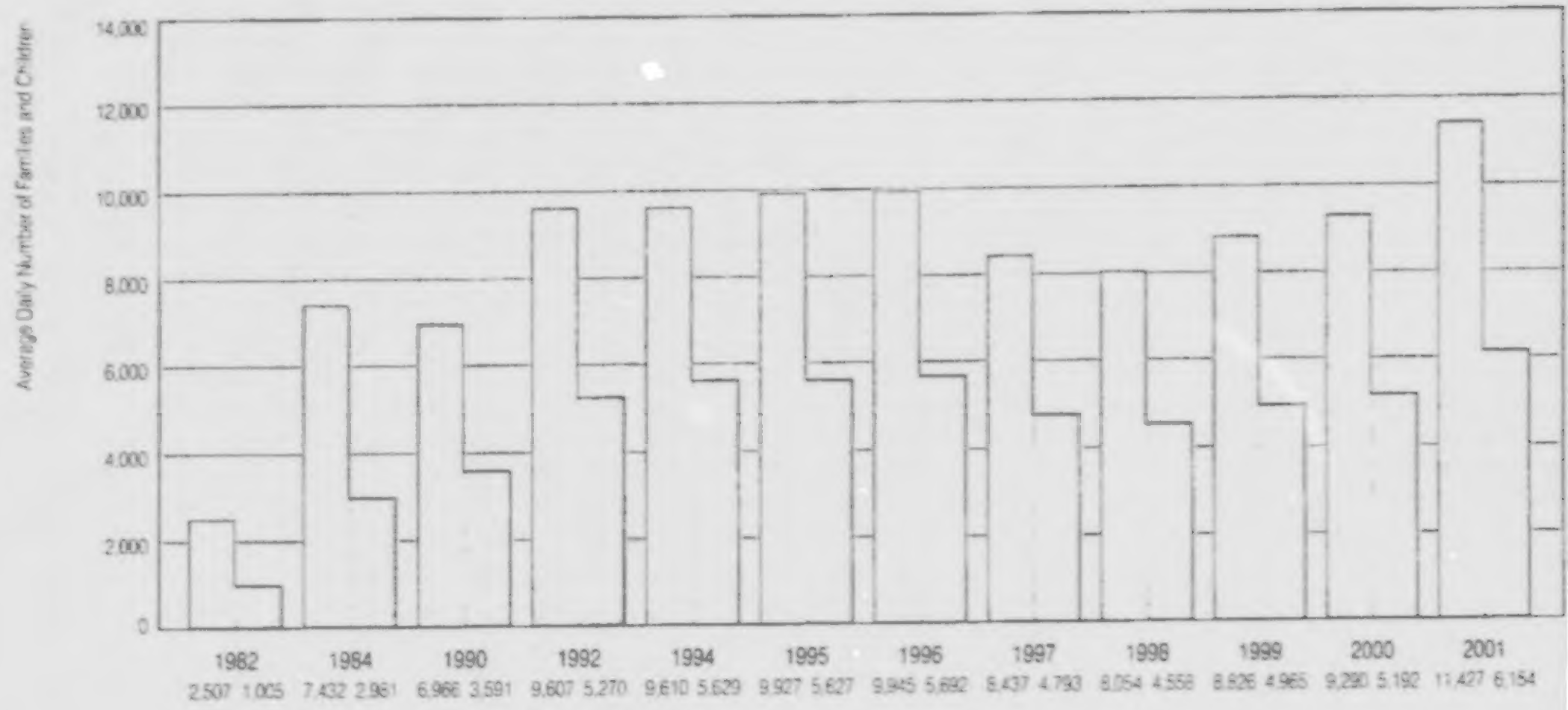

Children
Families

FIGURE 56:

Homeless Families by Ethnicity: 2001

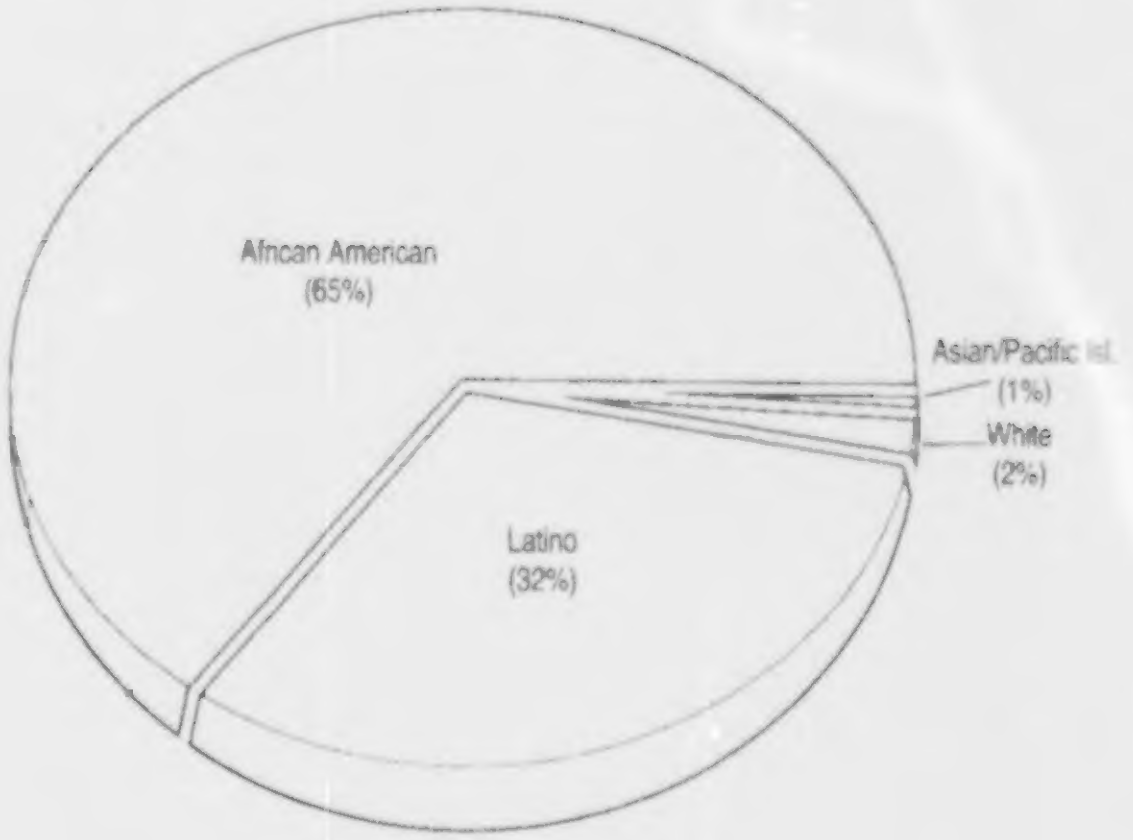

69

FIGURE 57:

Where Homeless Families are Sheltered: 1994 and 2001

FIGURE 58:

Families are Staying in Shelter Longer: 1990-2001

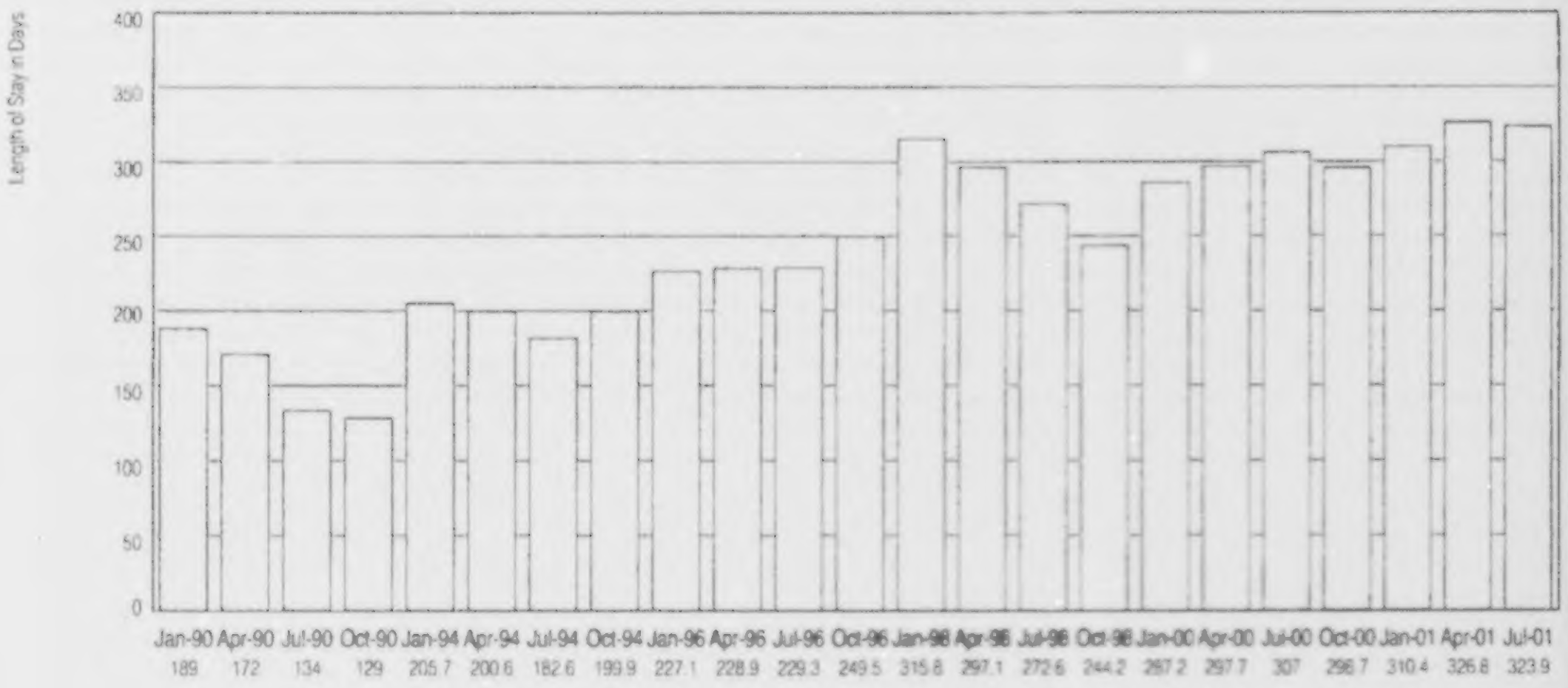

FIGURE 59:

Fewer Families are Relocated to Permanent Housing: 1992-2001

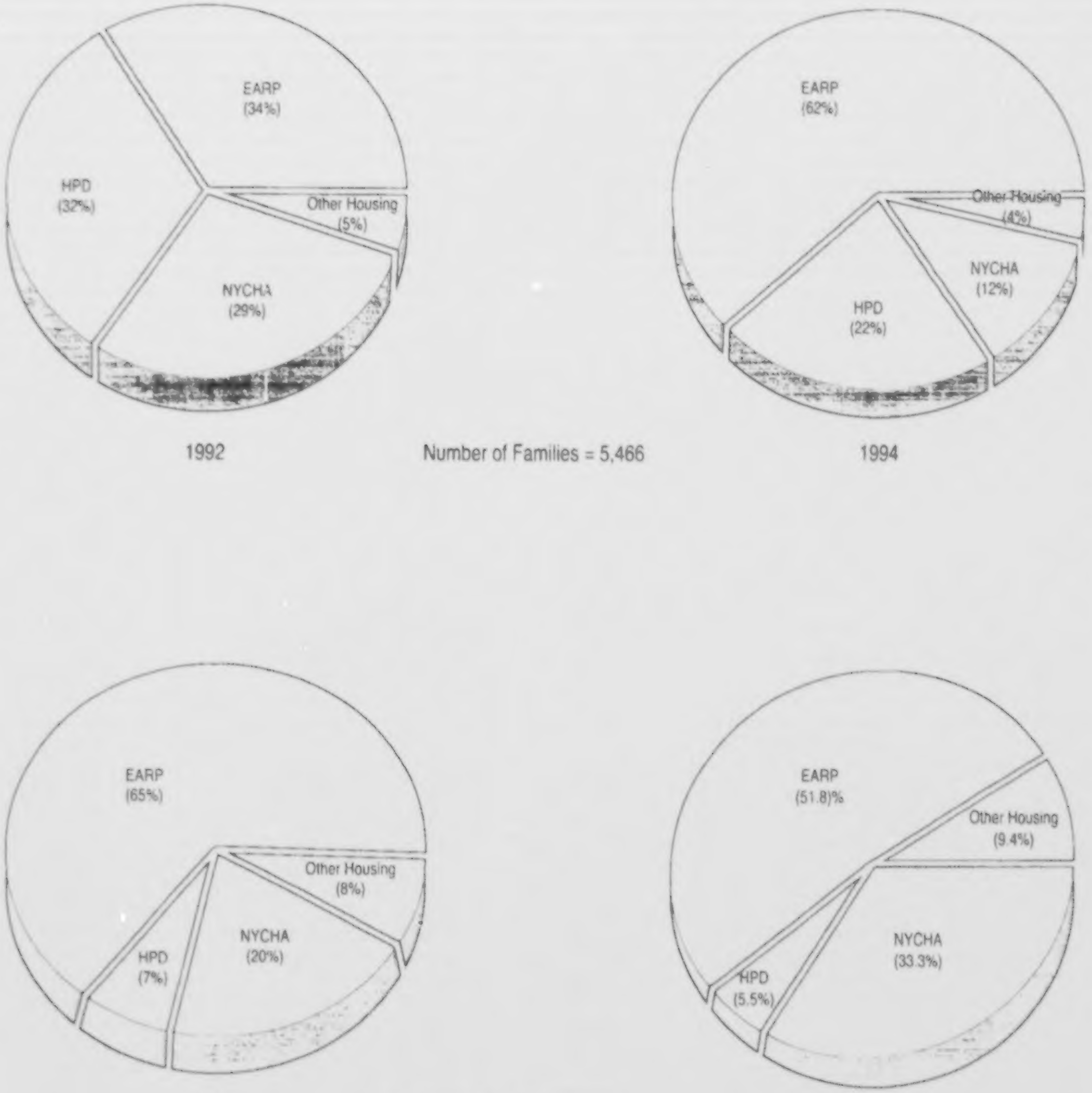

Number of Families = 4,364 — 1992

Number of Families = 5,466 — 1994

Number of Families = 4,178 — 1998

Number of Families = 3,349 — 2001

71

FIGURE 60:

Arrests for Violent Felonies Have Decreased: 1990-2000

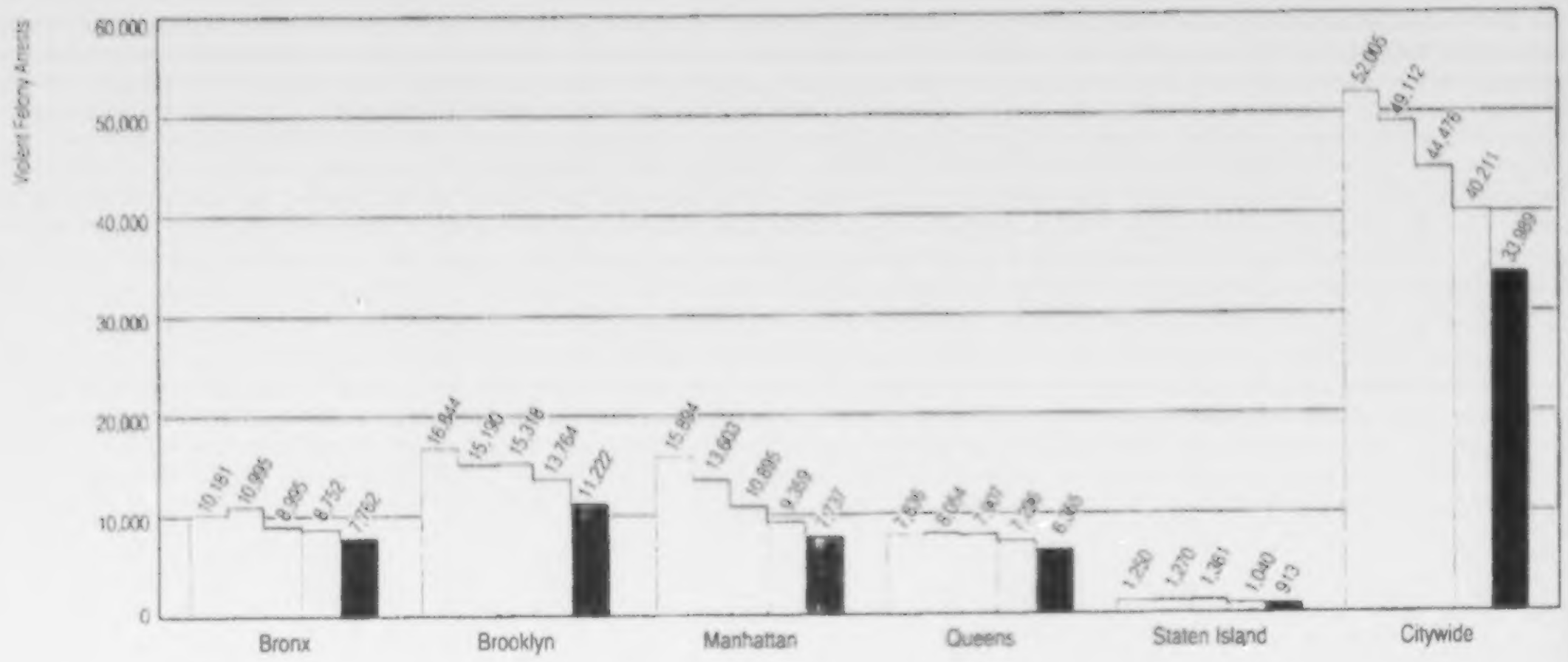

FIGURE 61:

The Number of Children and Youth Murdered in New York City is Decreasing: 1990-2000

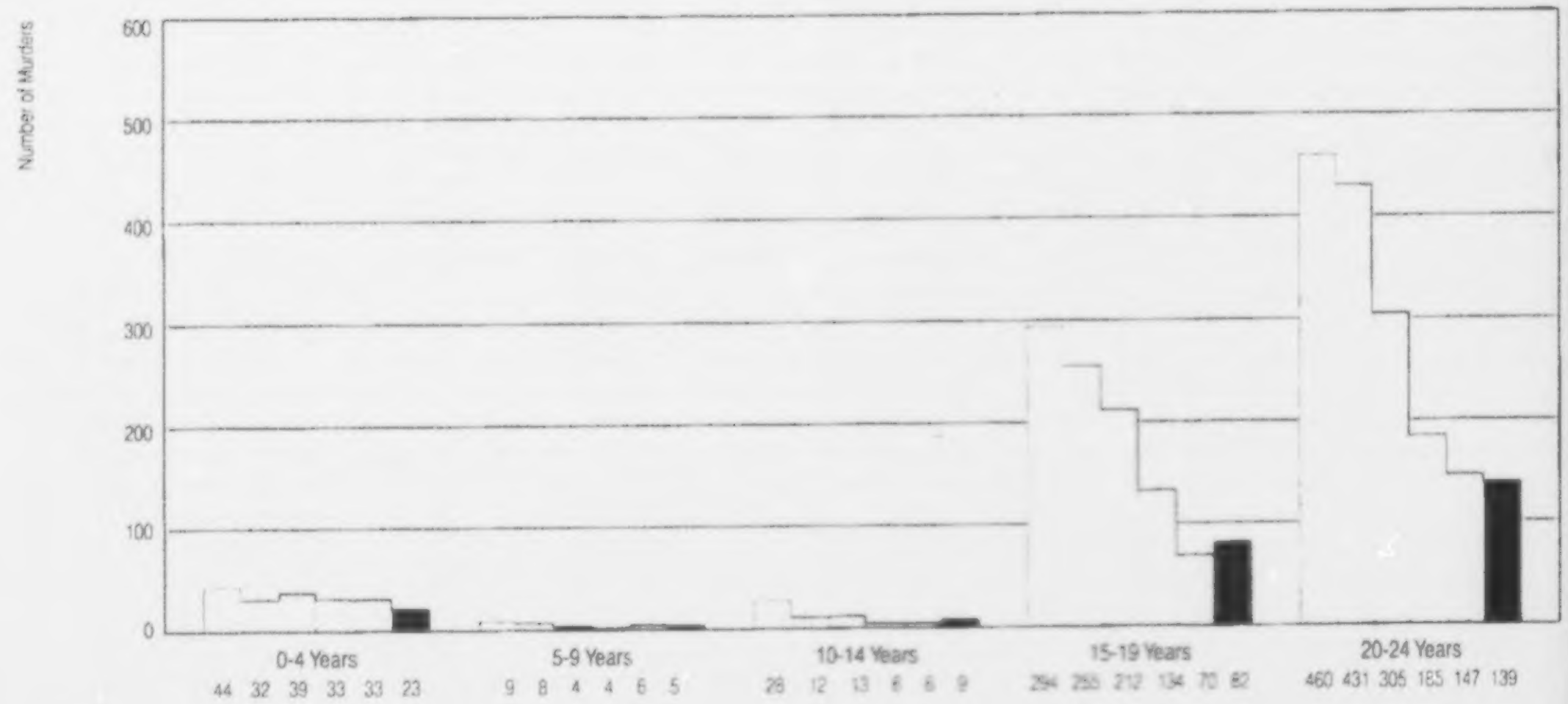

FIGURE 62:

Number of Arrests for Violent Felonies by Community District: 2000

Number of Arrests
- ☐ 930 to 1,150
- ☐ 720 to 930
- ☐ 510 to 720
- ☐ 300 to 510
- ☐ 90 to 300

BEST COPY AVAILABLE

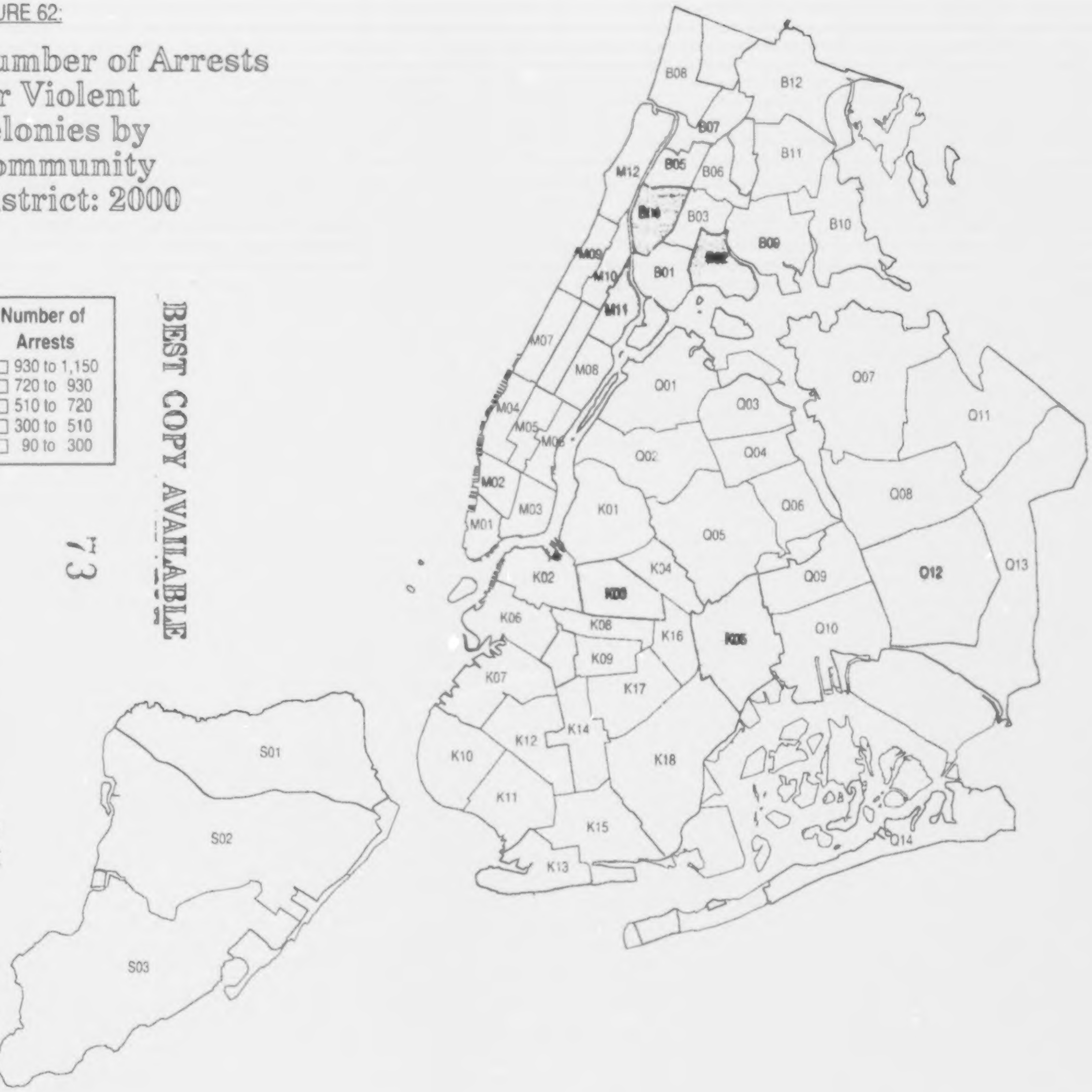

BRONX
Mott Haven (B01)
Hunts Point (B02)
Morrisania (B03)
Concourse/Highbridge (B04)
University Heights (B05)
East Tremont (B06)
Fordham (B07)
Riverdale (B08)
Unionport/Soundview (B09)
Throgs Neck (B10)
Pelham Parkway (B11)
Williamsbridge (B12)

BROOKLYN
Williamsburg/Greenpoint (K01)
Fort Greene/Brooklyn Hts (K02)
Bedford Stuyvesant (K03)
Bushwick (K04)
East New York (K05)
Park Slope (K06)
Sunset Park (K07)
Crown Heights North (K08)
Crown Heights South (K09)
Bay Ridge (K10)
Bensonhurst (K11)
Borough Park (K12)
Coney Island (K13)
Flatbush/Midwood (K14)
Sheepshead Bay (K15)
Brownsville (K16)
East Flatbush (K17)
Canarsie (K18)

MANHATTAN
Battery Park/Tribeca (M01)
Greenwich Village (M02)
Lower East Side (M03)
Chelsea/Clinton (M04)
Midtown Business District (M05)
Murray Hill/Stuyvesant (M06)
Upper West Side (M07)
Upper East Side (M08)
Manhattanville (M09)
Central Harlem (M10)
East Harlem (M11)
Washington Heights (M12)

QUEENS
Astoria/Long Island City (Q01)
Sunnyside/Woodside (Q02)
Jackson Heights (Q03)
Elmhurst/Corona (Q04)
Ridgewood/Glendale (Q05)
Rego Park/Forest Hills (Q06)
Flushing (Q07)
Fresh Meadows/Briarwood (Q08)
Woodhaven (Q09)
Howard Beach (Q10)
Bayside (Q11)
Jamaica/St. Albans (Q12)
Queens Village (Q13)
The Rockaways (Q14)

STATEN ISLAND
Willowbrook (S01)
South Beach (S02)
Tottenville (S03)

FIGURE 63:

Communities with the Most Lead Paint Violations: 2000

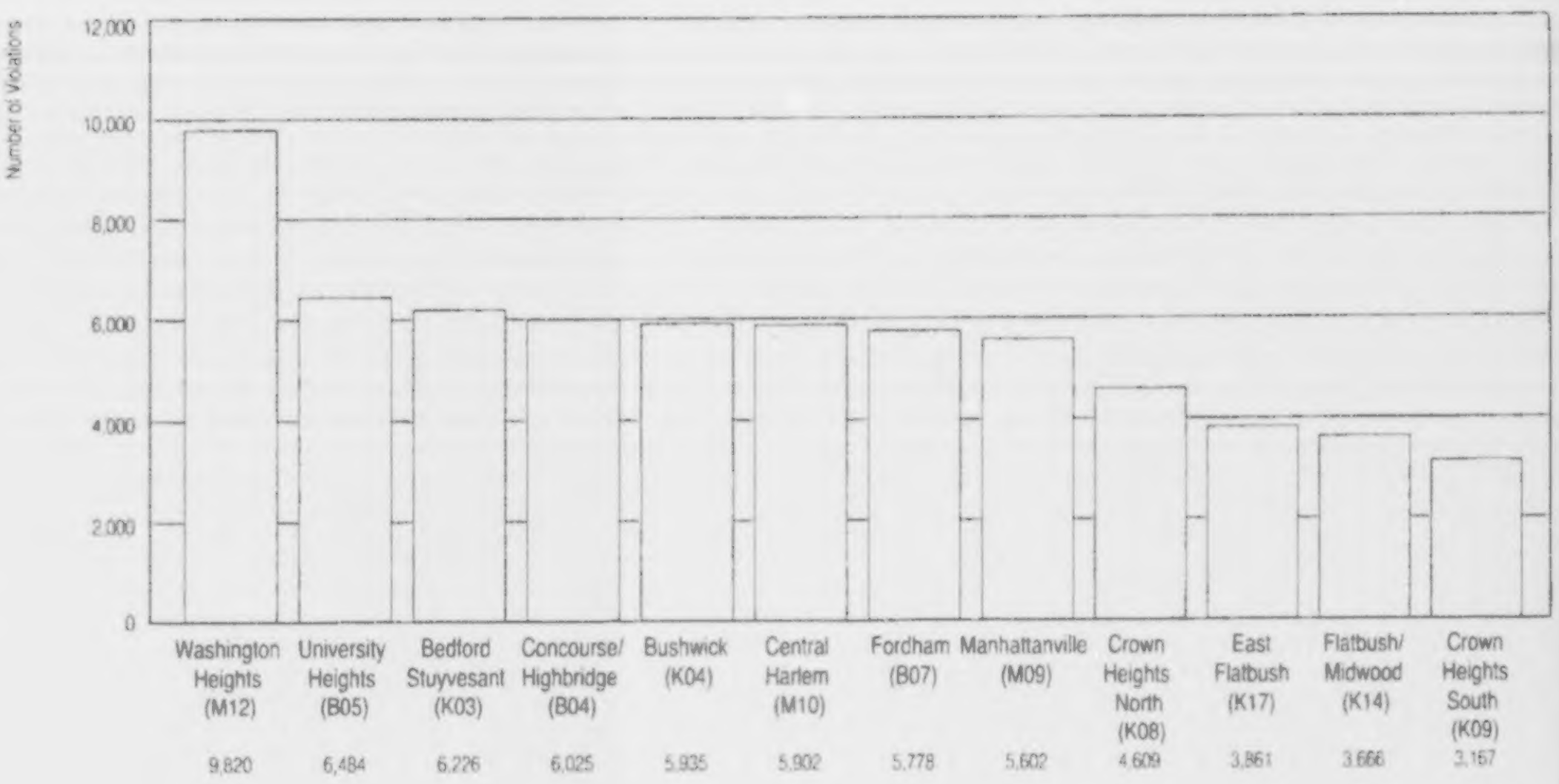

74

FIGURE 64:

Communities with the Most Structural Fires: 2000

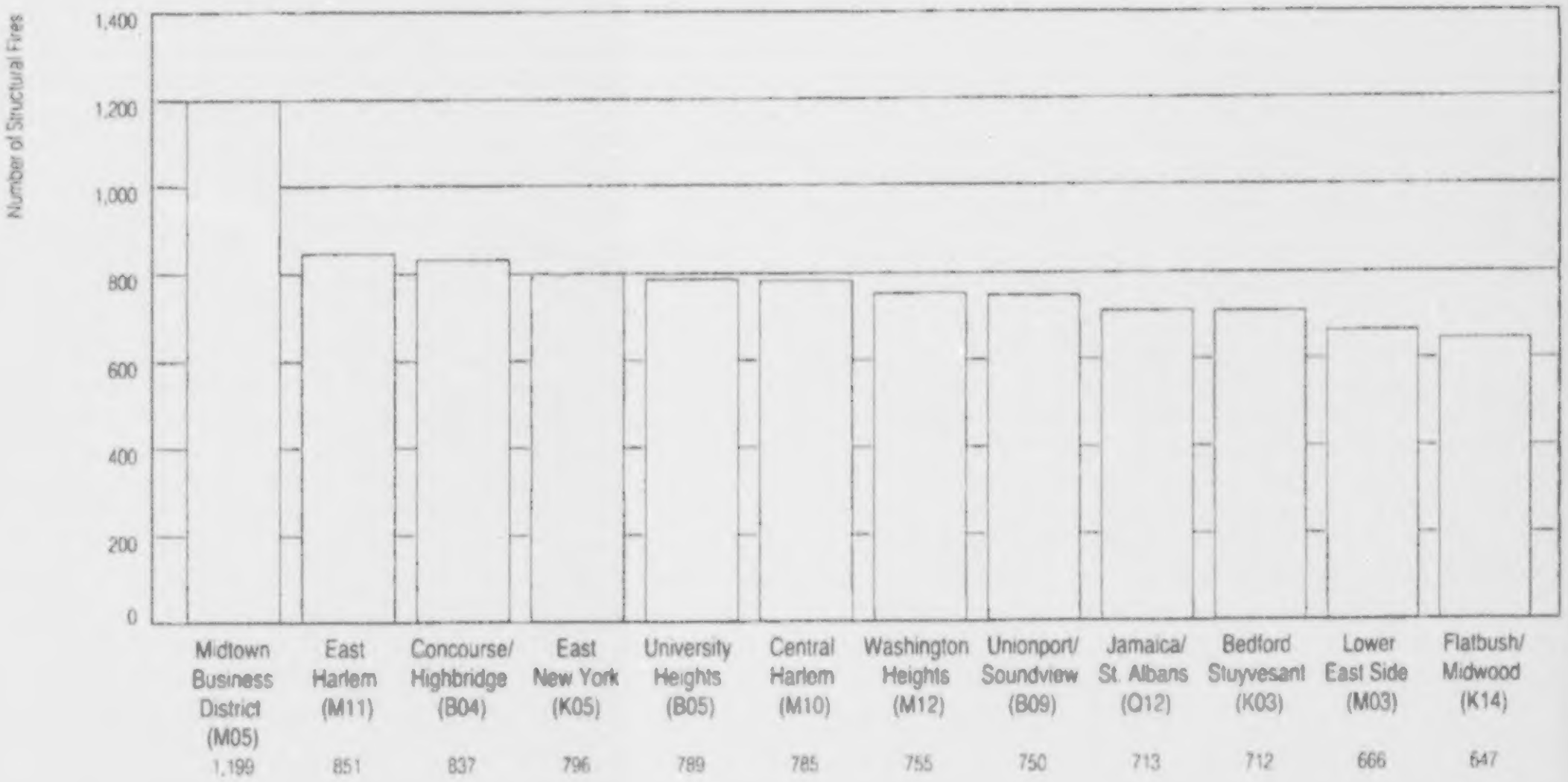

FIGURE 65:

Communities With Many Buildings Demolished: 2000

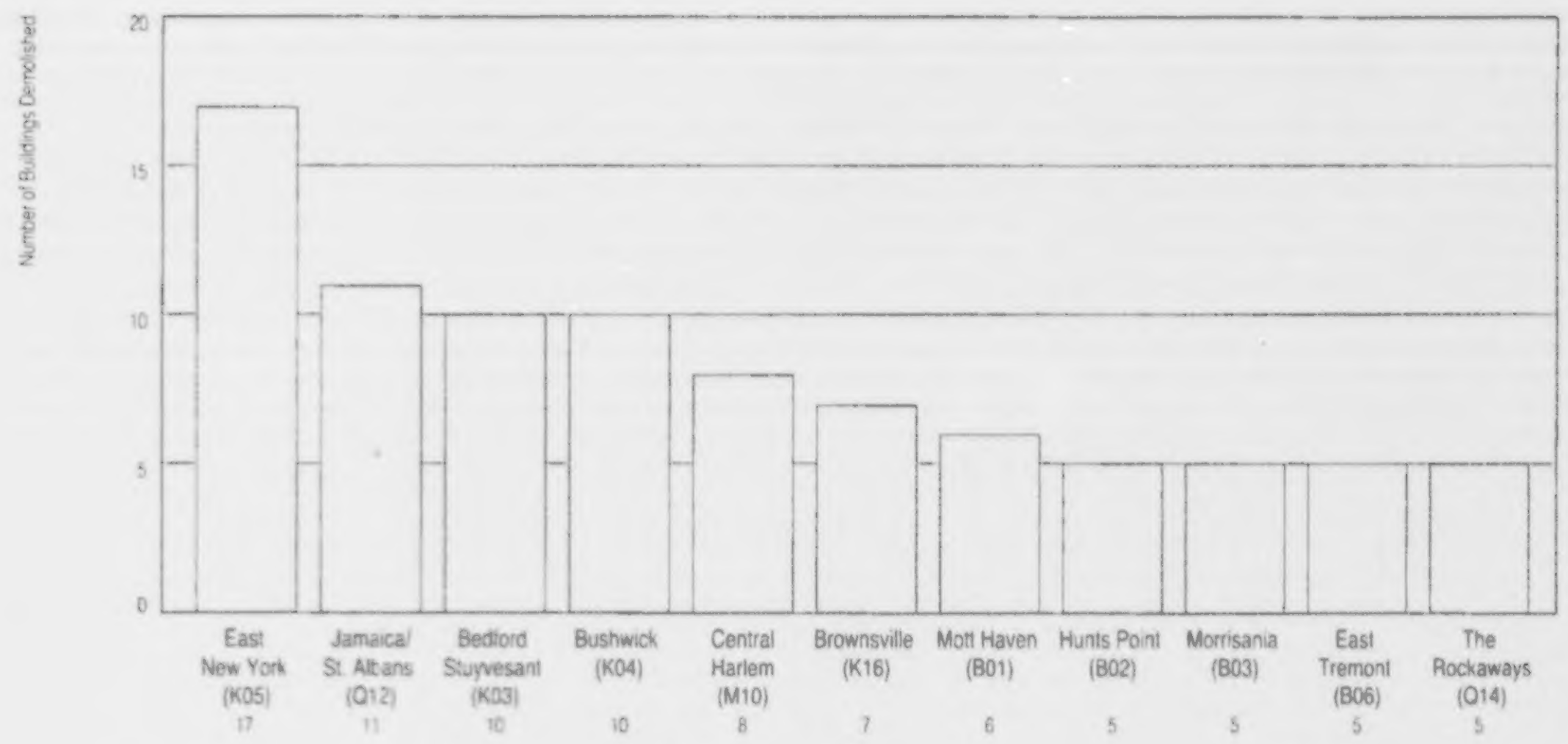

75

FIGURE 66:

Communities with the Most Toxic Air Emissions: 1998



76

FIGURE 67:

Hazardous Incident Responses by Borough: 1994 -2000

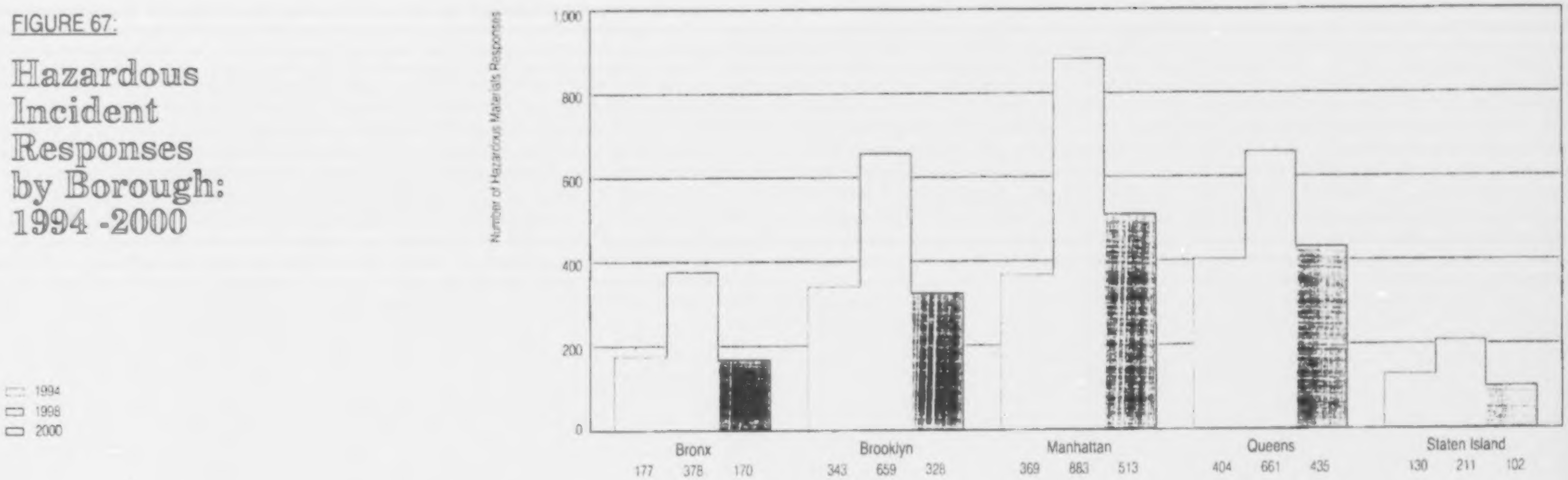

FIGURE 68:

Communities with the Most and Fewest Facilities Storing Hazardous Substances: 2000

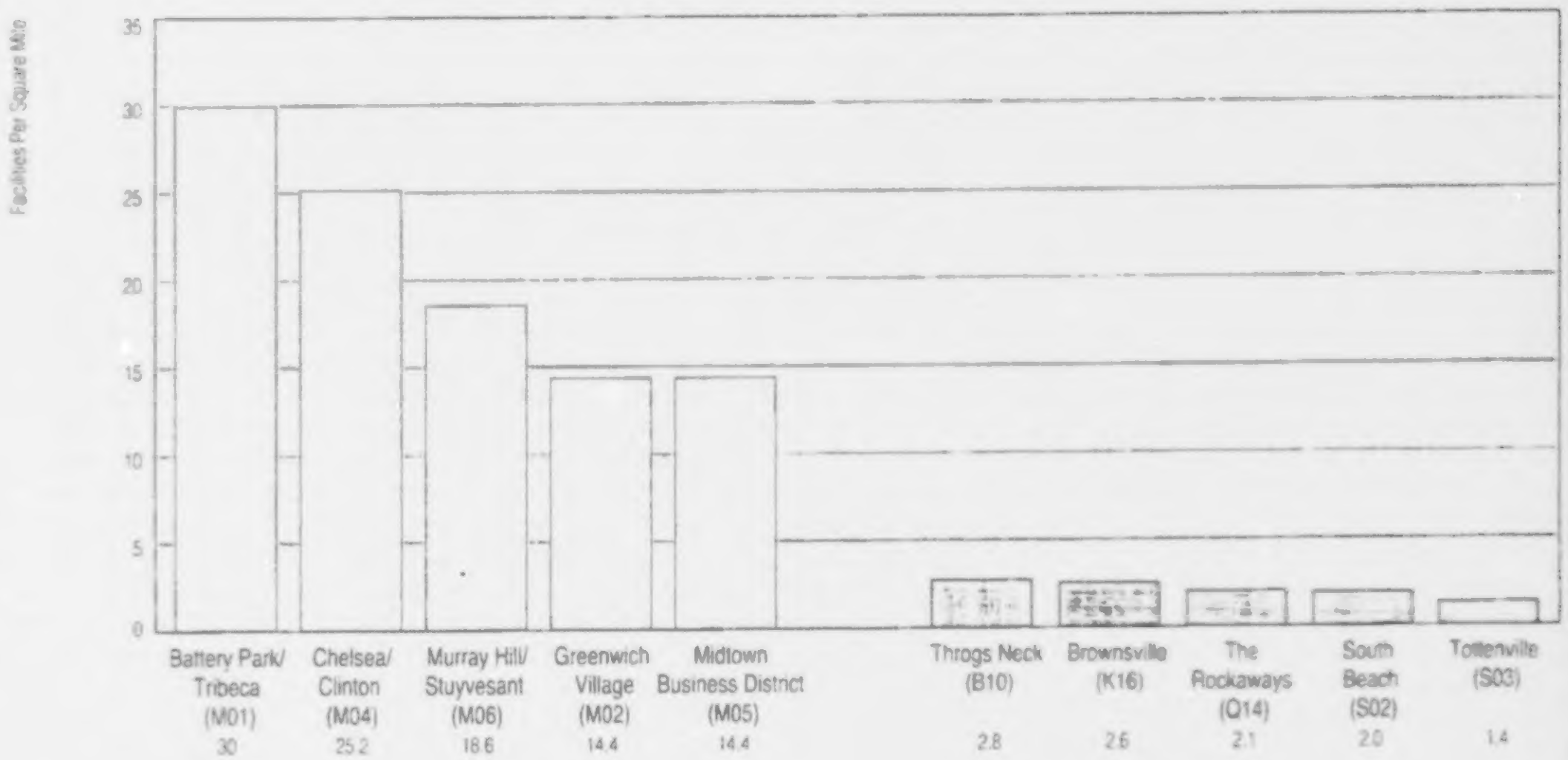

FIGURE 69:

Less Than Ten Percent of Kensico and New Croton Water Has Giardia or Cryptosporidium Bacteria: 2000

Reservoir	Total Number of Samples	Number of Samples Presumed Giardia	Number of Samples Confirmed Giardia	Number of Samples Presumed Cryptosporidium	Number of Samples Confirmed Cryptosporidium
Kensico	106	67	10	12	0
New Croton	52	24	2	8	0

77

FIGURE 70:

Few NYC Homes Have Tap Water with Excessive Lead Contaminant

	NYS DOH Action Level (Microgram of Lead Per Liter of Water)	Samples	Samples Exceed NYS Standard
2000	15	107	10
2001	15	107	10

FIGURE 71:

Communities with the Dirtiest and Cleanest Streets: 2000

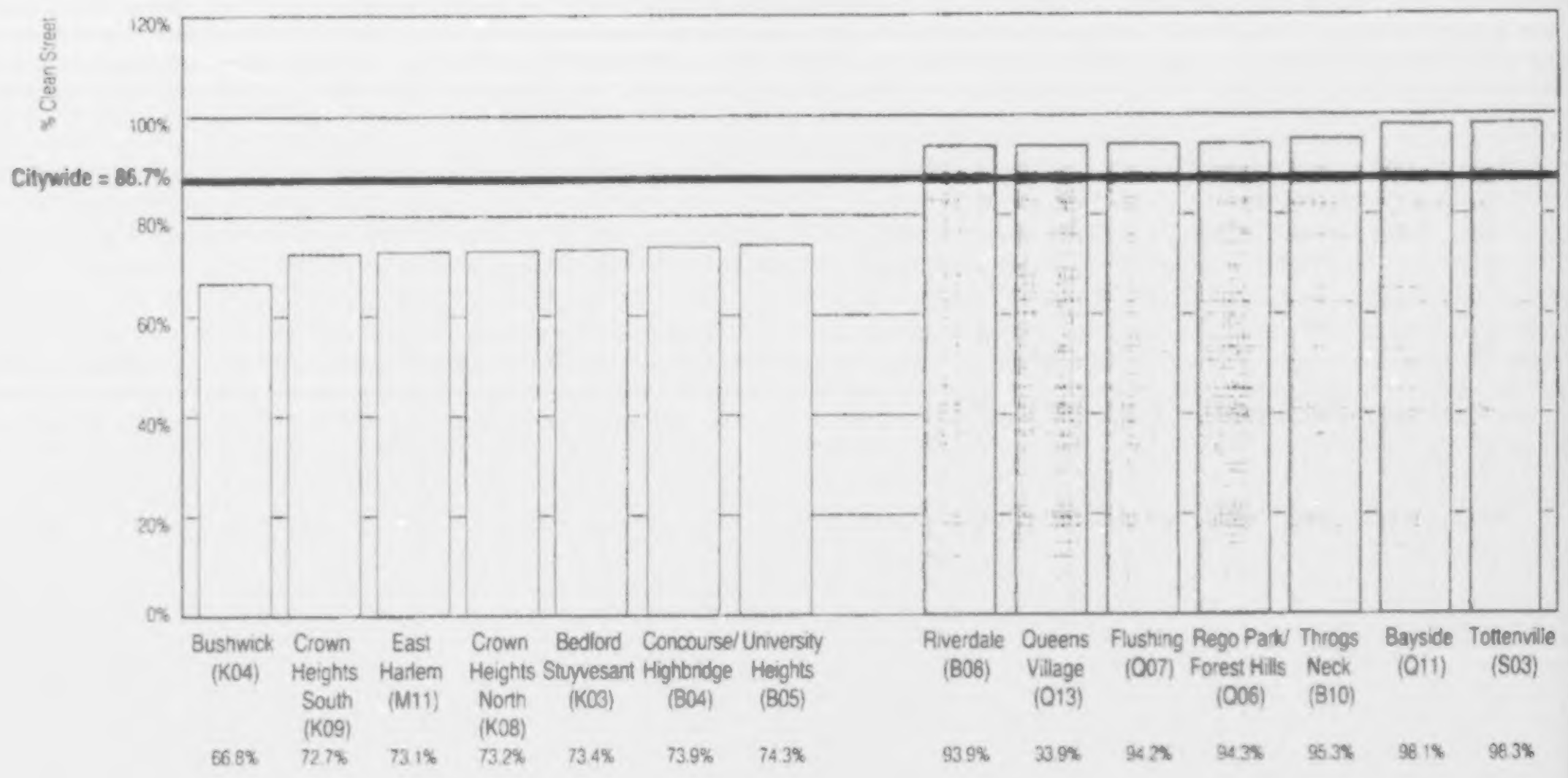

FIGURE 72:

The Condition of Public Parks is Improving: 1990-2001

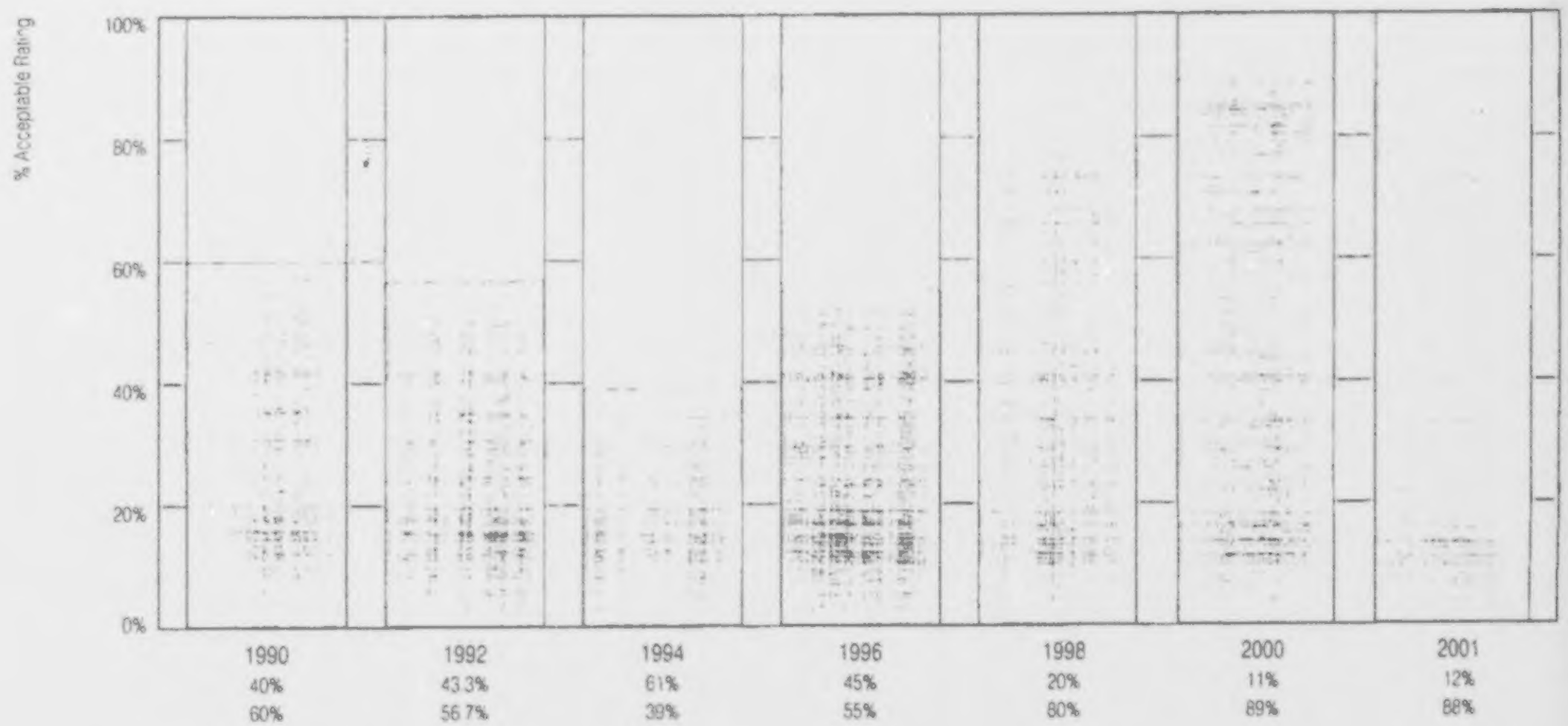

FIGURE 73:

Communities with the Most and Least Children Per Park Acre: 2000

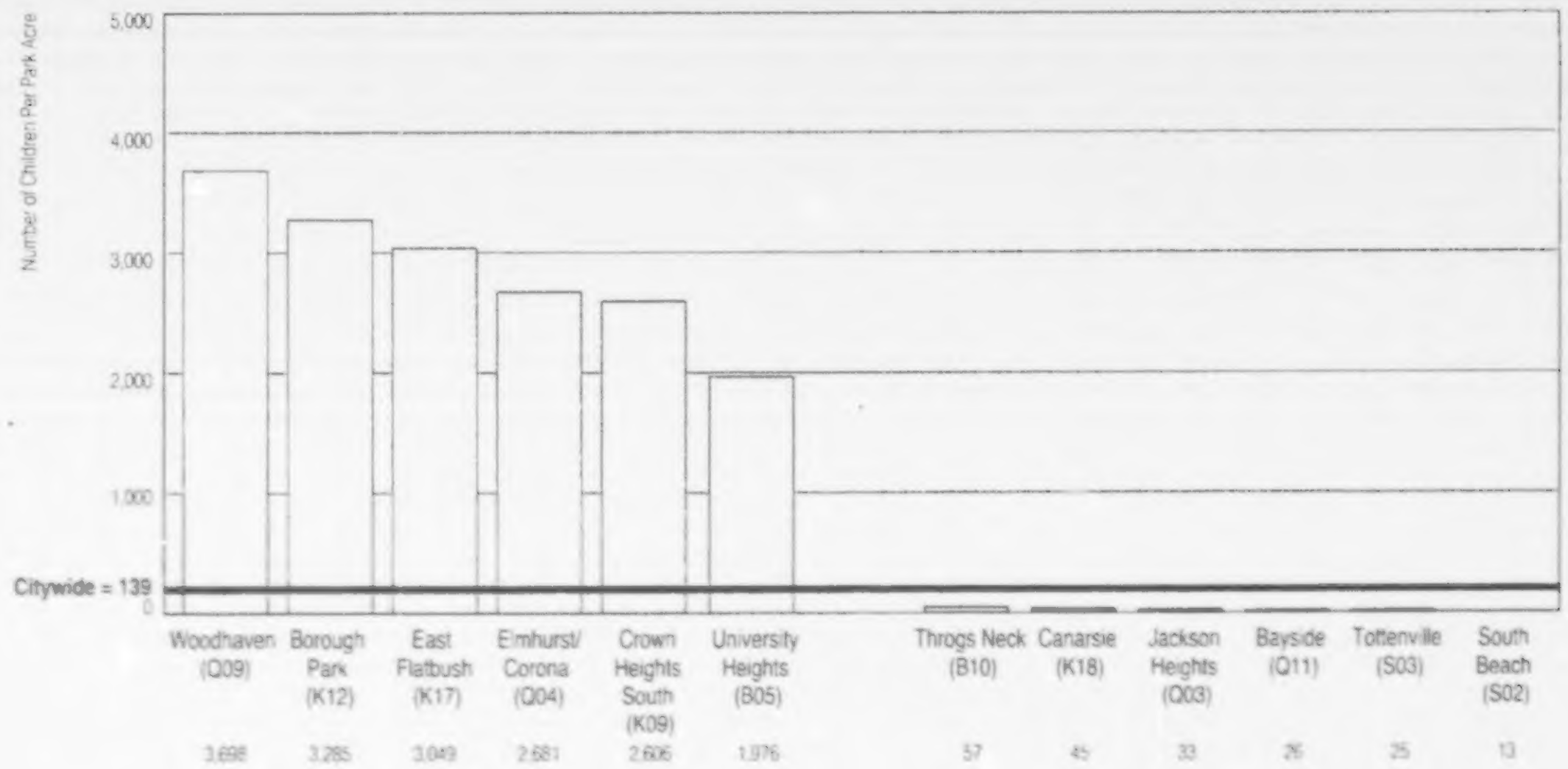

79

FIGURE 74:

Communities with the Fewest and Most Public Library Books Per Child: 2000

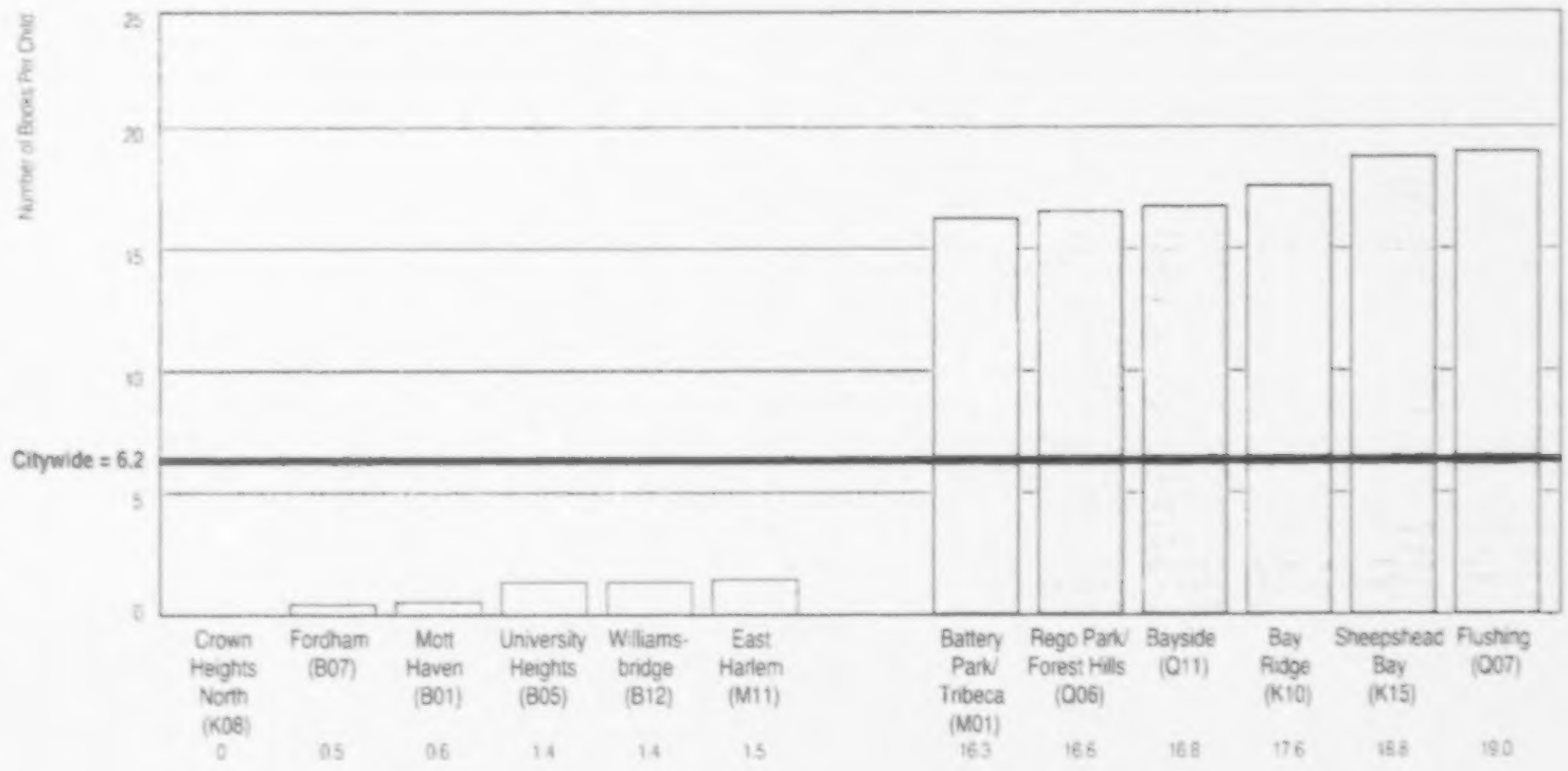

80

FIGURE 75:

Number of Bank Branches by Borough: 2000

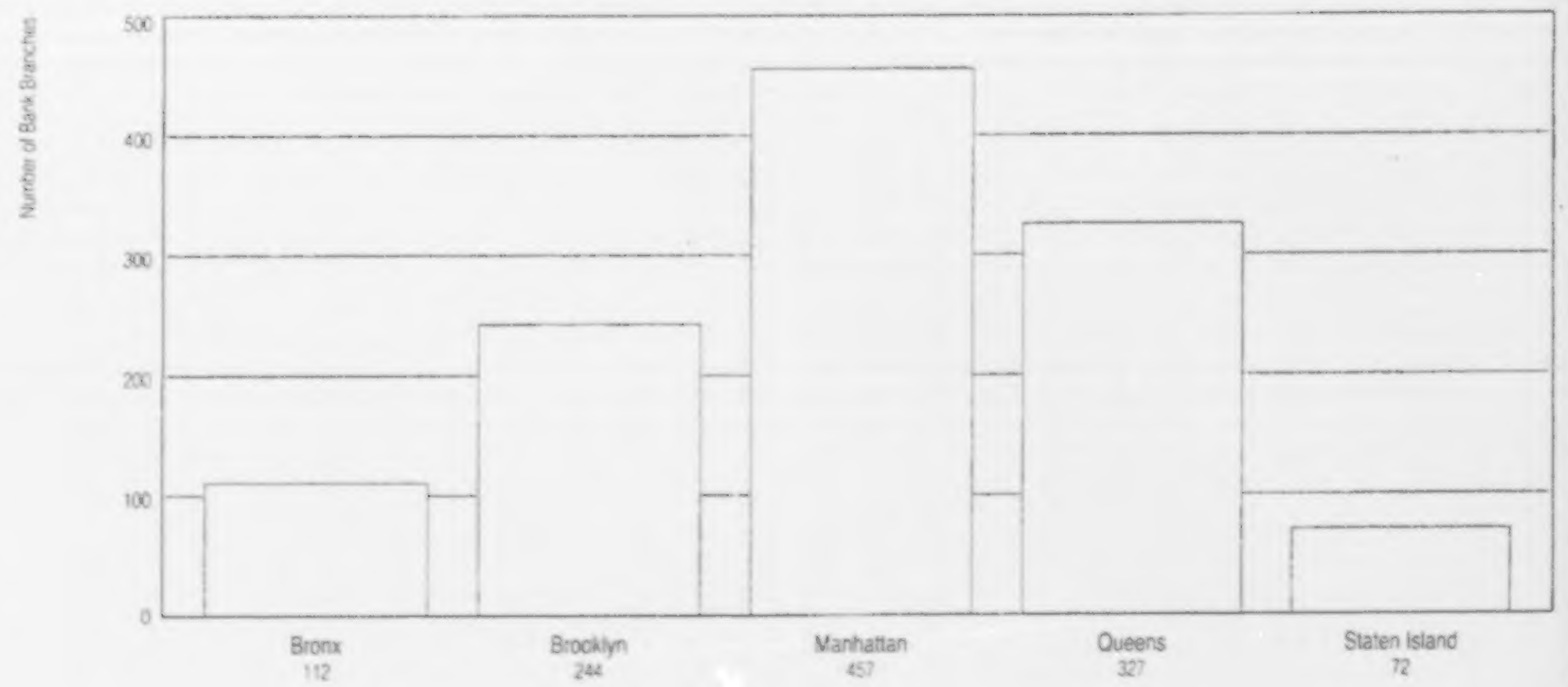

FIGURE 76:

Communities with Many Community Development Corporations: 2001

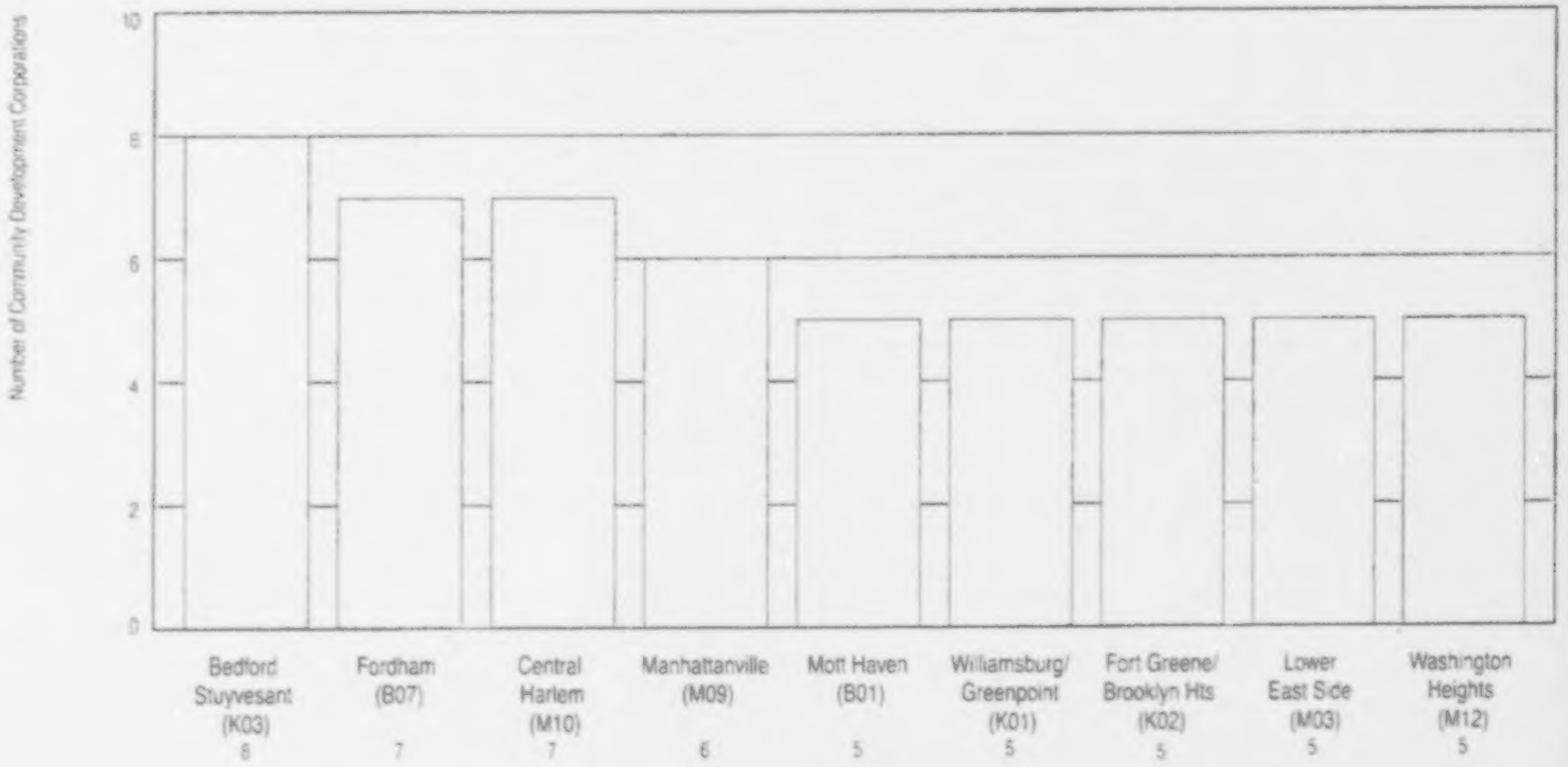

RAISING HEALTHY CHILDREN

Prenatal Care

Low Birthweight

Mortality

AIDS

Asthma

Immunization

Mental Health

Health Insurance

FIGURE 77:

New York City Falls Short of Year 2010 Health Objectives

	National Year 2010 Goals	New York City
Infant Mortality	4.5/1,000	6.7
Low Birthweight (<2,500 grams)	5%	8.3%
Early Prenatal Care	90%	83%
Immunizations (by age 2)	80%	66%

82

FIGURE 78:

Number of Mothers Receiving Late/No Prenatal Care Has Decreased: 1990-2000

1990
1994
1998
2000

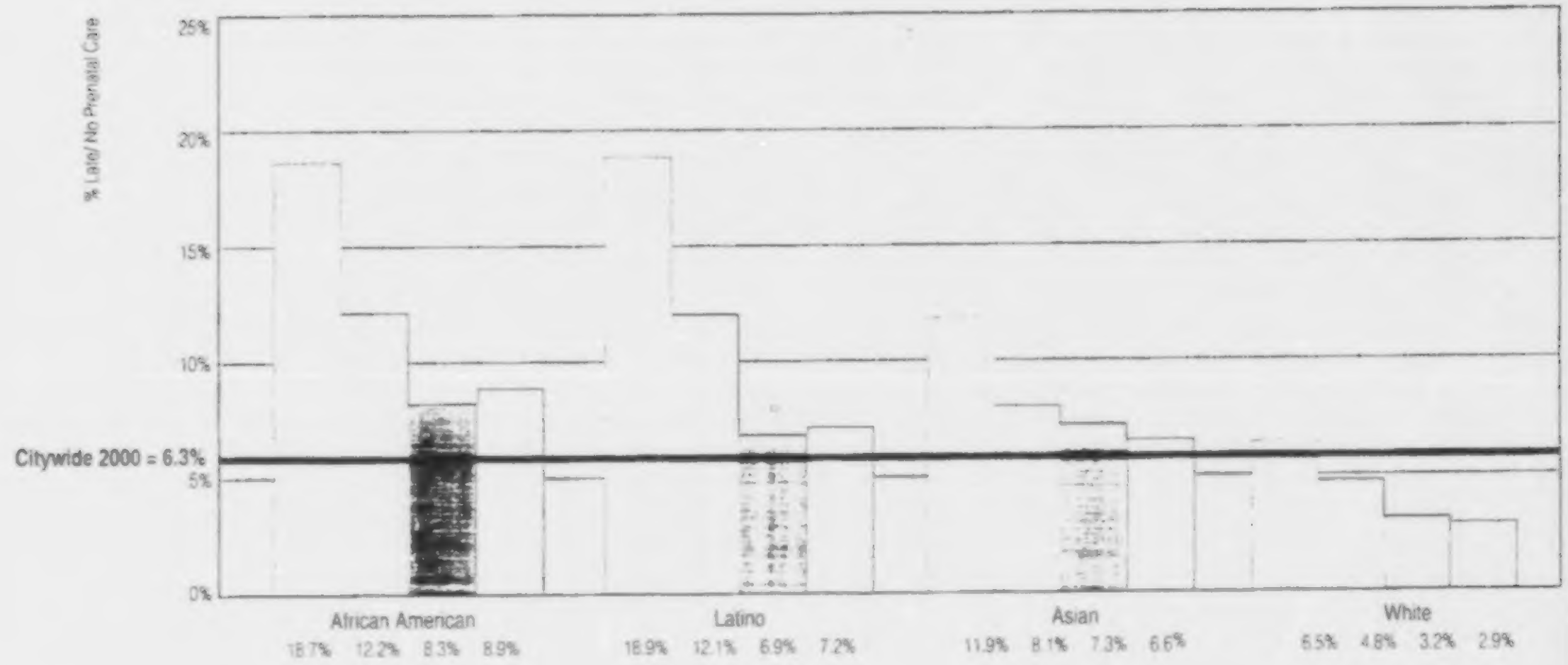

FIGURE 79:

Communities Where Many Mothers Do Not Receive Prenatal Care: 1999

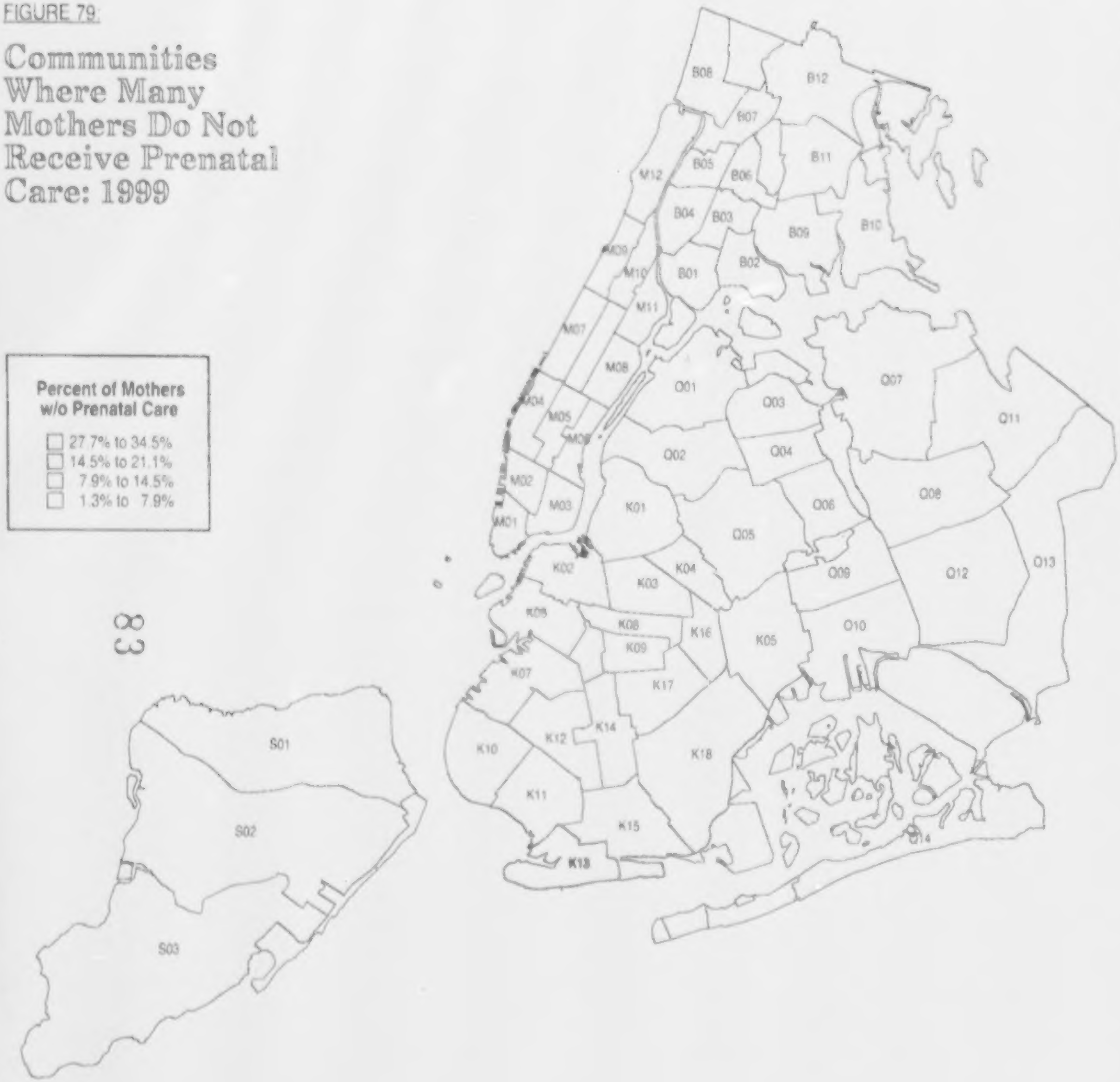

BRONX
Mott Haven (B01)
Hunts Point (B02)
Morrisania (B03)
Concourse/Highbridge (B04)
University Heights (B05)
East Tremont (B06)
Fordham (B07)
Riverdale (B08)
Unionport/Soundview (B09)
Throgs Neck (B10)
Pelham Parkway (B11)
Williamsbridge (B12)

BROOKLYN
Williamsburg/Greenpoint (K01)
Fort Greene/Brooklyn Hts (K02)
Bedford Stuyvesant (K03)
Bushwick (K04)
East New York (K05)
Park Slope (K06)
Sunset Park (K07)
Crown Heights North (K08)
Crown Heights South (K09)
Bay Ridge (K10)
Bensonhurst (K11)
Borough Park (K12)
Coney Island (K13)
Flatbush/Midwood (K14)
Sheepshead Bay (K15)
Brownsville (K16)
East Flatbush (K17)
Canarsie (K18)

MANHATTAN
Battery Park/Tribeca (M01)
Greenwich Village (M02)
Lower East Side (M03)
Chelsea/Clinton (M04)
Midtown Business District (M05)
Murray Hill/Stuyvesant (M06)
Upper West Side (M07)
Upper East Side (M08)
Manhattanville (M09)
Central Harlem (M10)
East Harlem (M11)
Washington Heights (M12)

QUEENS
Astoria/Long Island City (Q01)
Sunnyside/Woodside (Q02)
Jackson Heights (Q03)
Elmhurst/Corona (Q04)
Ridgewood/Glendale (Q05)
Rego Park/Forest Hills (Q06)
Flushing (Q07)
Fresh Meadows/Briarwood (Q08)
Woodhaven (Q09)
Howard Beach (Q10)
Bayside (Q11)
Jamaica/St. Albans (Q12)
Queens Village (Q13)
The Rockaways (Q14)

STATEN ISLAND
Willowbrook (S01)
South Beach (S02)
Tottenville (S03)

FIGURE 80:

Too Many Babies are Born Low Birthweight: 1990-2000

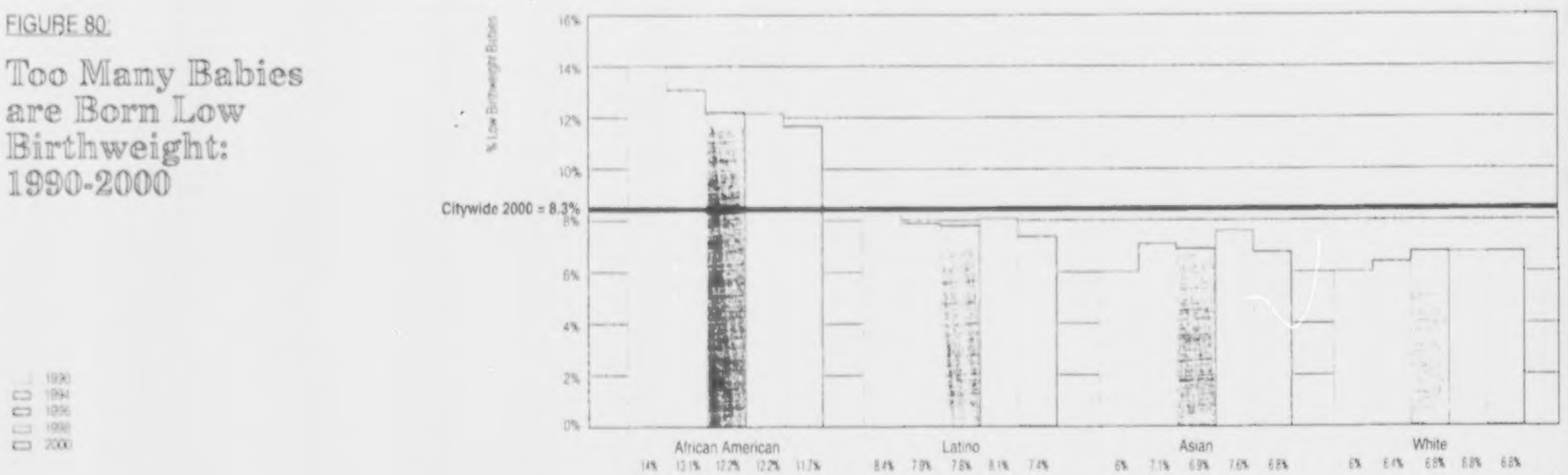

FIGURE 81:

Communities with the Most and Fewest Low Birthweight Babies: 1999

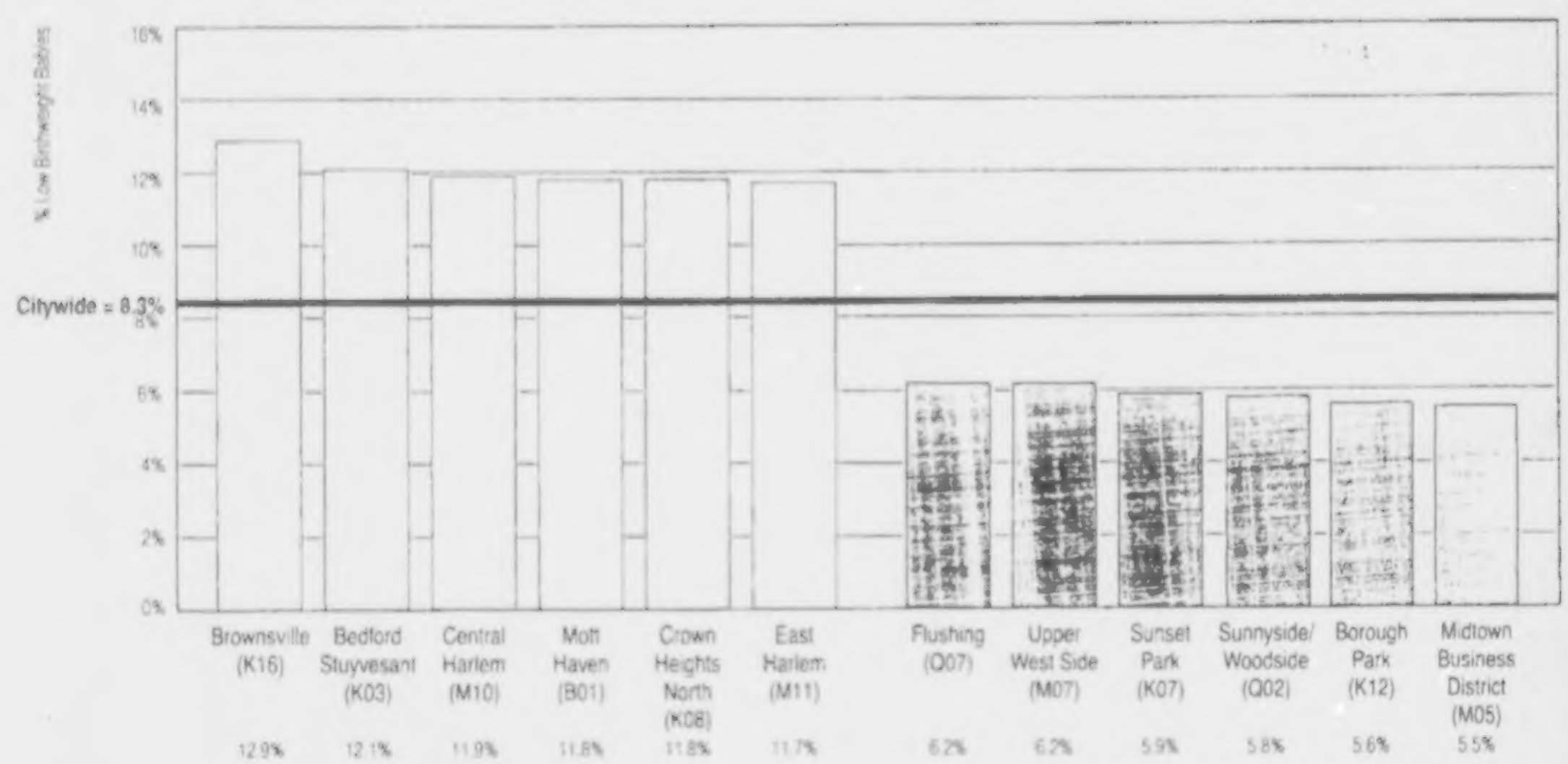

FIGURE 82:

Infant Mortality Has Decreased: 1990-2000

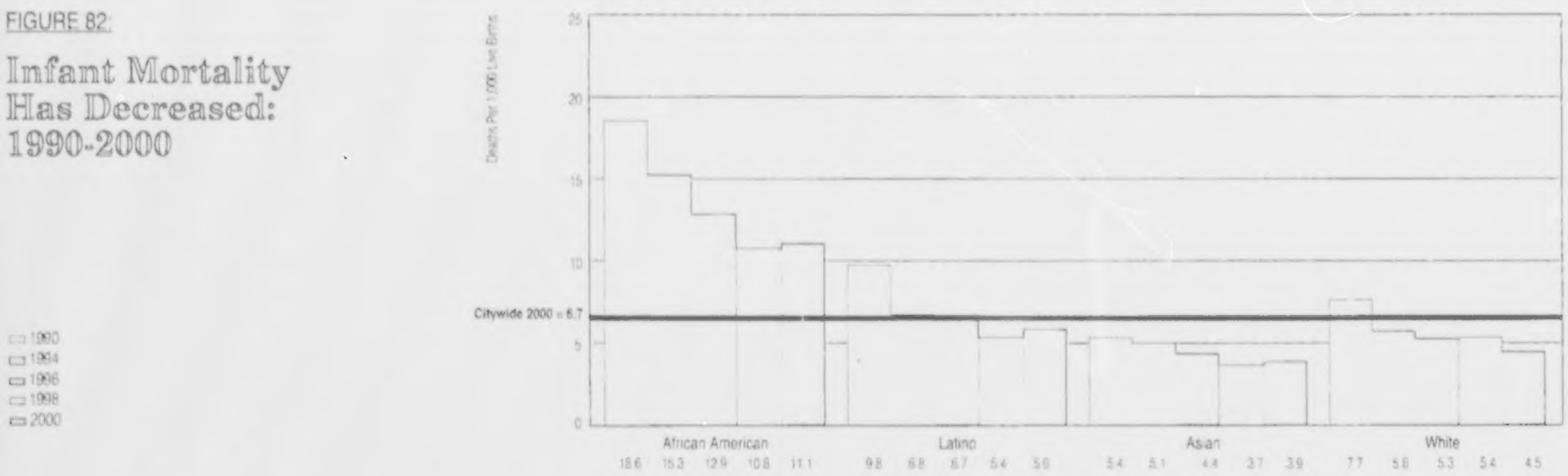

85

FIGURE 83:

Infant Mortality by Community District: 1999

Infant Deaths Per 1,000 Live Births

- ☐ 13.4 to 16.4
- ☐ 10.3 to 13.4
- ☐ 7.2 to 10.3
- ☐ 4.1 to 7.2
- ☐ 1.0 to 4.1

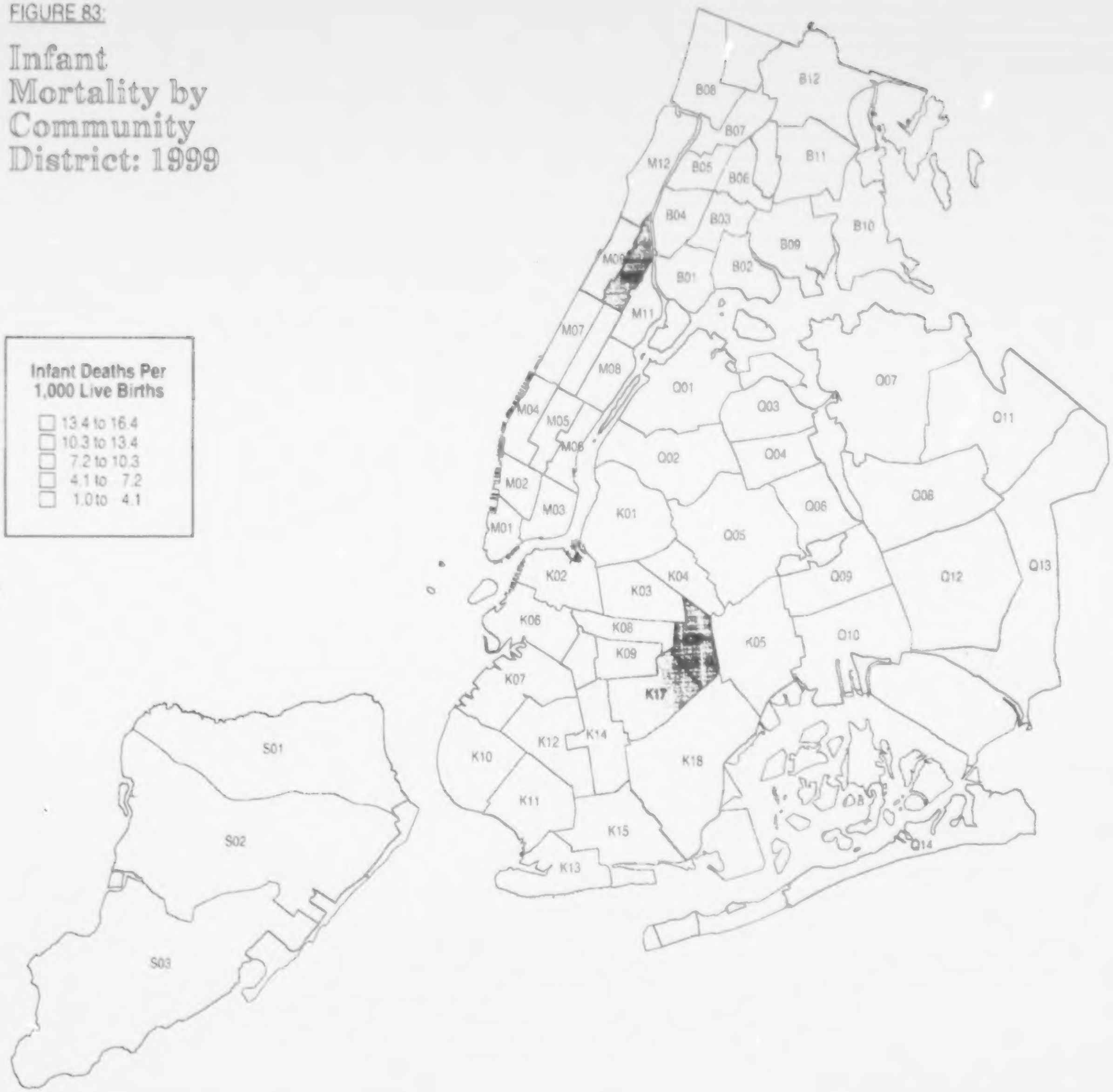

BRONX
Mott Haven (B01)
Hunts Point (B02)
Morrisania (B03)
Concourse/Highbridge (B04)
University Heights (B05)
East Tremont (B06)
Fordham (B07)
Riverdale (B08)
Unionport/Soundview (B09)
Throgs Neck (B10)
Pelham Parkway (B11)
Williamsbridge (B12)

BROOKLYN
Williamsburg/Greenpoint (K01)
Fort Greene/Brooklyn Hts (K02)
Bedford Stuyvesant (K03)
Bushwick (K04)
East New York (K05)
Park Slope (K06)
Sunset Park (K07)
Crown Heights North (K08)
Crown Heights South (K09)
Bay Ridge (K10)
Bensonhurst (K11)
Borough Park (K12)
Coney Island (K13)
Flatbush/Midwood (K14)
Sheepshead Bay (K15)
Brownsville (K16)
East Flatbush (K17)
Canarsie (K18)

MANHATTAN
Battery Park/Tribeca (M01)
Greenwich Village (M02)
Lower East Side (M03)
Chelsea/Clinton (M04)
Midtown Business District (M05)
Murray Hill/Stuyvesant (M06)
Upper West Side (M07)
Upper East Side (M08)
Manhattanville (M09)
Central Harlem (M10)
East Harlem (M11)
Washington Heights (M12)

QUEENS
Astoria/Long Island City (Q01)
Sunnyside/Woodside (Q02)
Jackson Heights (Q03)
Elmhurst/Corona (Q04)
Ridgewood/Glendale (Q05)
Rego Park/Forest Hills (Q06)
Flushing (Q07)
Fresh Meadows/Briarwood (Q08)
Woodhaven (Q09)
Howard Beach (Q10)
Bayside (Q11)
Jamaica/St. Albans (Q12)
Queens Village (Q13)
The Rockaways (Q14)

STATEN ISLAND
Willowbrook (S01)
South Beach (S02)
Tottenville (S03)

FIGURE 84:

Causes of Death, Under One Year Old: 1999

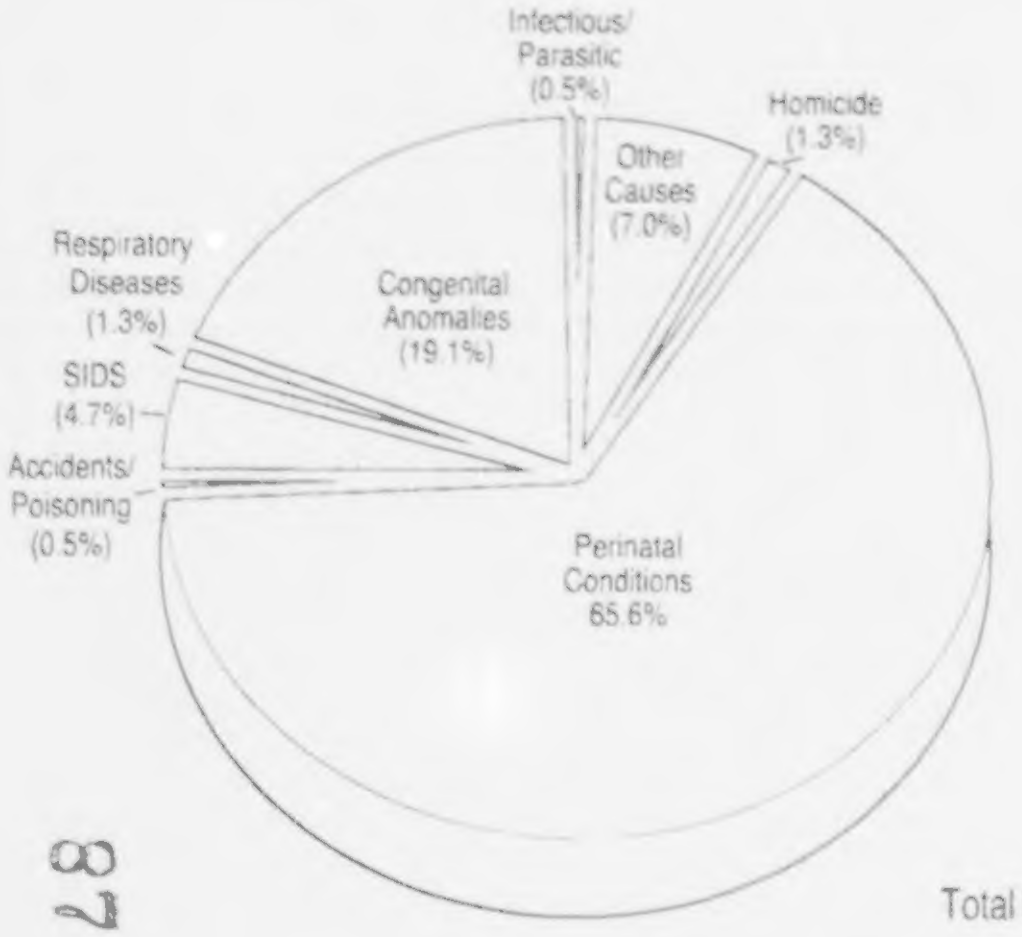

Total Deaths = 848

FIGURE 85:

Causes of Death, 1-4 Years Old: 1999

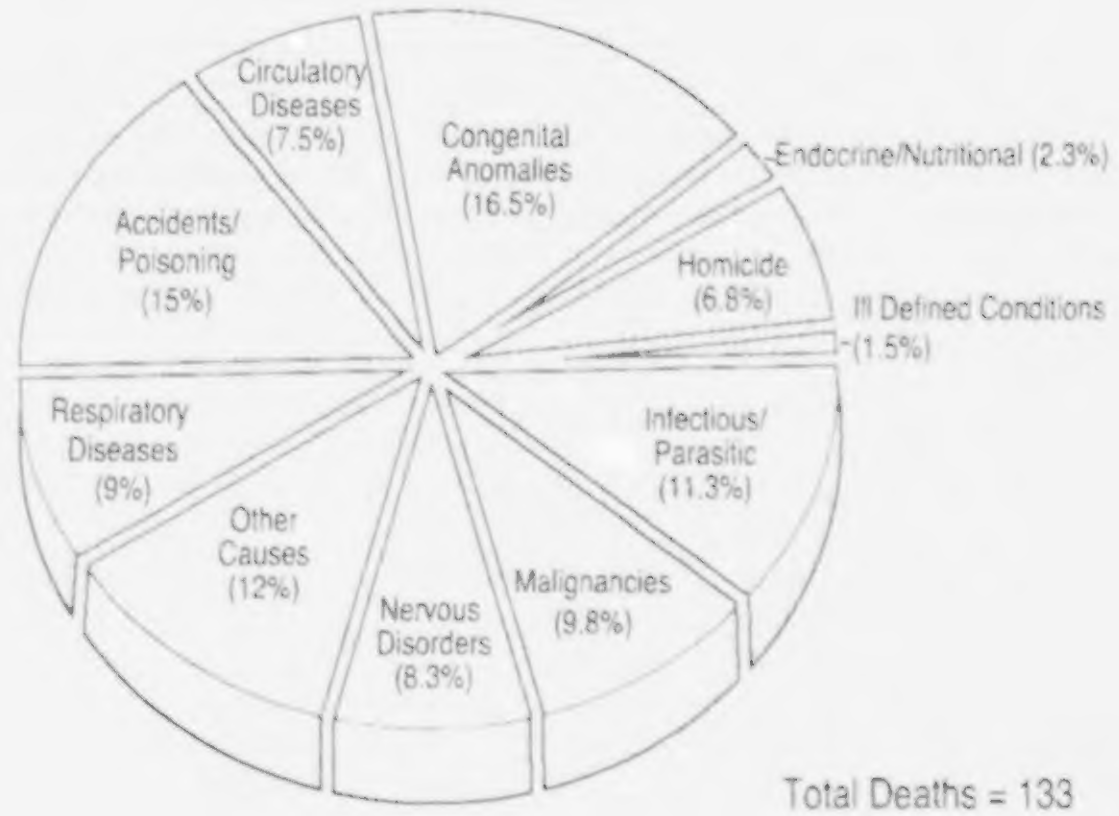

Total Deaths = 133

FIGURE 86:

Causes of Death, 5-11 Years Old: 1999

Total Deaths = 139

FIGURE 87:

Causes of Death, 12-18 Years Old: 1999

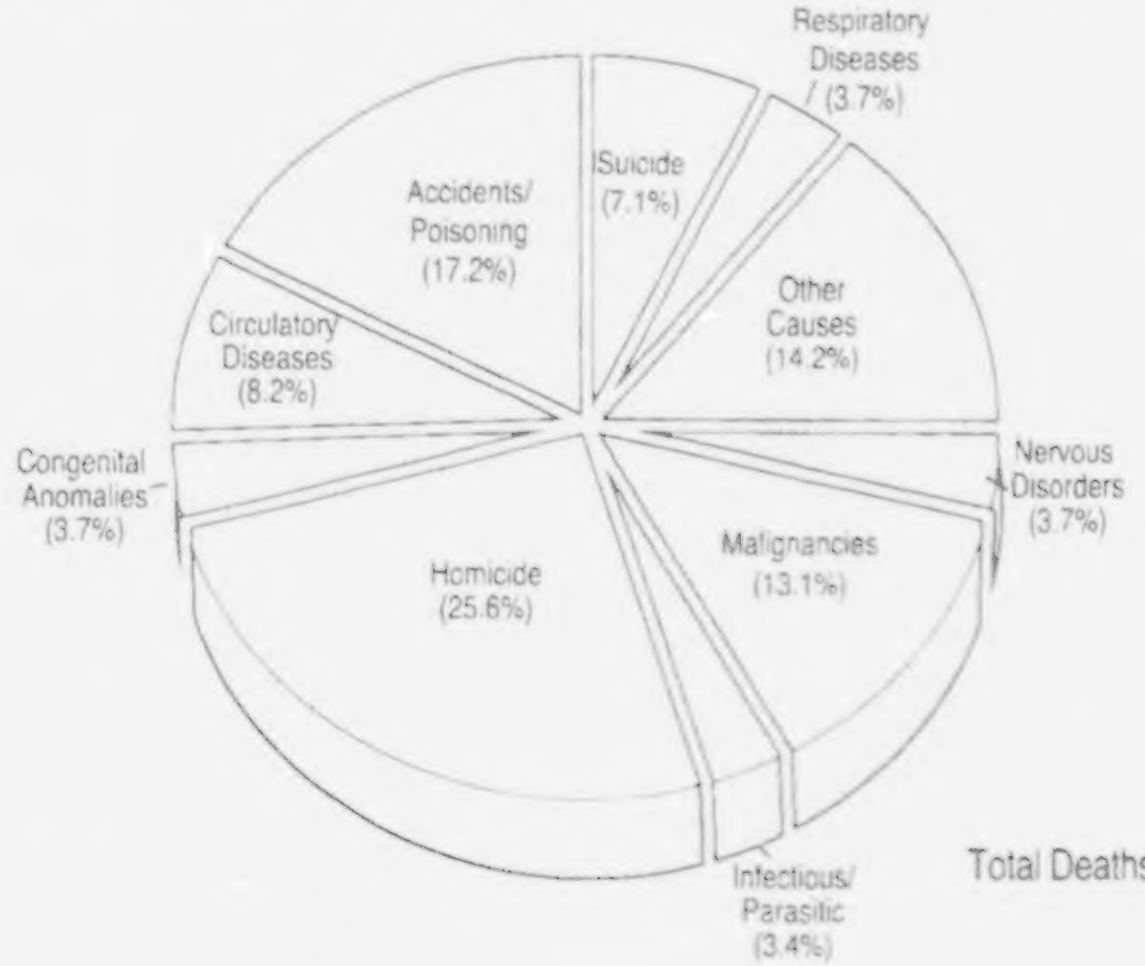

Total Deaths = 267

FIGURE 88:

The Number of Pediatric and Youth AIDS Cases Reported: 1990-1999

1990
1992
1994
1996
1998
1999

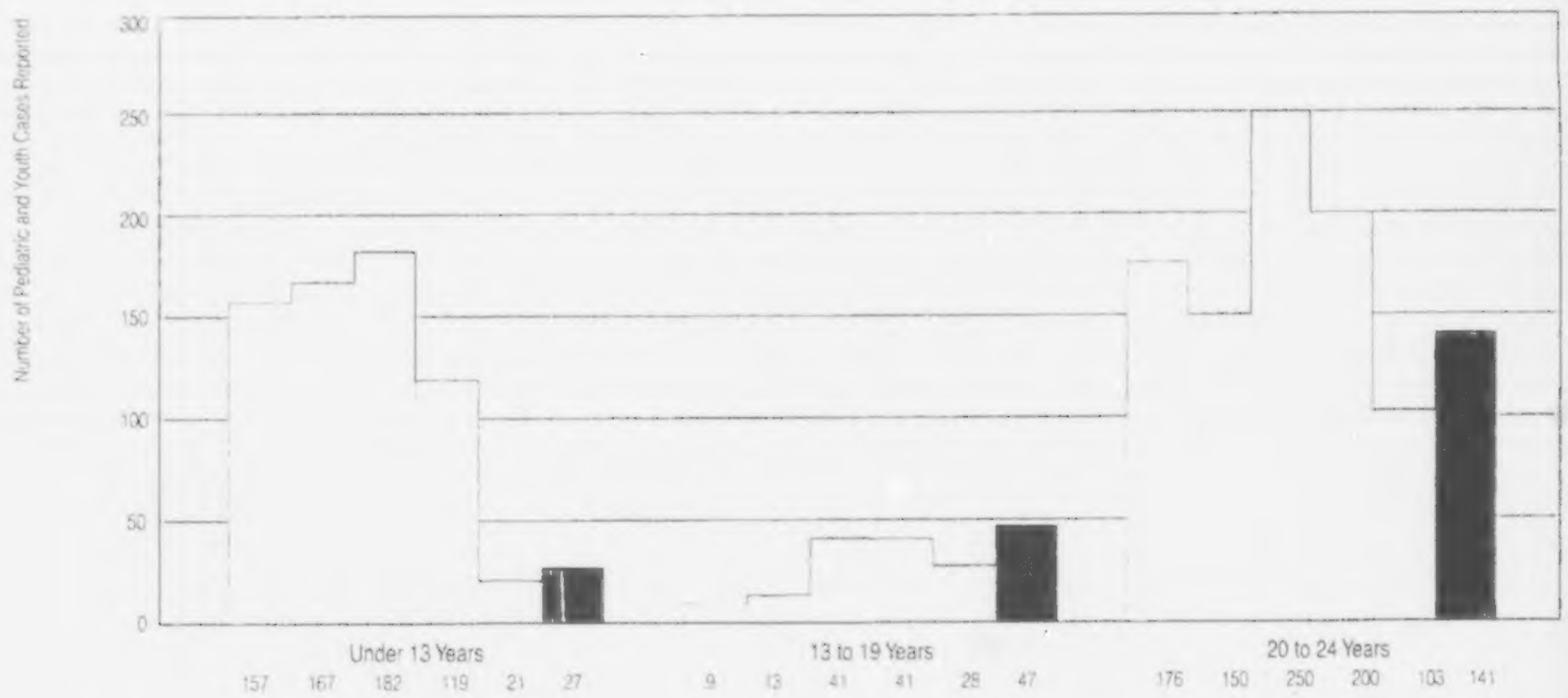

FIGURE 89:

Children with Tuberculosis by Age: 1992-2000

1992
1994
1996
1998
2000

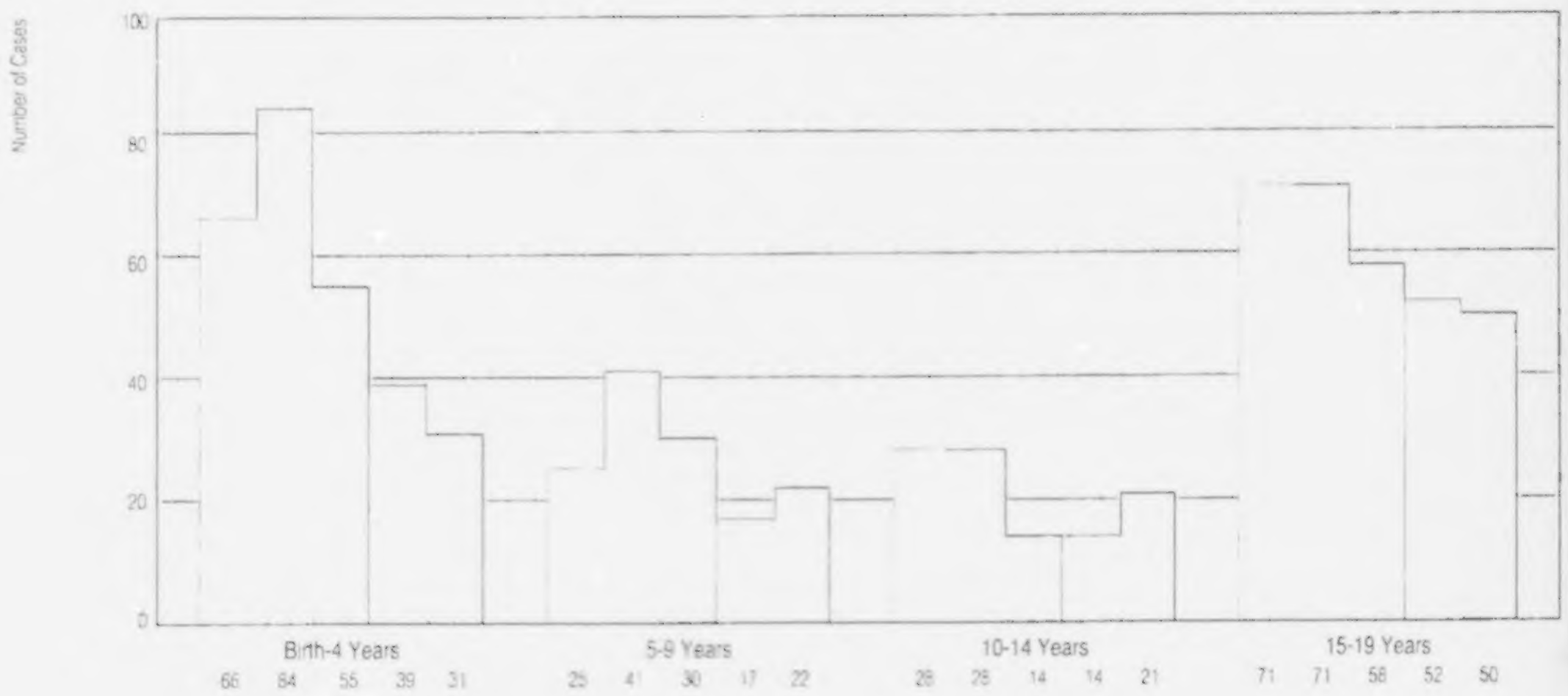

FIGURE 90:

The Number of Childhood Lead Poisoning Cases Reported: 1990-2000

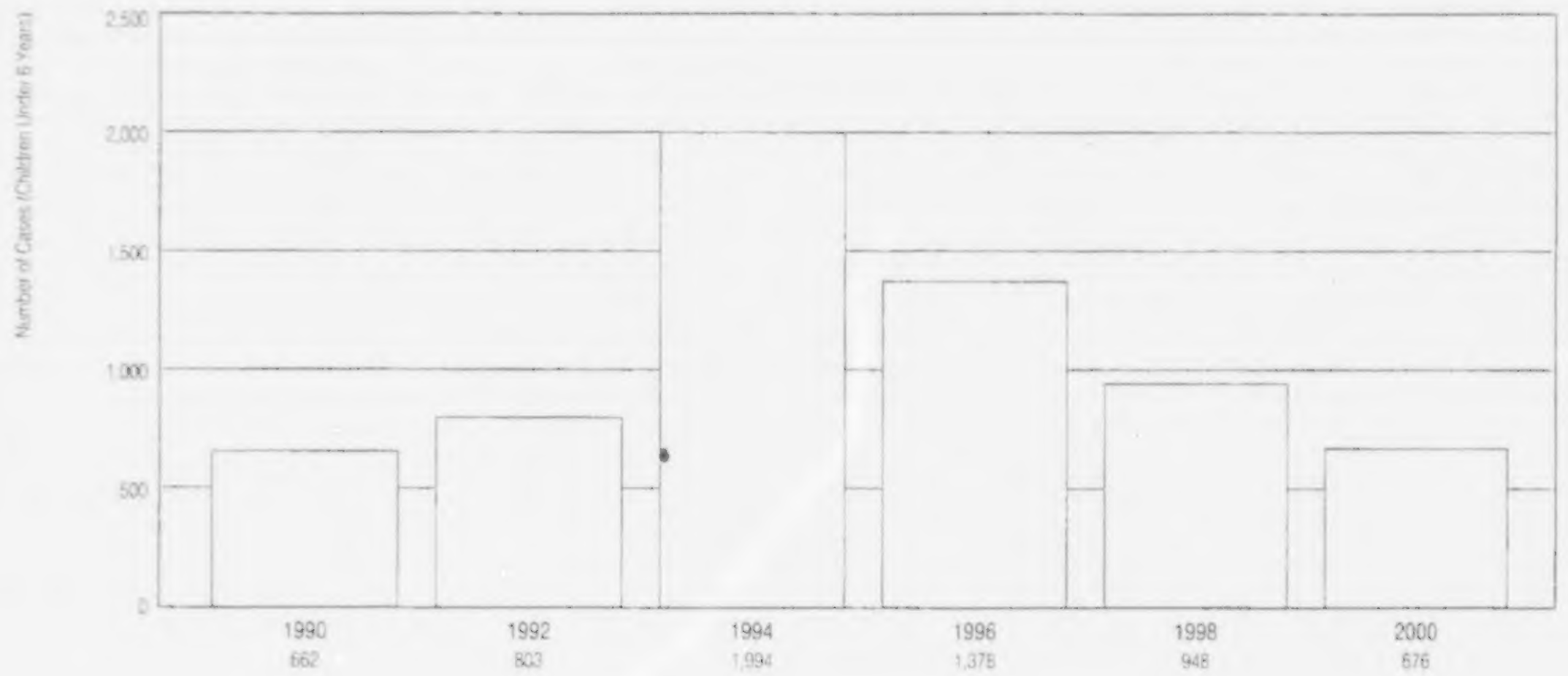

FIGURE 91:

Communities with the Most and Fewest Pediatric Asthma Hospitalizations: 1999

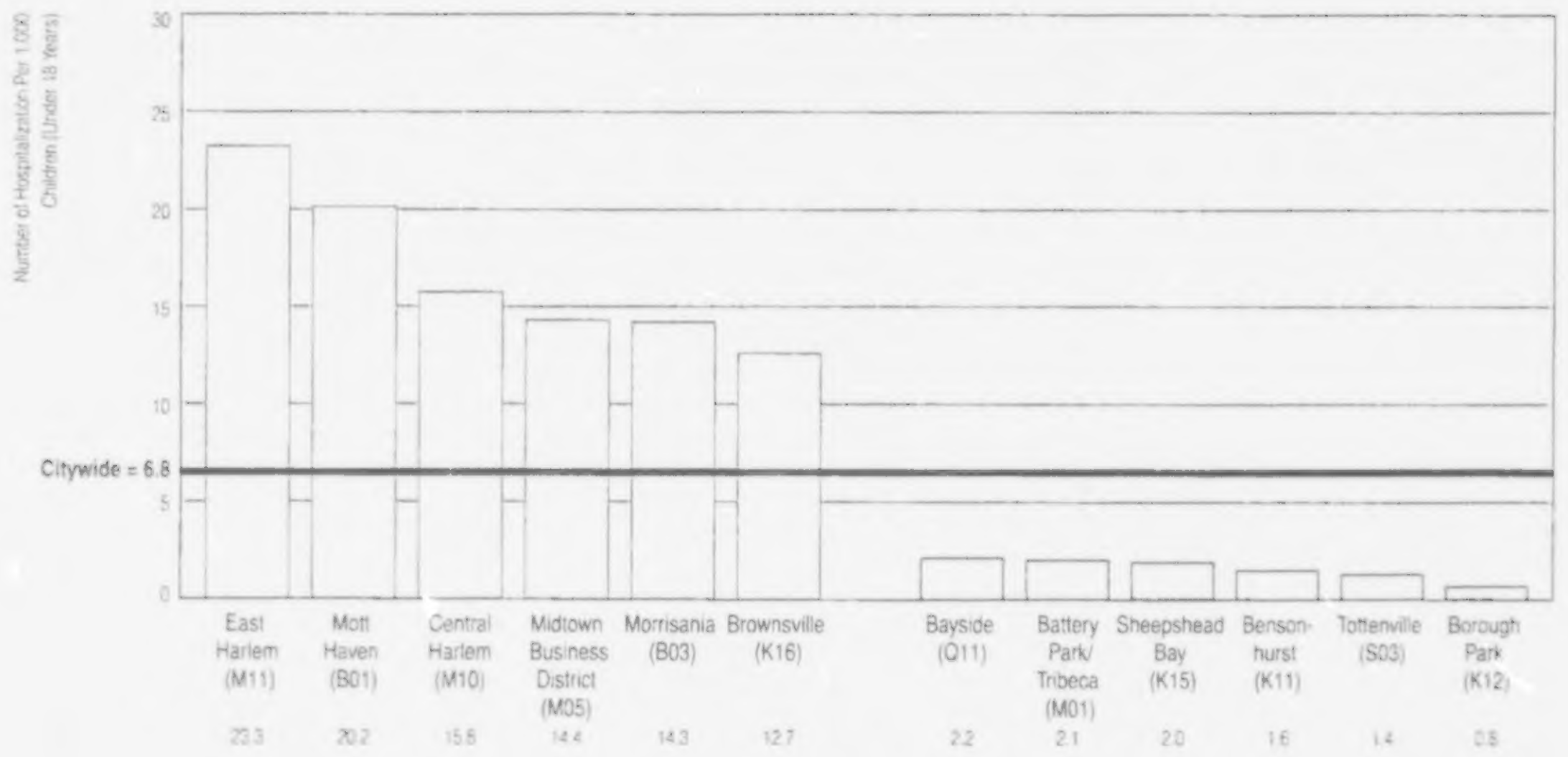

FIGURE 92:

Asthma Hospitalization Rates by Community District: 1999

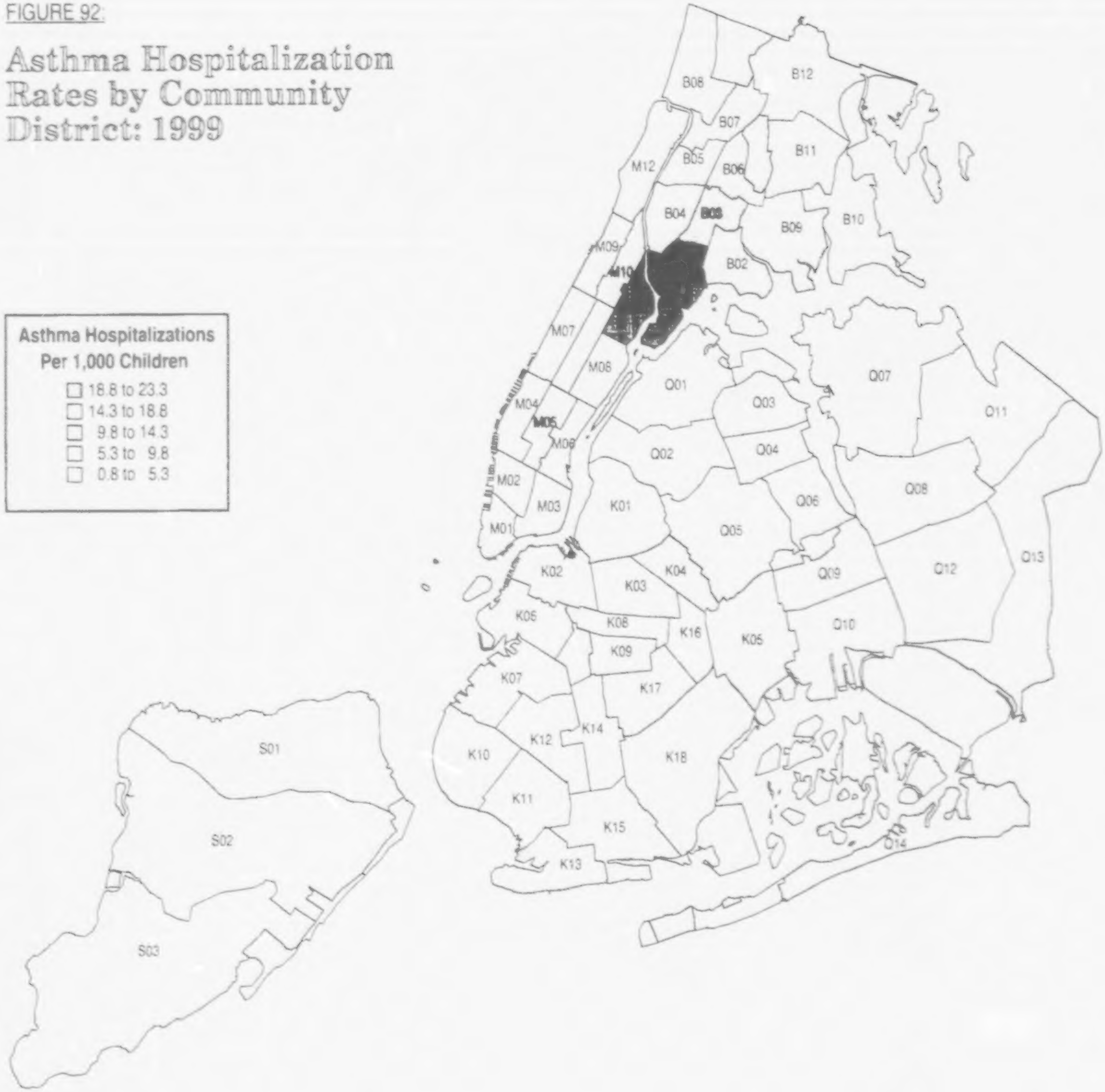

BRONX
Mott Haven (B01)
Hunts Point (B02)
Morrisania (B03)
Concourse/Highbridge (B04)
University Heights (B05)
East Tremont (B06)
Fordham (B07)
Riverdale (B08)
Unionport/Soundview (B09)
Throgs Neck (B10)
Pelham Parkway (B11)
Williamsbridge (B12)

BROOKLYN
Williamsburg/Greenpoint (K01)
Fort Greene/Brooklyn Hts (K02)
Bedford Stuyvesant (K03)
Bushwick (K04)
East New York (K05)
Park Slope (K06)
Sunset Park (K07)
Crown Heights North (K08)
Crown Heights South (K09)
Bay Ridge (K10)
Bensonhurst (K11)
Borough Park (K12)
Coney Island (K13)
Flatbush/Midwood (K14)
Sheepshead Bay (K15)
Brownsville (K16)
East Flatbush (K17)
Canarsie (K18)

MANHATTAN
Battery Park/Tribeca (M01)
Greenwich Village (M02)
Lower East Side (M03)
Chelsea/Clinton (M04)
Midtown Business District (M05)
Murray Hill/Stuyvesant (M06)
Upper West Side (M07)
Upper East Side (M08)
Manhattanville (M09)
Central Harlem (M10)
East Harlem (M11)
Washington Heights (M12)

QUEENS
Astoria/Long Island City (Q01)
Sunnyside/Woodside (Q02)
Jackson Heights (Q03)
Elmhurst/Corona (Q04)
Ridgewood/Glendale (Q05)
Rego Park/Forest Hills (Q06)
Flushing (Q07)
Fresh Meadows/Briarwood (Q08)
Woodhaven (Q09)
Howard Beach (Q10)
Bayside (Q11)
Jamaica/St. Albans (Q12)
Queens Village (Q13)
The Rockaways (Q14)

STATEN ISLAND
Willowbrook (S01)
South Beach (S02)
Tottenville (S03)

FIGURE 93:

Too Many Children are Hospitalized for Preventable Illnesses: 1999

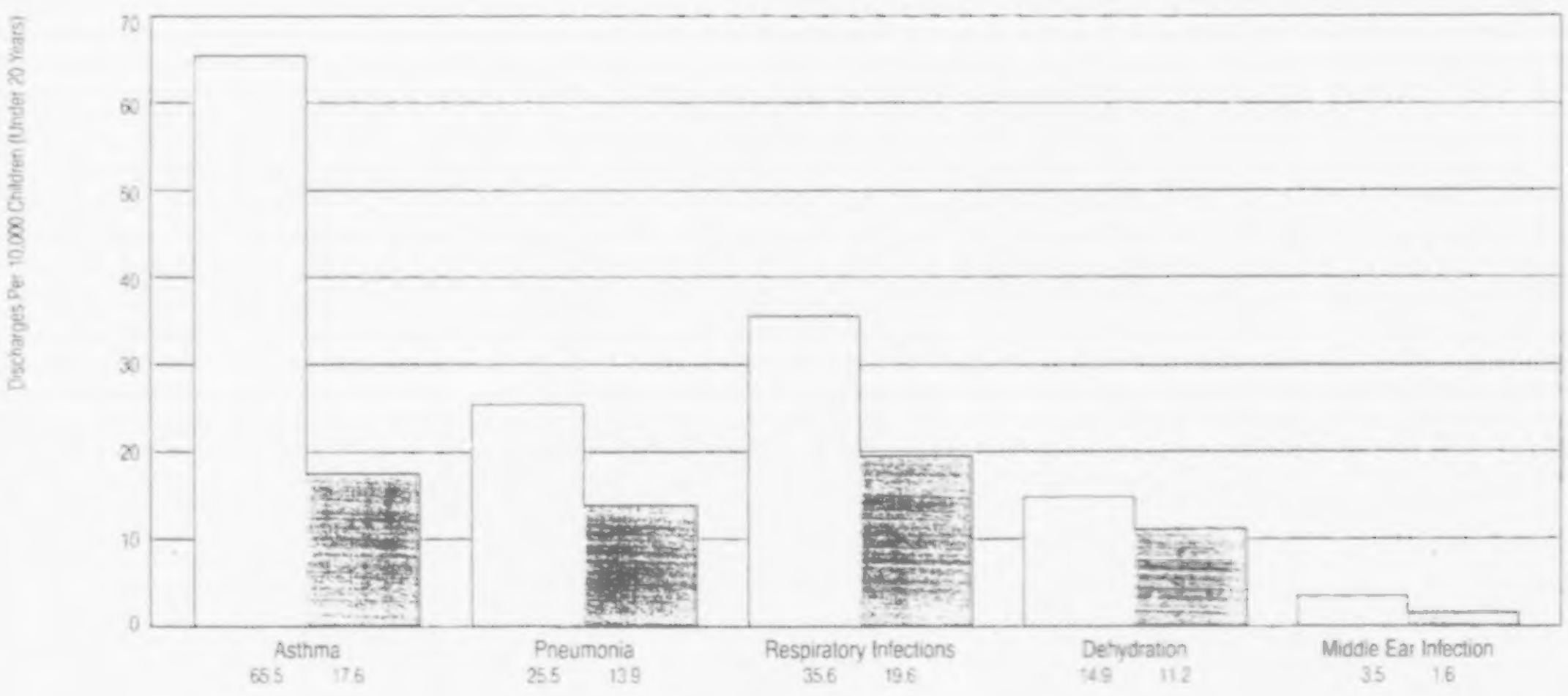

91

FIGURE 94:

Too Many New York City Children are Hospitalized for Preventable Illnesses: 1999

Principle Diagnosis	Under 1 Year	1 to 4 Years	5 to 9 Years	10 to 14 Years	15 to 19 Years
Asthma	1,120	6,294	3,703	1,944	1,037
Pneumonia	1,495	2,698	789	261	247
Acute Respiratory Infections	5,182	1,850	327	115	197
Psychosis/ Neurosis	1	8	146	525	1,993
Dehydration	853	1,617	493	151	105
Middle Ear Infection	256	406	59	25	7
Lead Poisoning	4	74	25	4	0
Tuberculosis	6	15	8	7	22
Mastoiditis	4	16	22	12	5

FIGURE 95:

New York City Children Are More Likely to be Hospitalized for Preventble Illnesses Than Children In the Rest of the State: 1999

Principle Diagnosis	New York City	Per 10,000 Children	Rest of State	Per 10,000 Children
Asthma	14,098	65.5	5,386	17.6
Pneumonia	5,490	25.5	4,256	13.9
Acute Respiratory Infections	7,671	35.6	6,006	19.6
Psychosis/ Neurosis	2,673	12.4	3,334	10.9
Dehydration	3,219	14.9	3,435	11.2
Middle Ear Infection	753	3.5	478	1.6
Lead Poisoning	107	0.5	60	0.2
Tuberculosis	58	0.3	20	0.1
Mastoiditis	59	0.3	73	0.2

92

FIGURE 96:

Fewer New York City Children are Vaccinated: 1994-2000

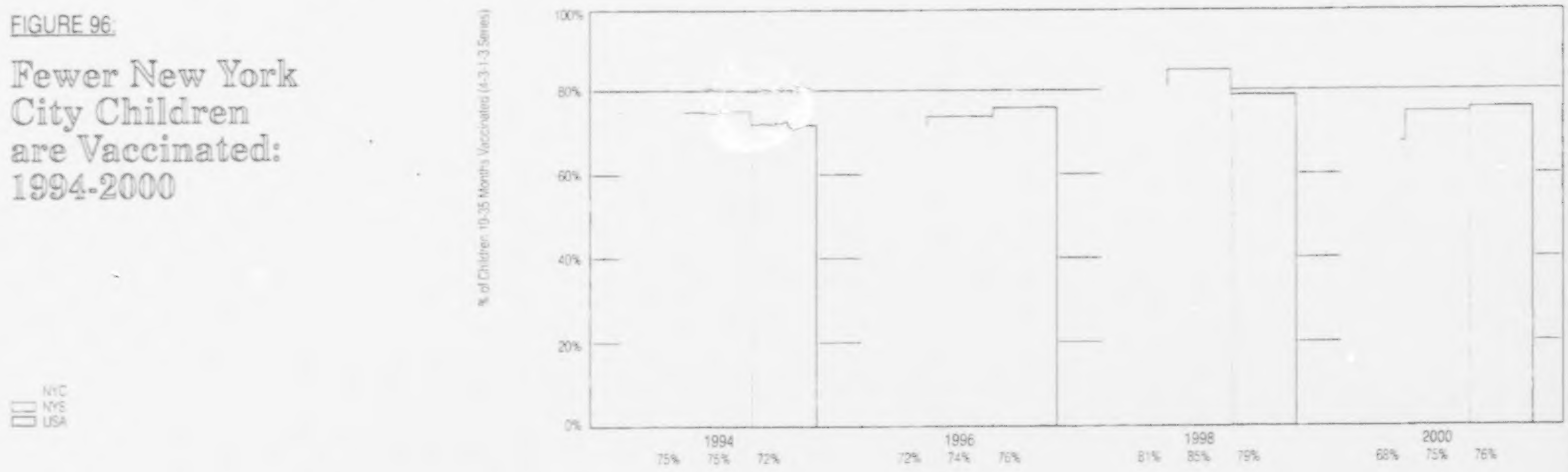

FIGURE 97

Most Students Entering School are Fully Immunized: 1994-2001

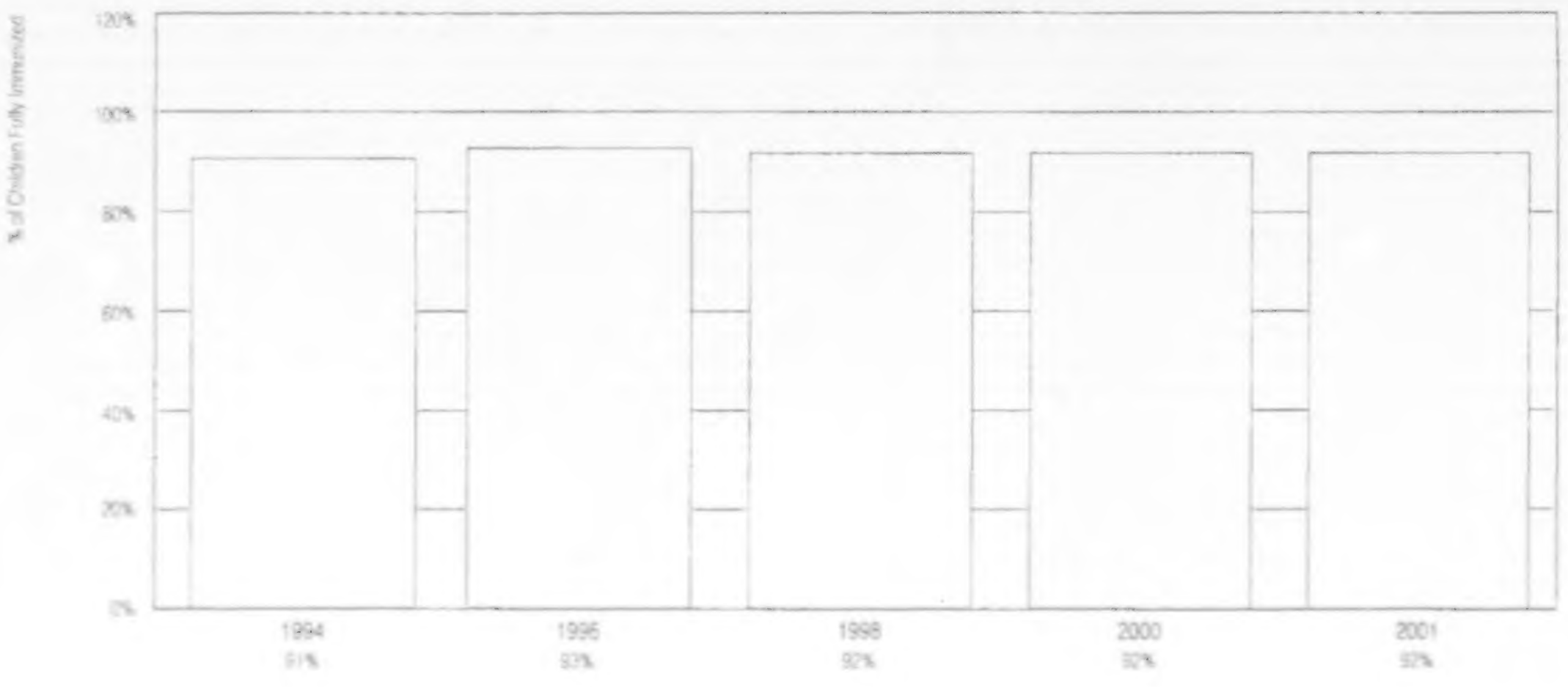

93

FIGURE 98

More Children are Receiving Licensed Mental Health Services: 1991-1999

Outpatient
Community Support
Inpatient
Emergency

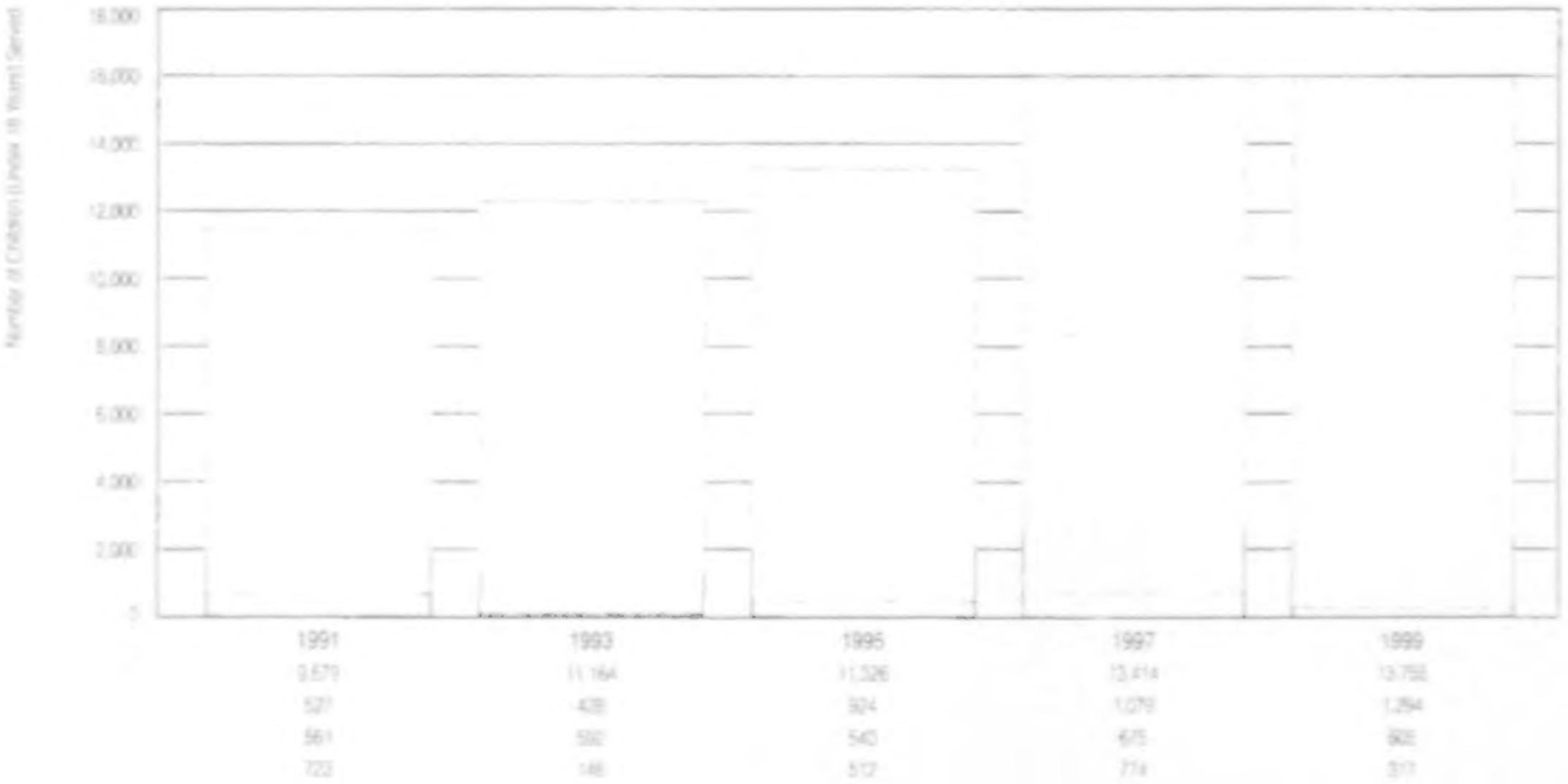

FIGURE 99:

Gender and Ethnicity of Children Receiving Licensed Mental Health Services: 1999

Children Served = 15,722

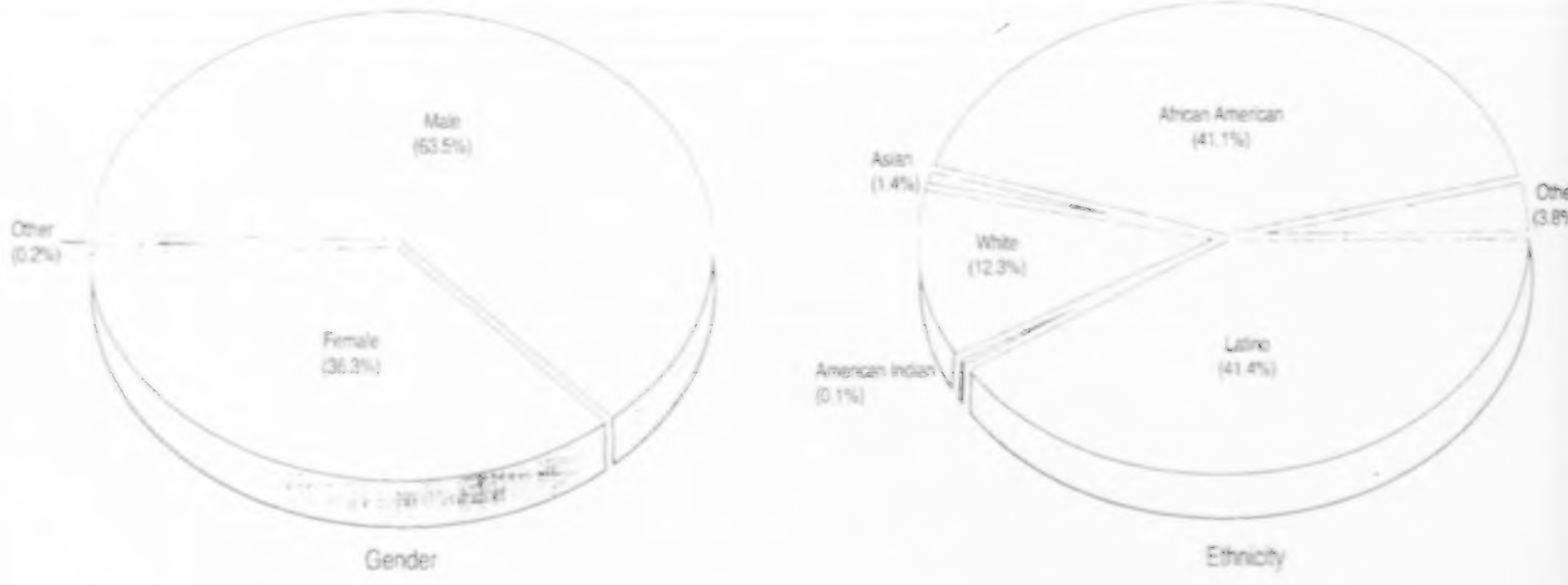

94

FIGURE 100:

Age of Children Receiving Licensed Mental Health Services: 1999

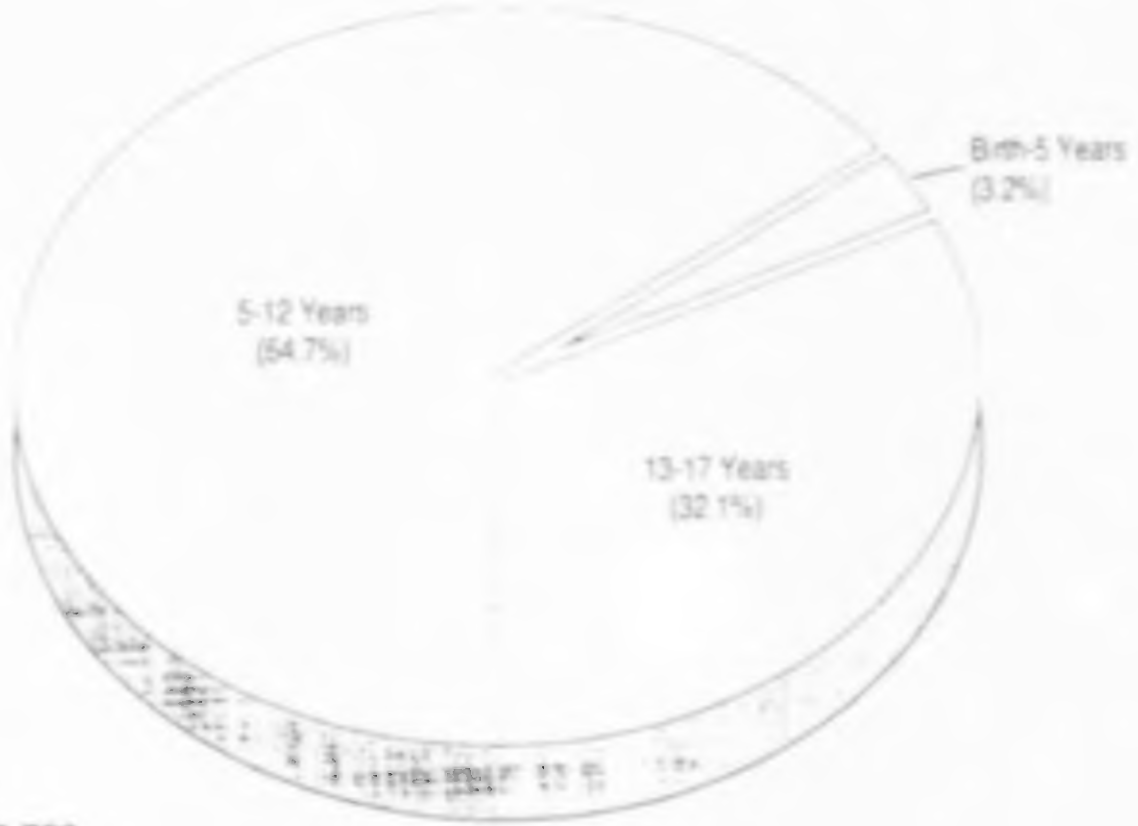

Children Served = 15,722

FIGURE 101:

All Children Served in Licensed Mental Health Programs by Borough: 1991-1999

1991
1993
1995
1997
1999

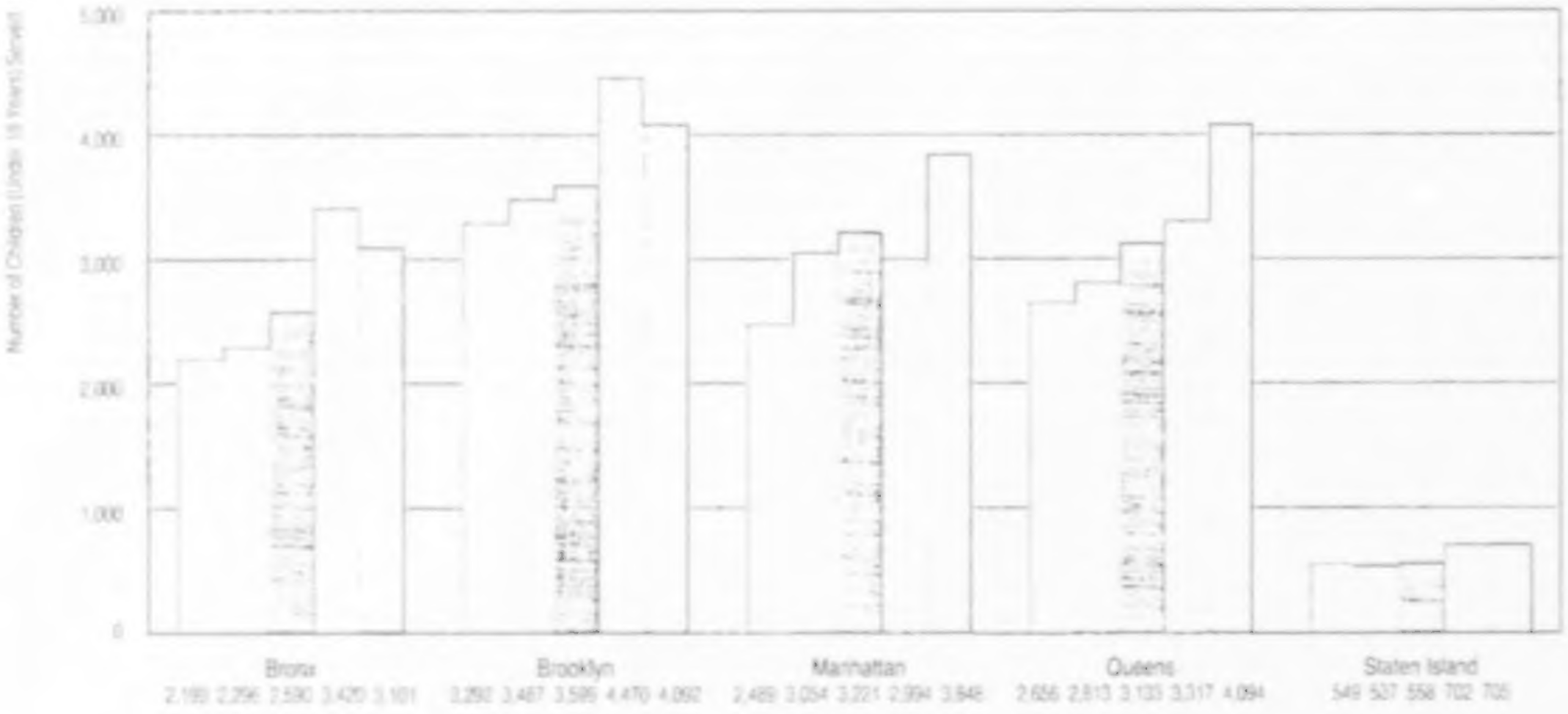

FIGURE 102:

Children with Serious Emotional Disturbance Receiving Licensed Mental Health Services by Borough: 1999

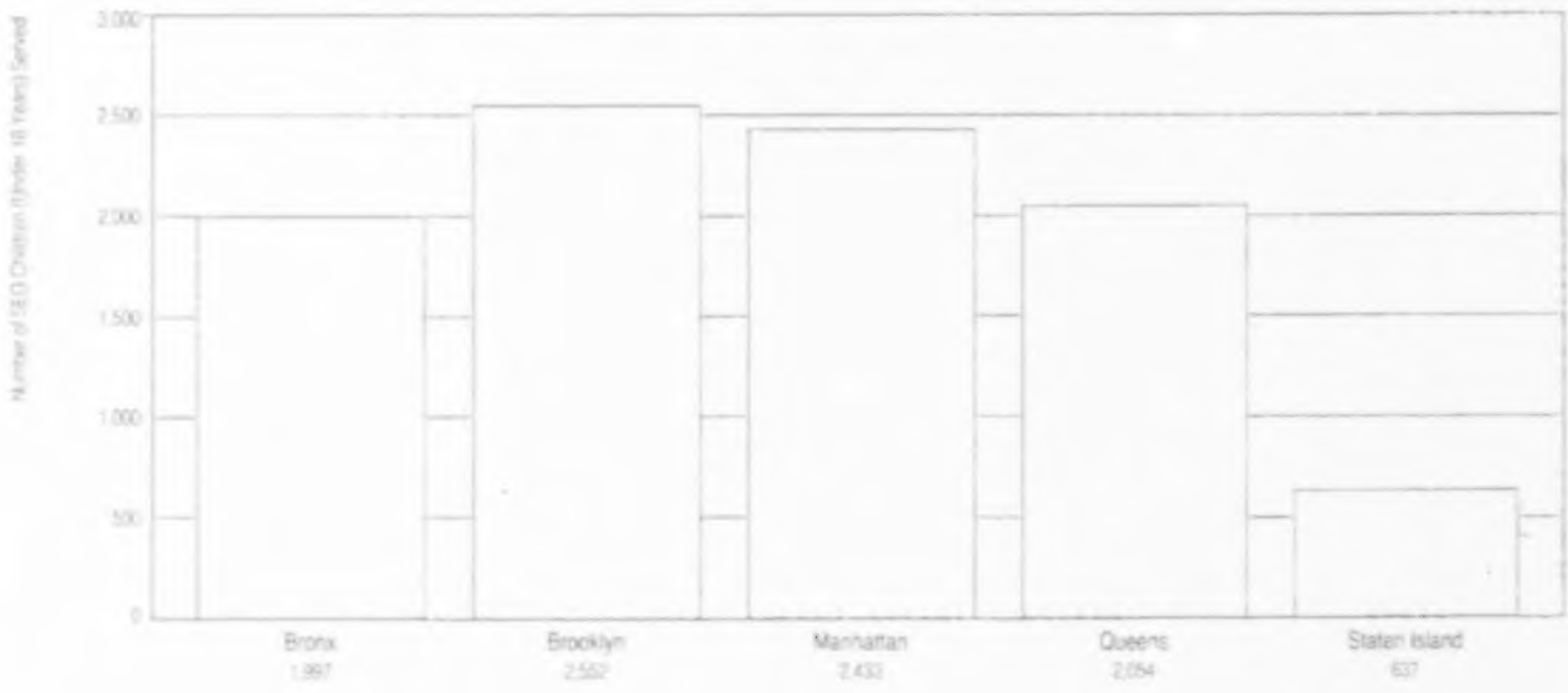

FIGURE 103:

Too Few Children in Foster Care Receiving Licensed Mental Health Services by Borough: 1999

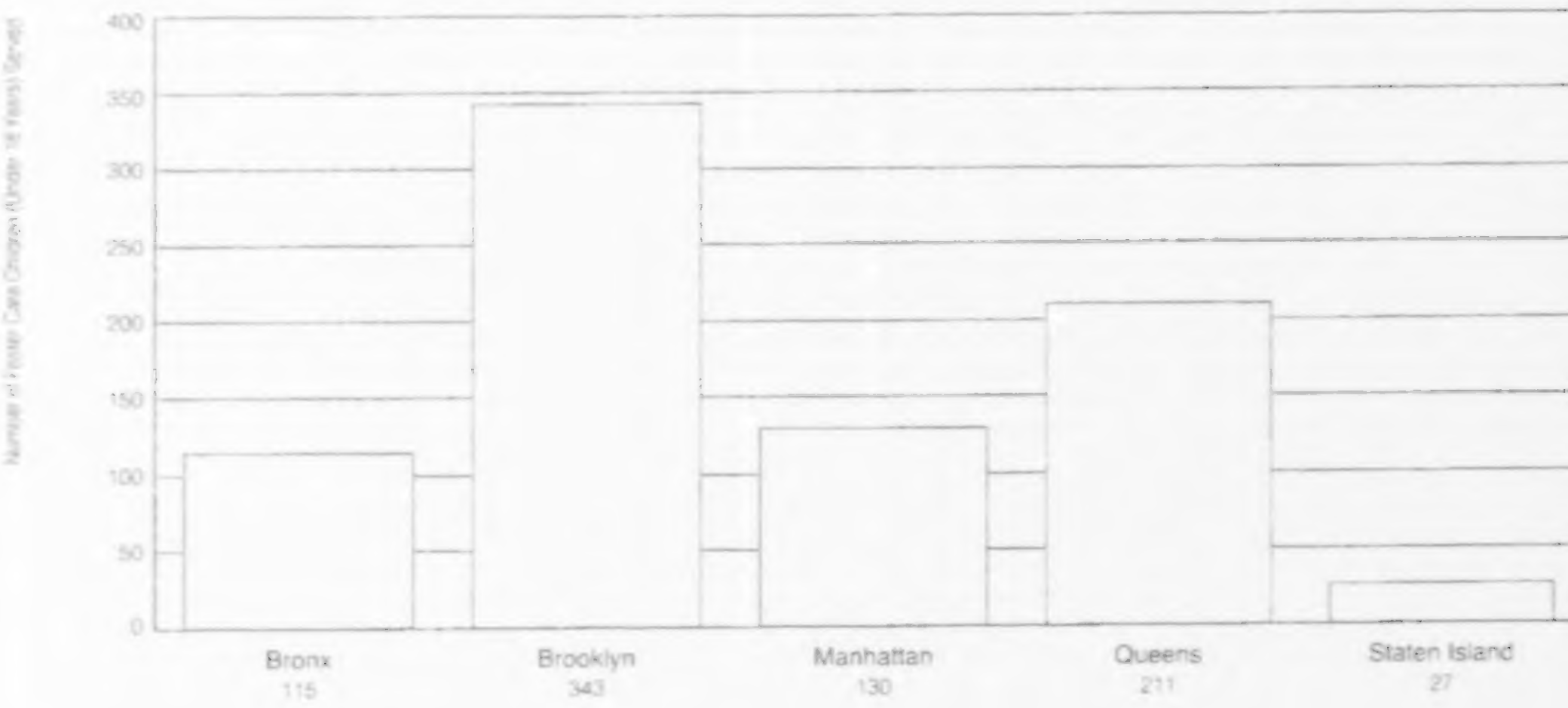

96

FIGURE 104:

Communities with the Highest Number of Seriously Emotionally Disturbed Youth: 2000

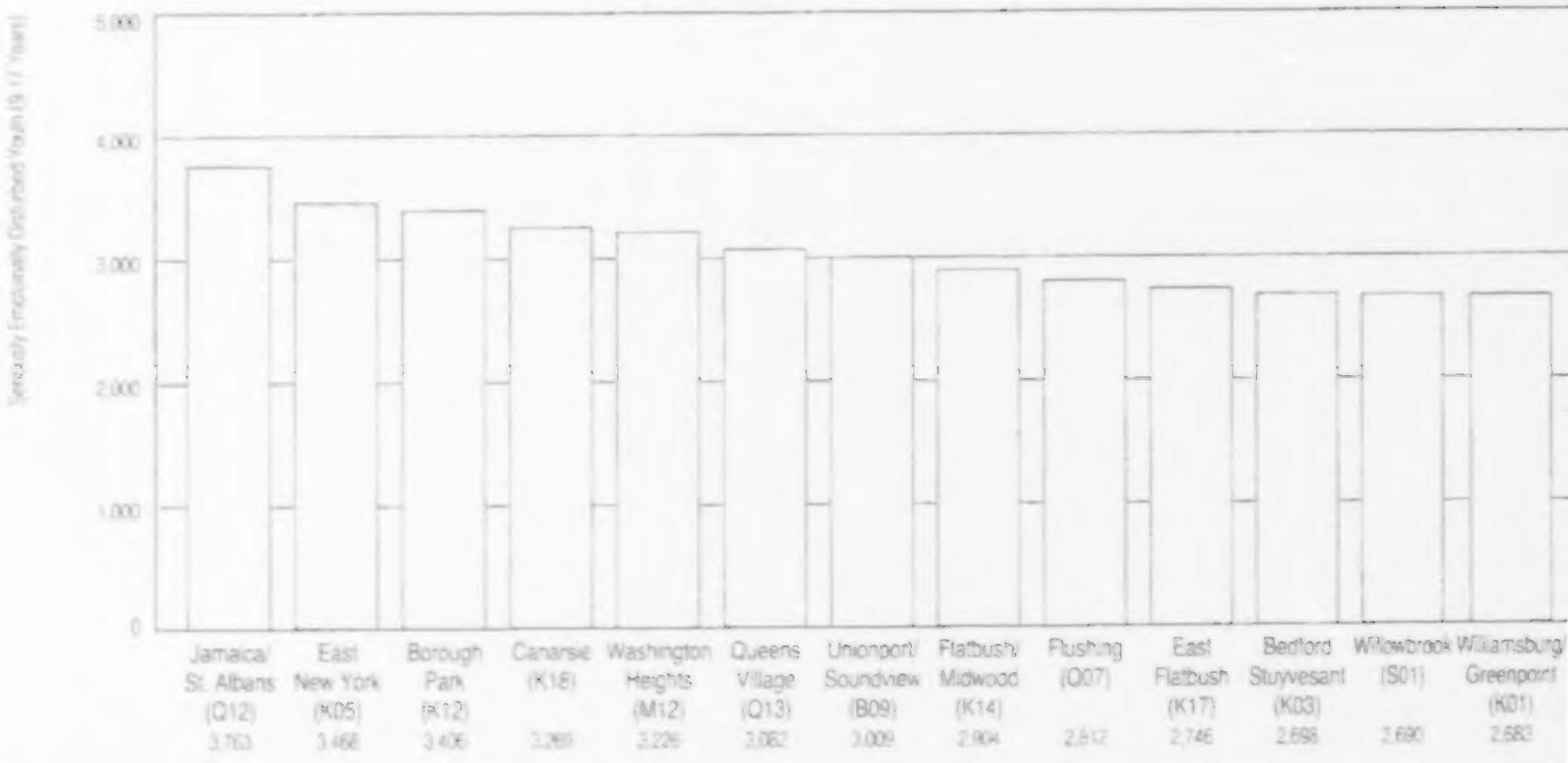

FIGURE 105:

More Infants/ Toddlers are Receiving Early Intervention Services: 1996-2001

1996
1998
2000
2001

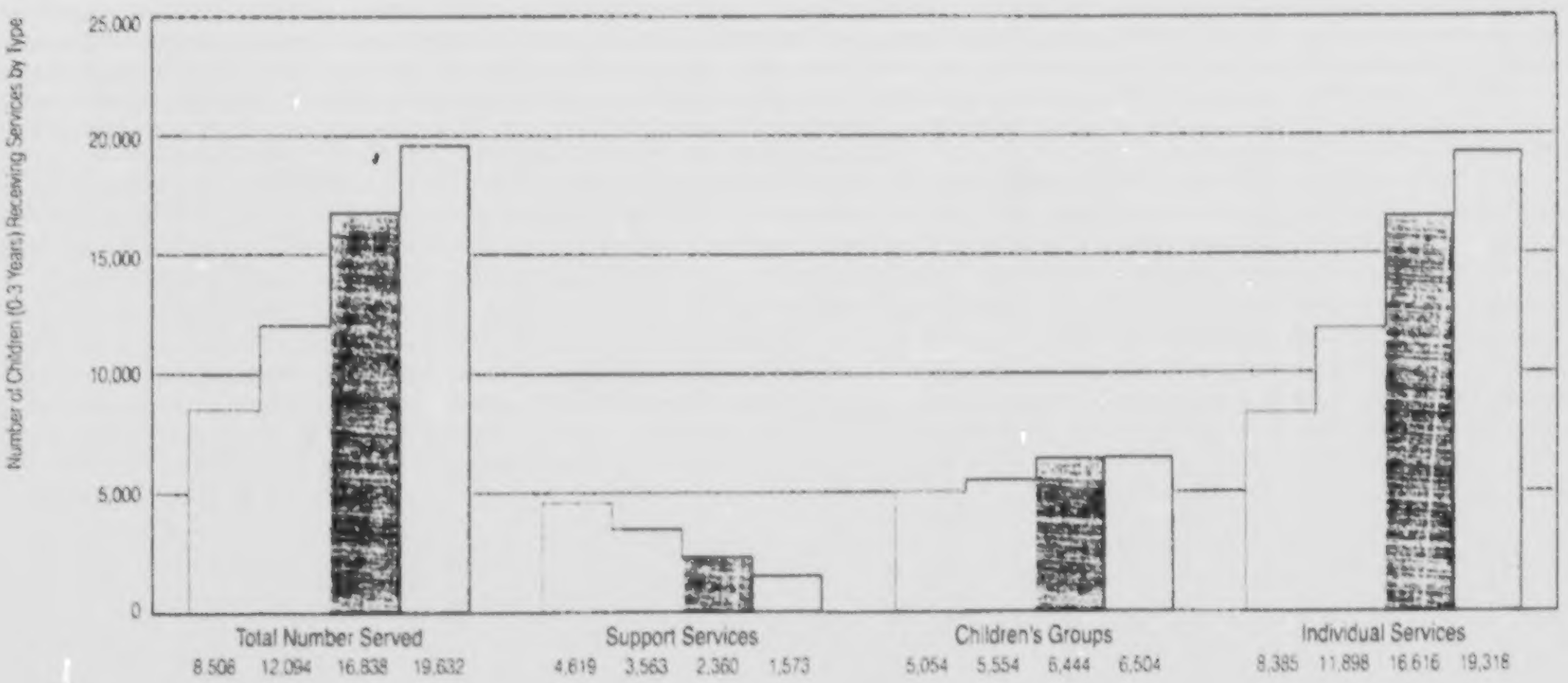

97

FIGURE 106:

Communities with Most and Fewest Uninsured Children: 2001

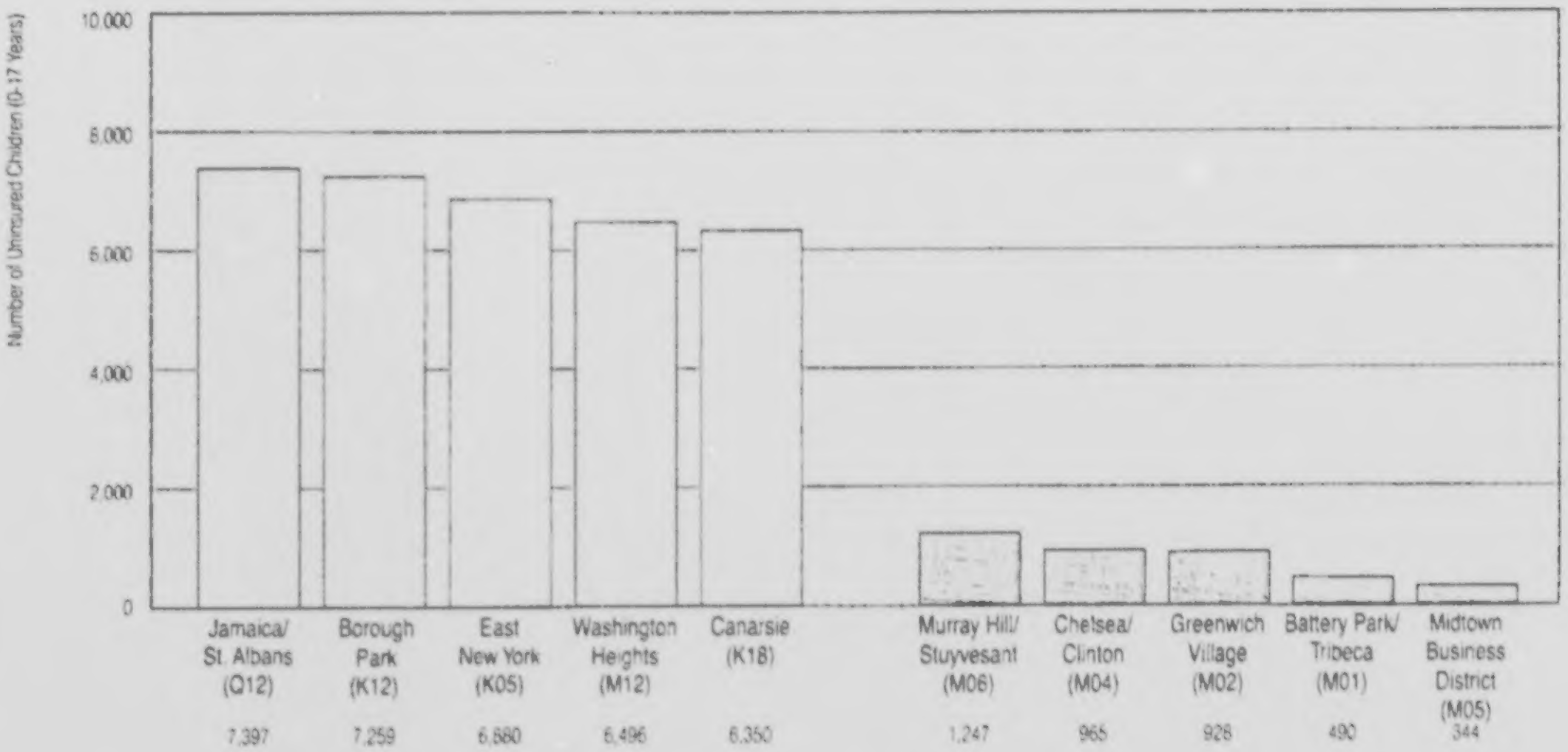

98

FIGURE 107:

New York City Child Health Insurance Coverage: 1999

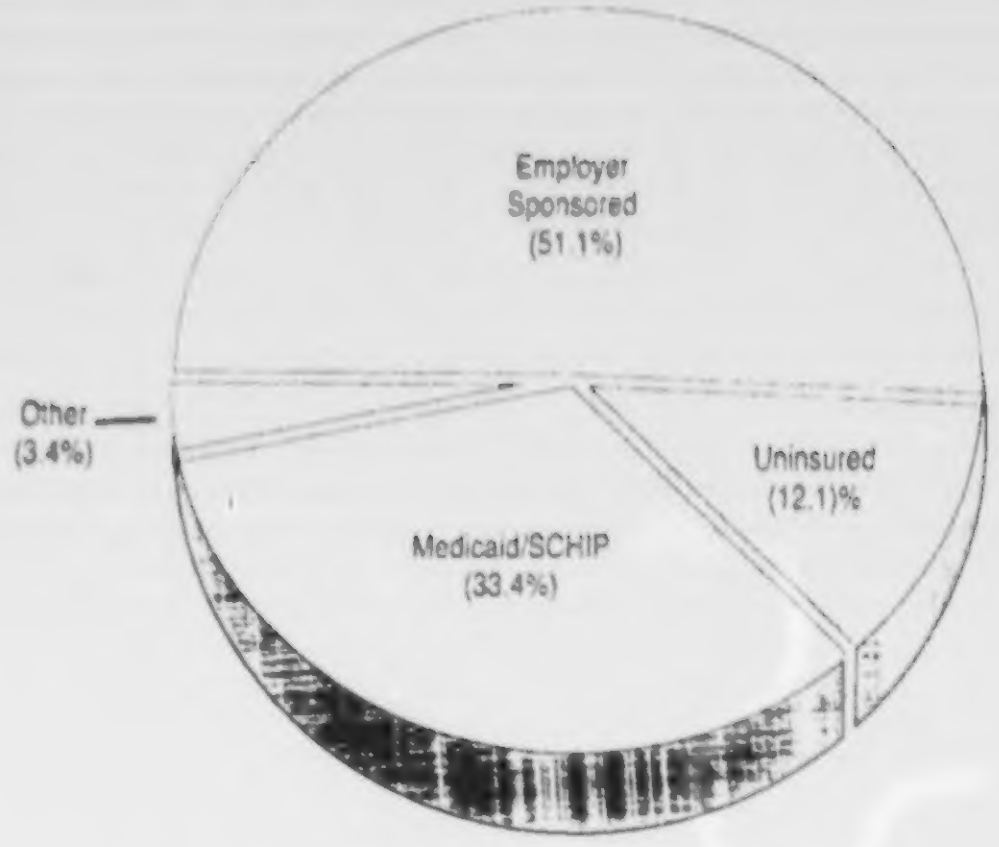

FIGURE 108:

Percent of Uninsured Children in USA, NYS and NYC: 1999

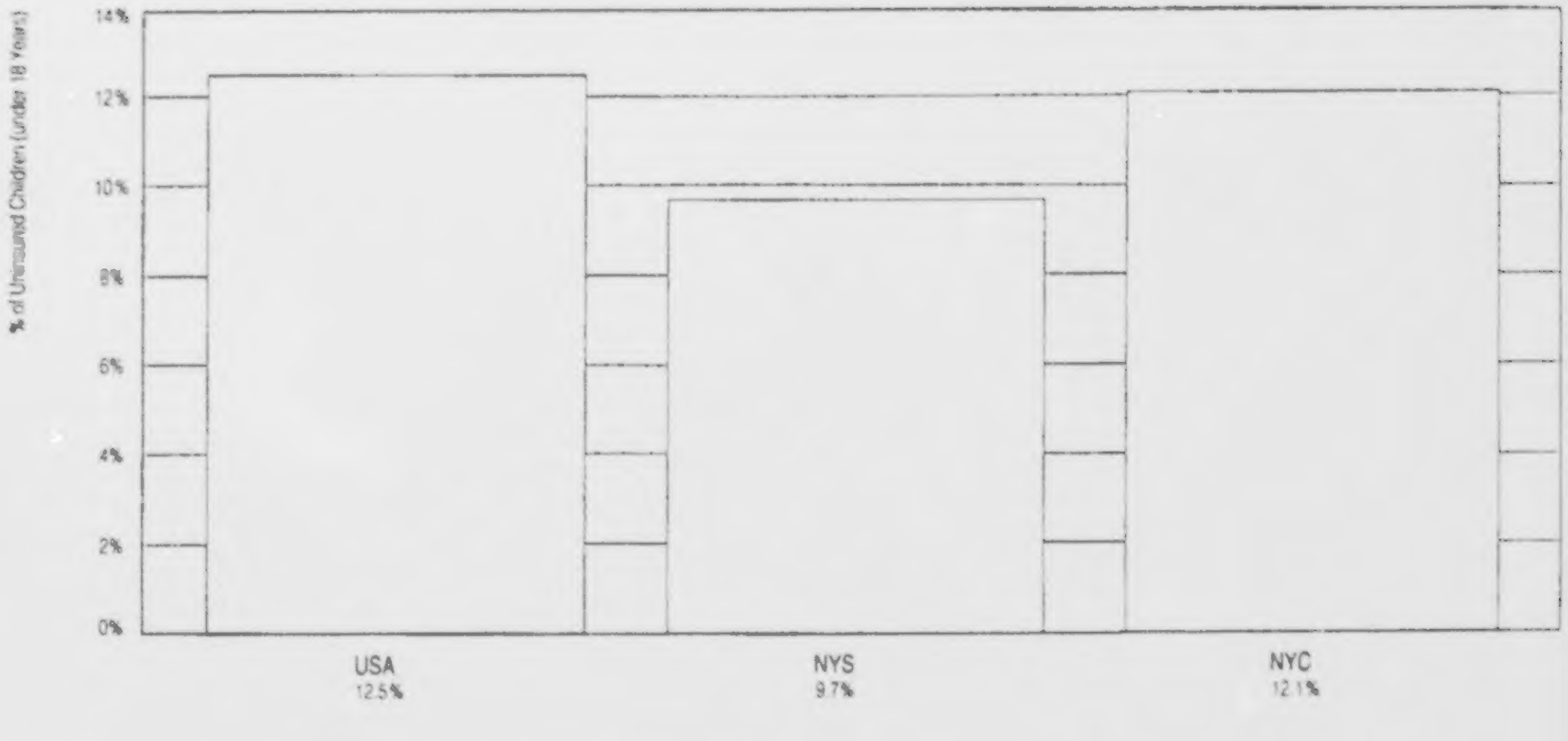

FIGURE 109:

Fewer Children and Youth are Enrolled in and Receiving Medicaid: 1990-2000

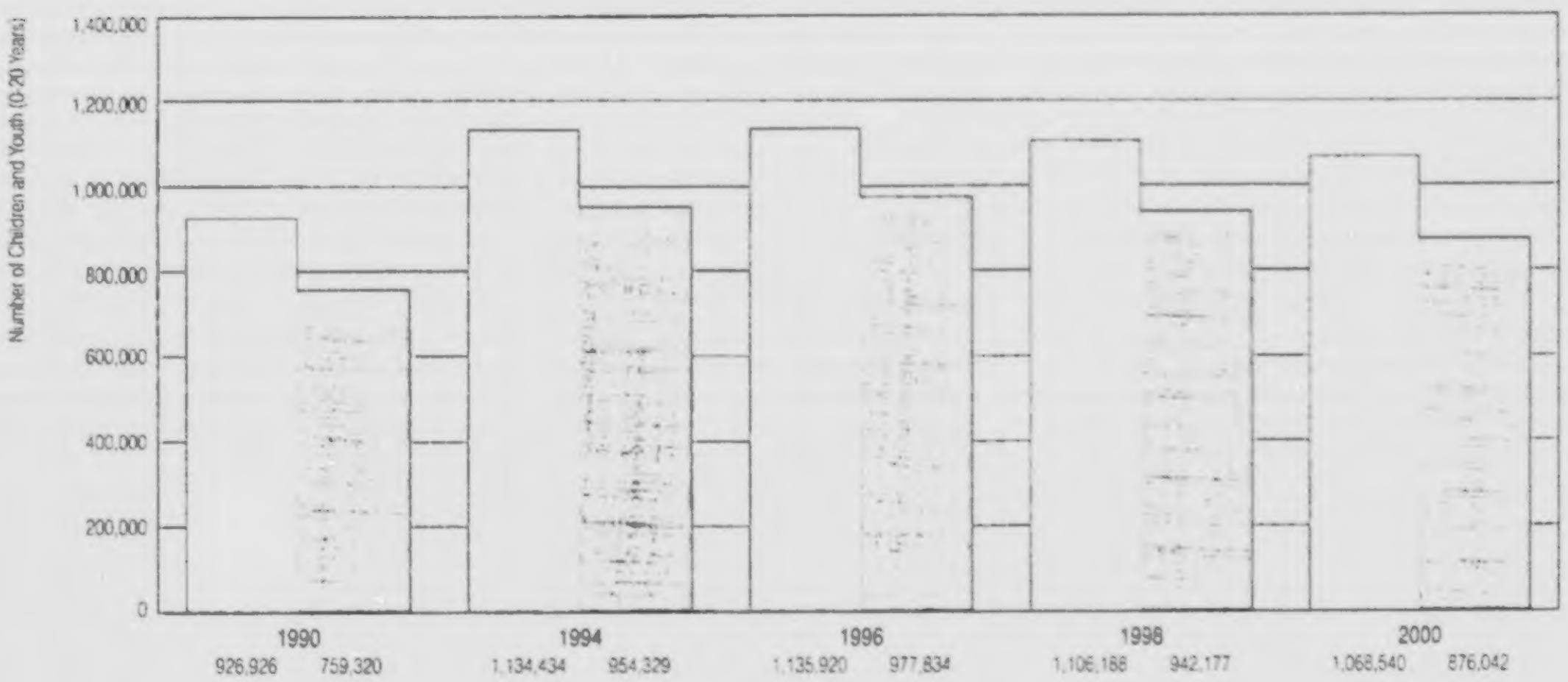

99

FIGURE 110:

Children and Youth Enrolled in Medicaid Managed Care Plans: 1992-2000

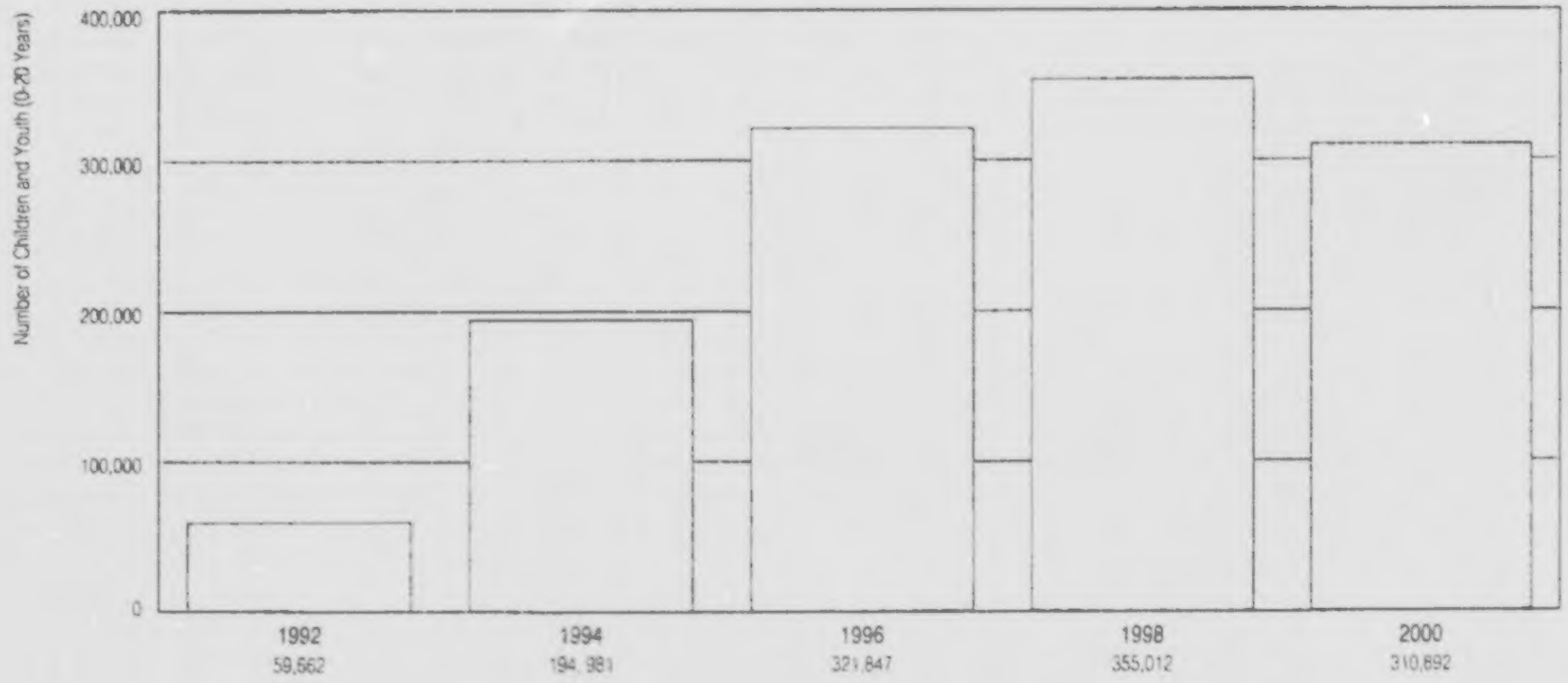

FIGURE 111:

More Children are Enrolling in Child Health Plus: 1994-2000

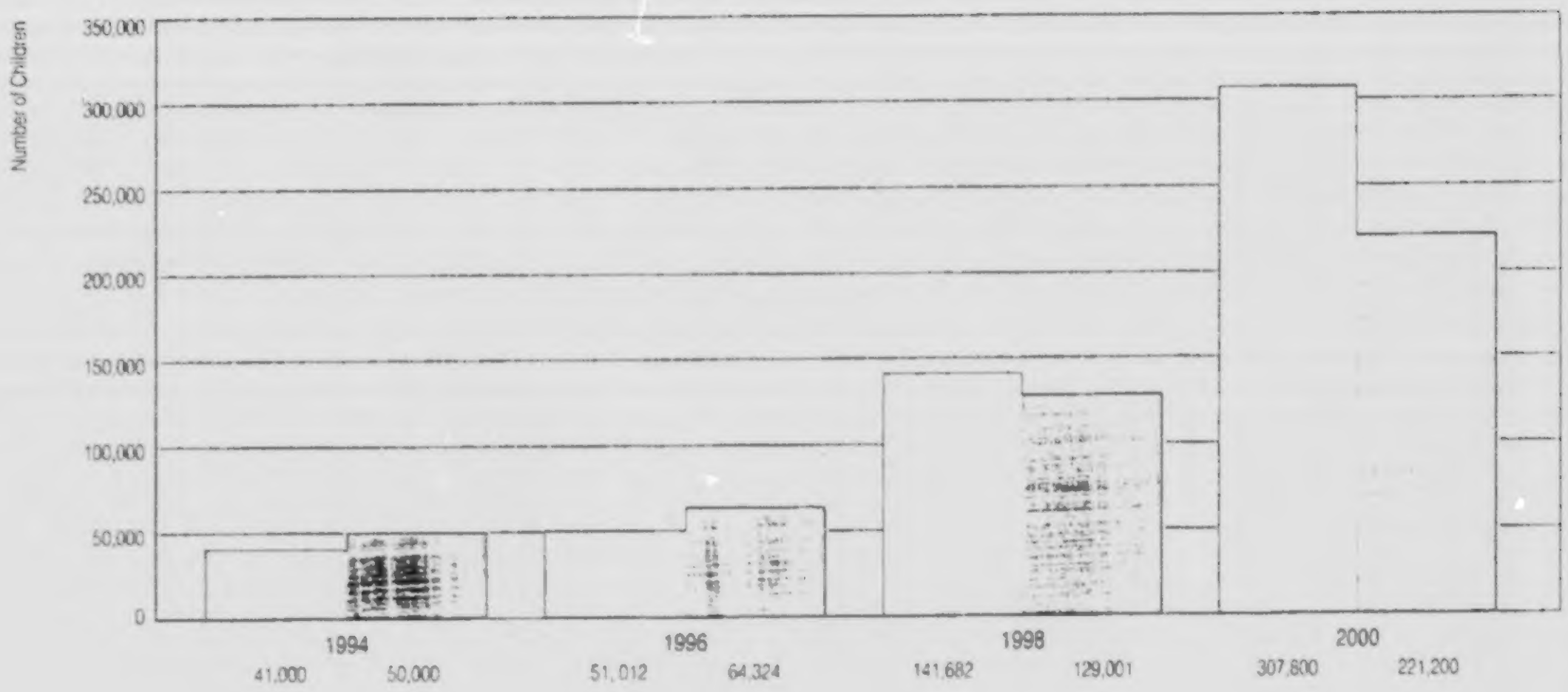

NYC
Rest of State

FIGURE 112:

Family Health Plus Enrollment is Increasing: 2002

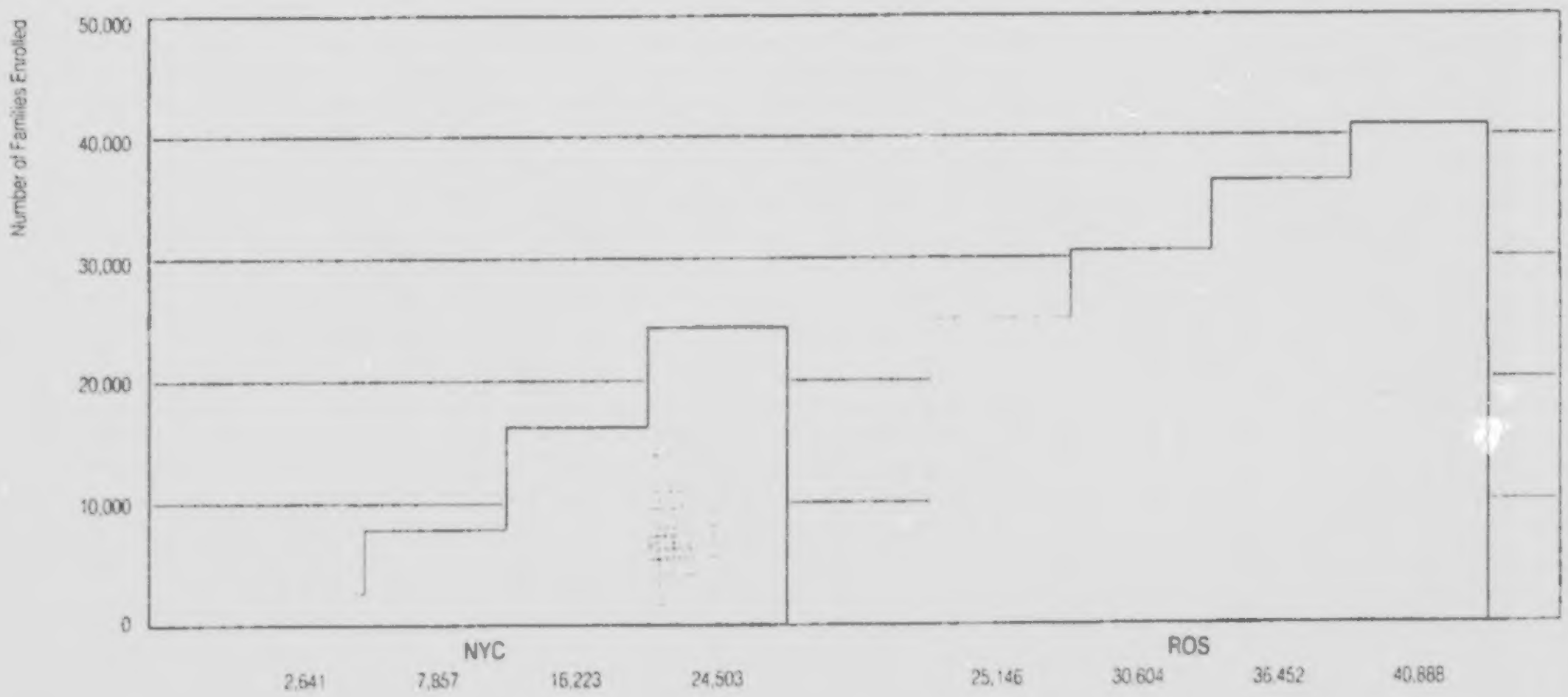

May
June
July
August

CHILD CARE: A NECESSITY FOR ALL WORKING FAMILIES

Child Care

Head Start

Universal Pre-Kindergarten

Youth Services

101

102

FIGURE 113:

Children Receiving Early Care and Education: 2001

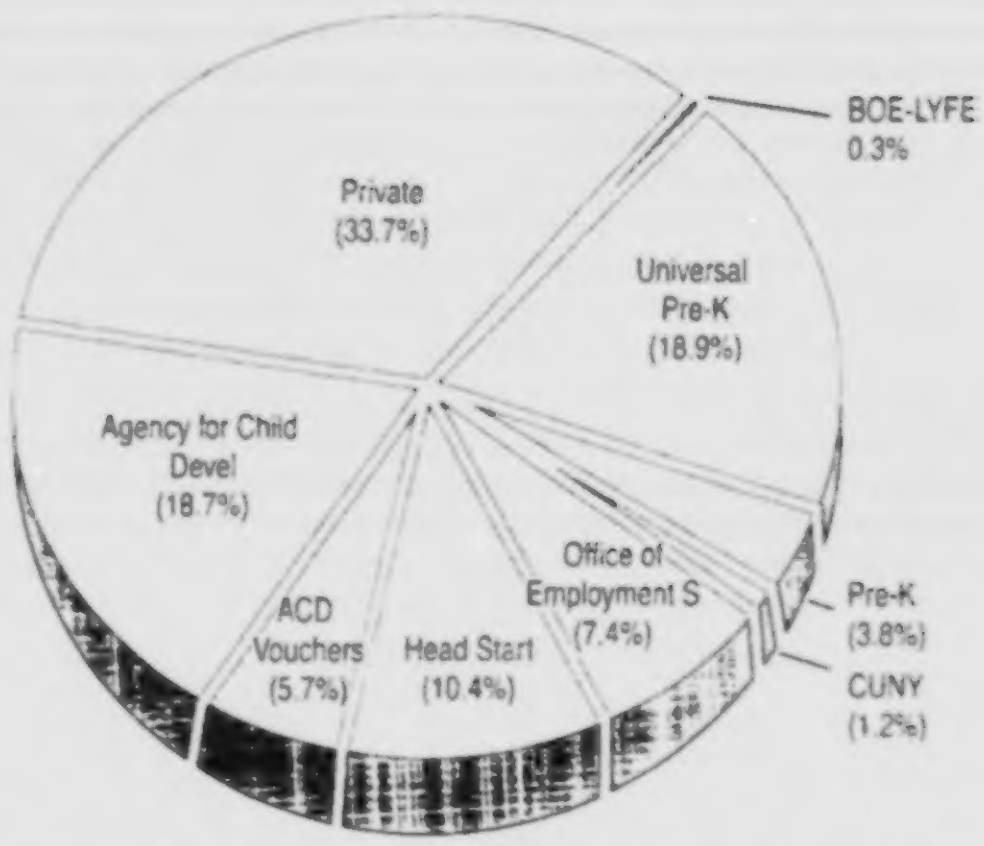

Children (0-5 years) Receiving Child Care = 180,957

FIGURE 114:

Universal Pre-Kindergarten Capacity by Type of Services: 2001

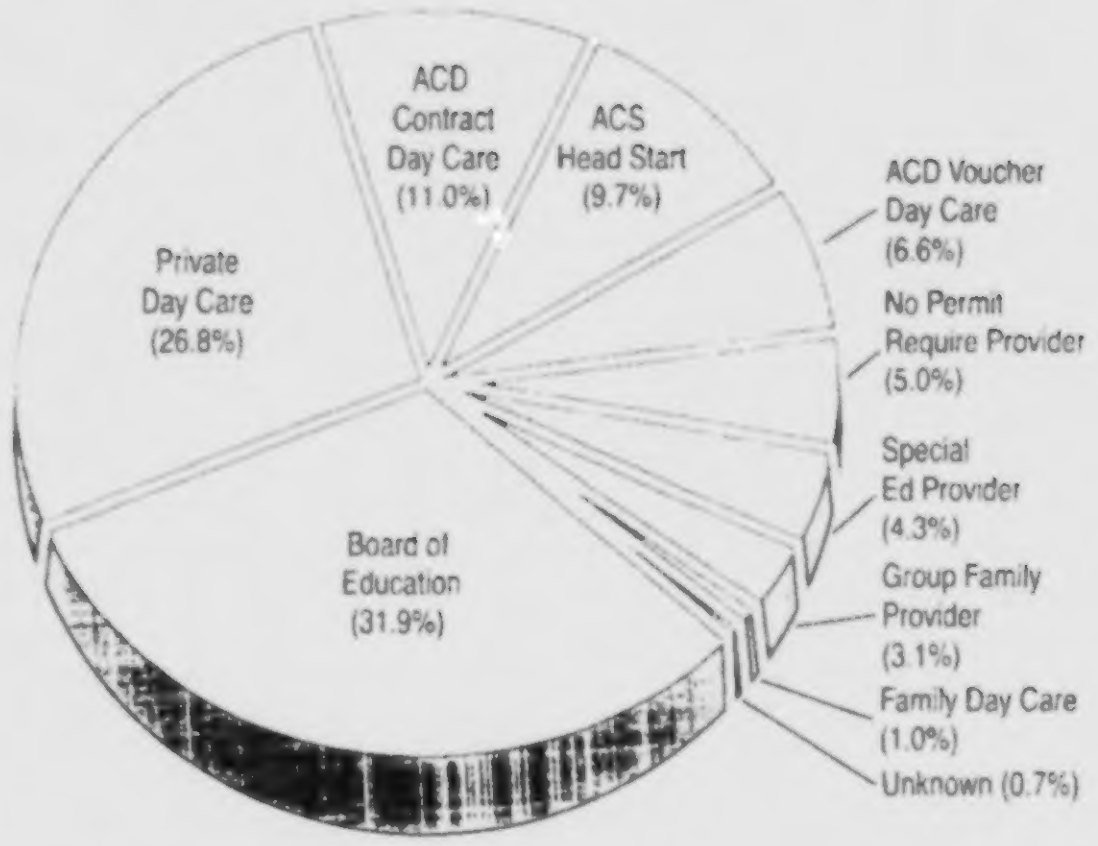

Total Pre-K Capacity = 41,034

FIGURE 115:

Communities with the Most and Fewest Universal Pre-Kindergarten Slots: 2001

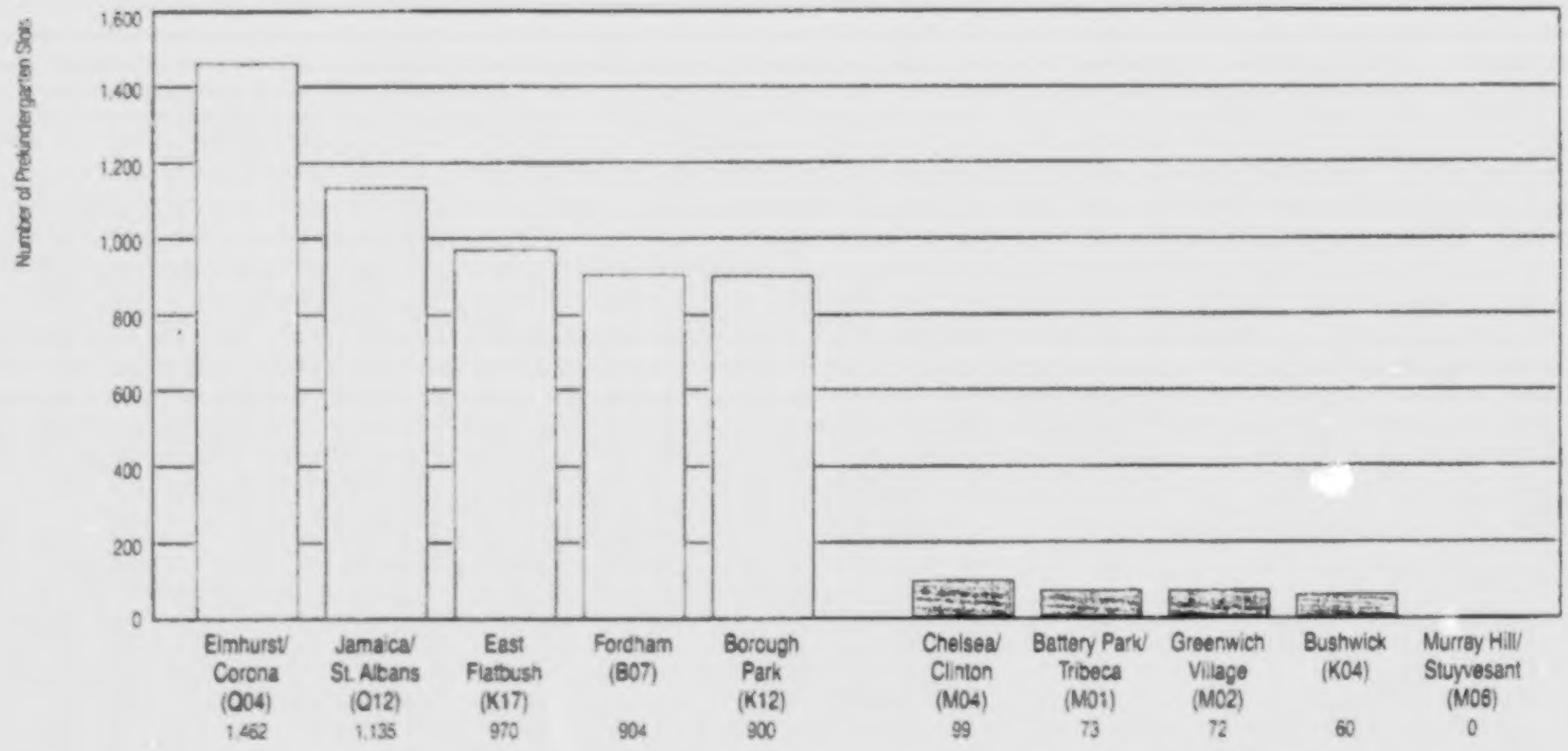

103

FIGURE 116:

Communities with the Most and Fewest Child Care Center Slots: 2001

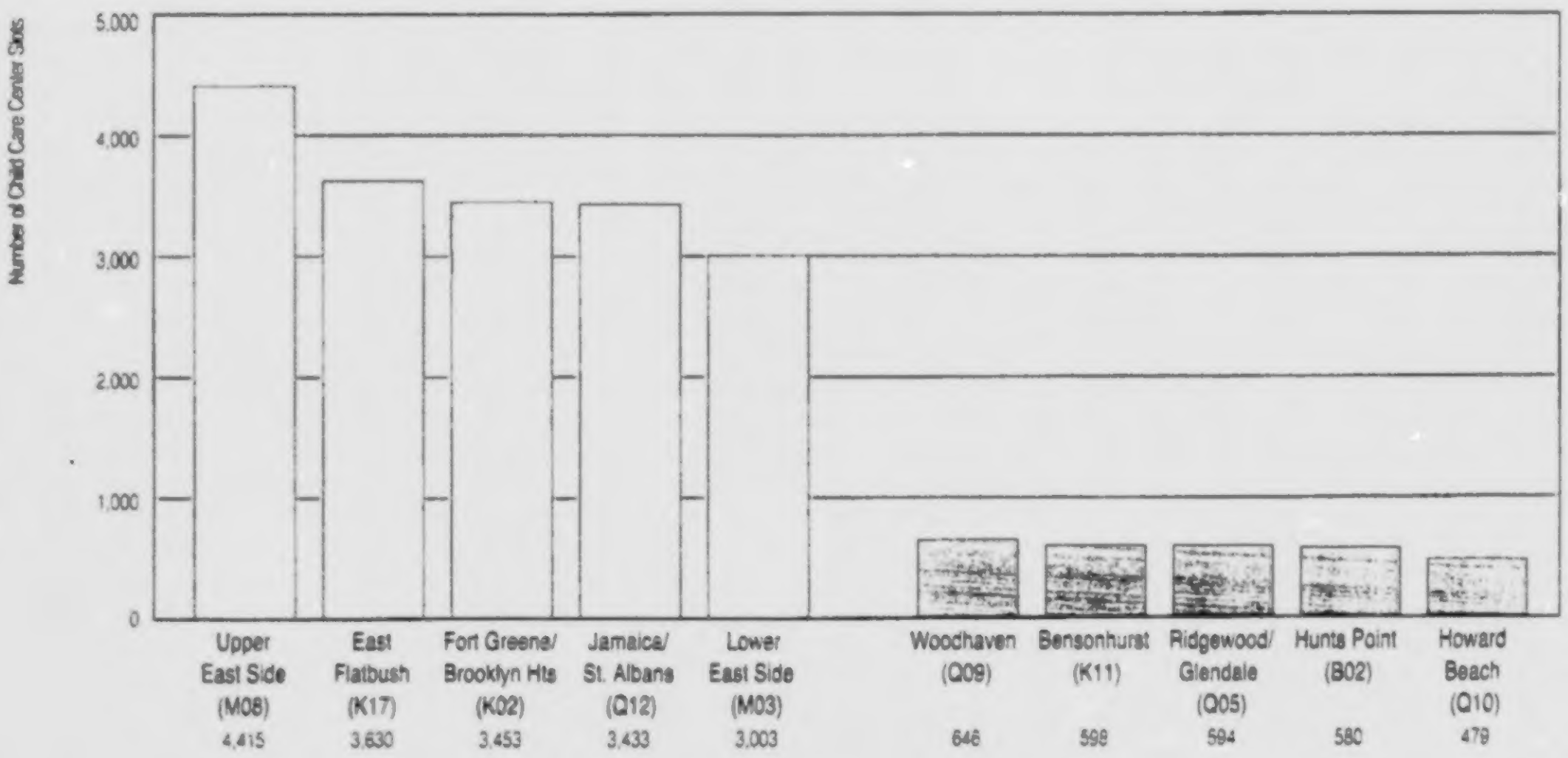

FIGURE 117:

Communities with the Most and Fewest Group Family Day Care Slots: 2002

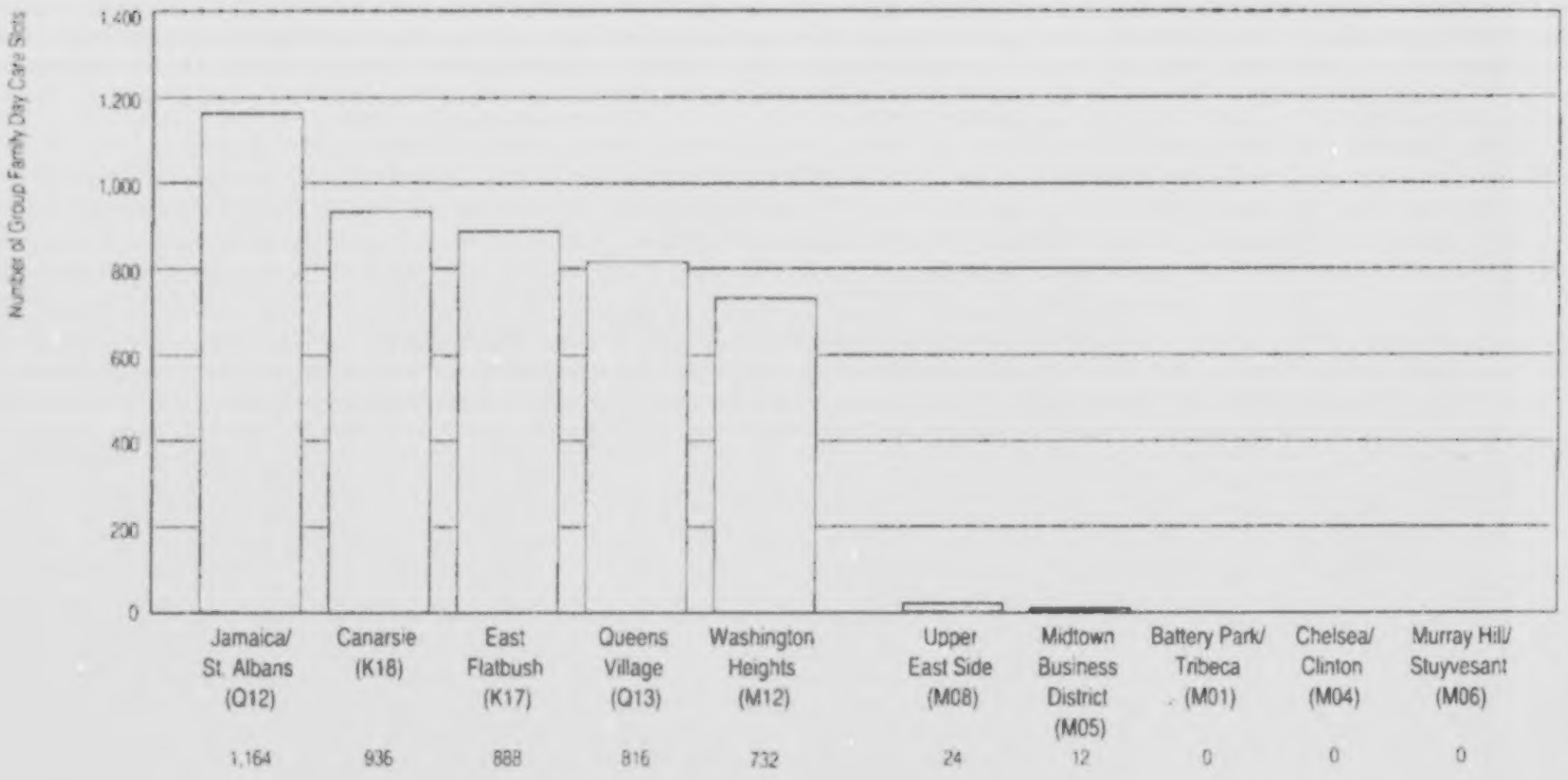

FIGURE 118:

Communities with the Most and Fewest Head Start Slots: 2001

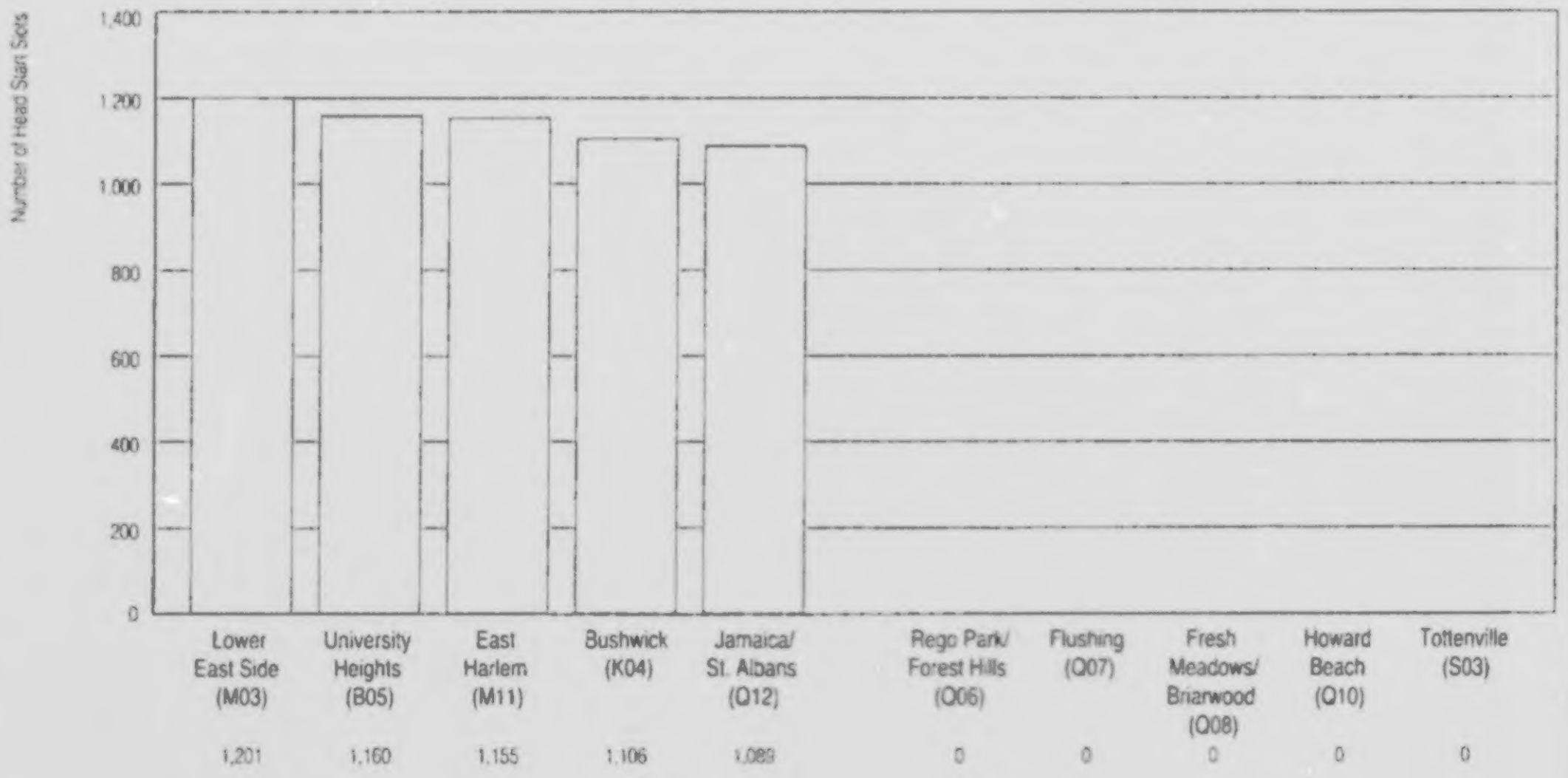

FIGURE 119:

Communities with the Most and Fewest Family Day Care Slots: 2002

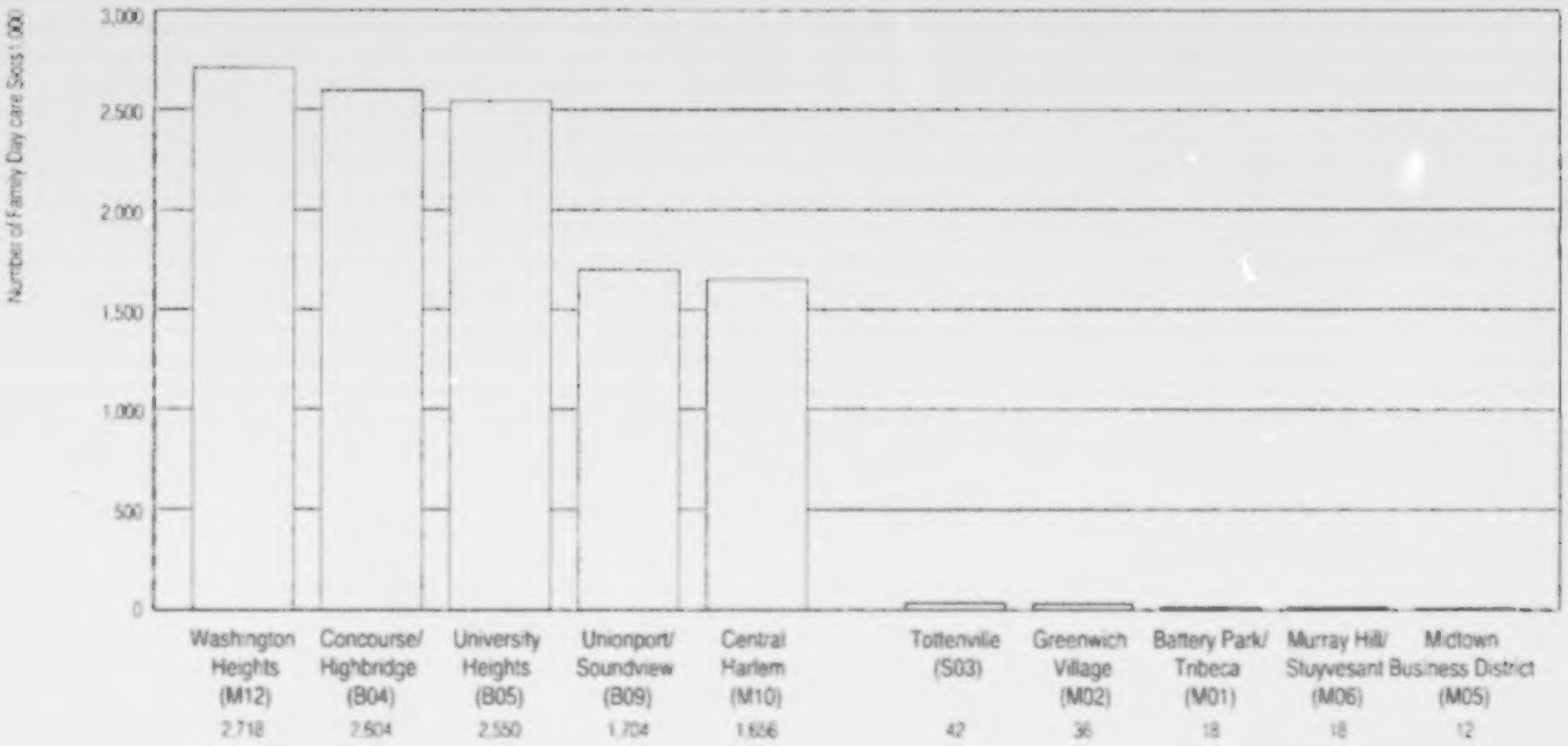

105

FIGURE 120:

Communities with the Most and Fewest School Age Child Care Center Slots: 2002

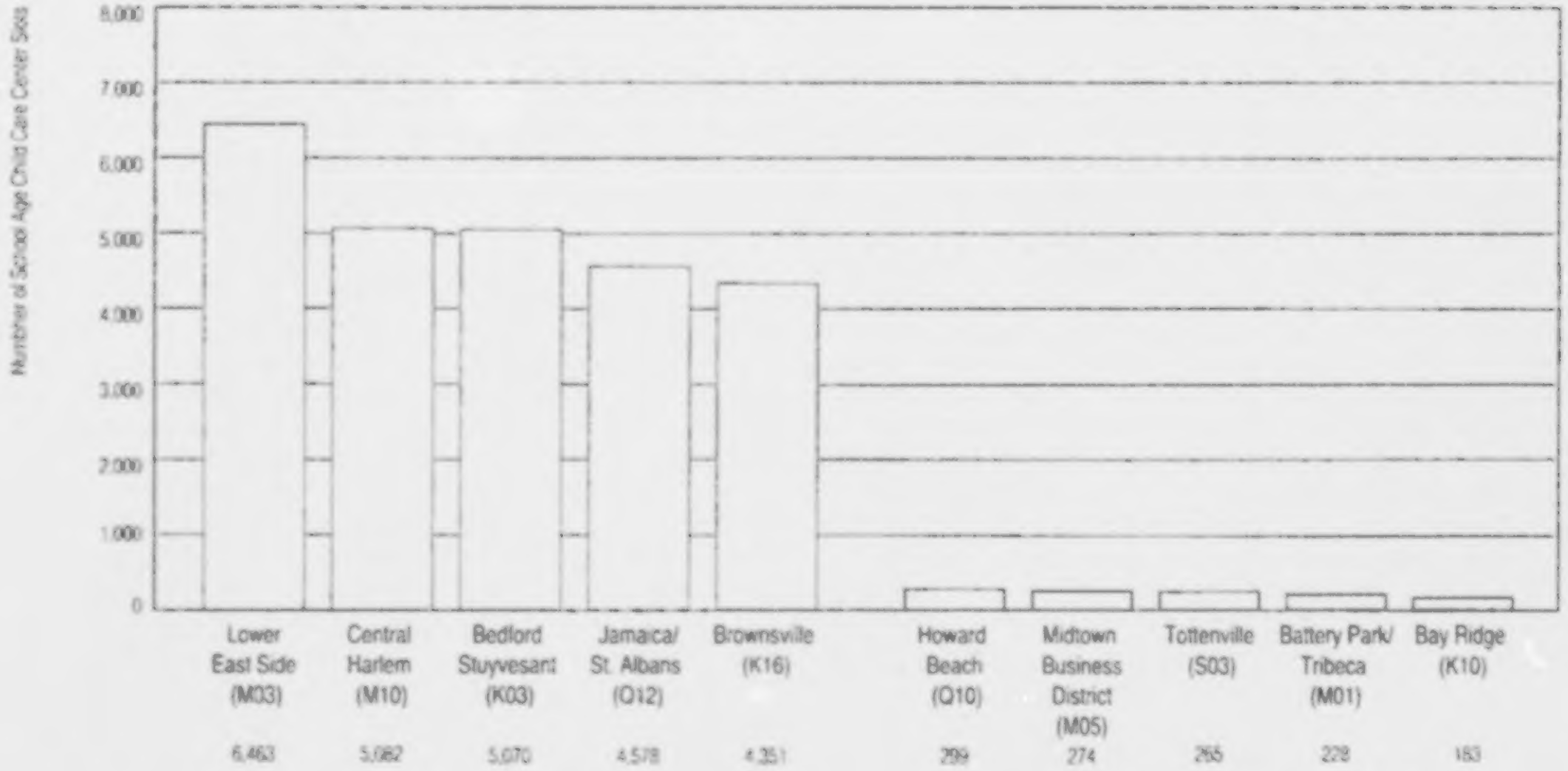

FIGURE 121:

Children on Waiting Lists for ACD Child Care: 1998-2001

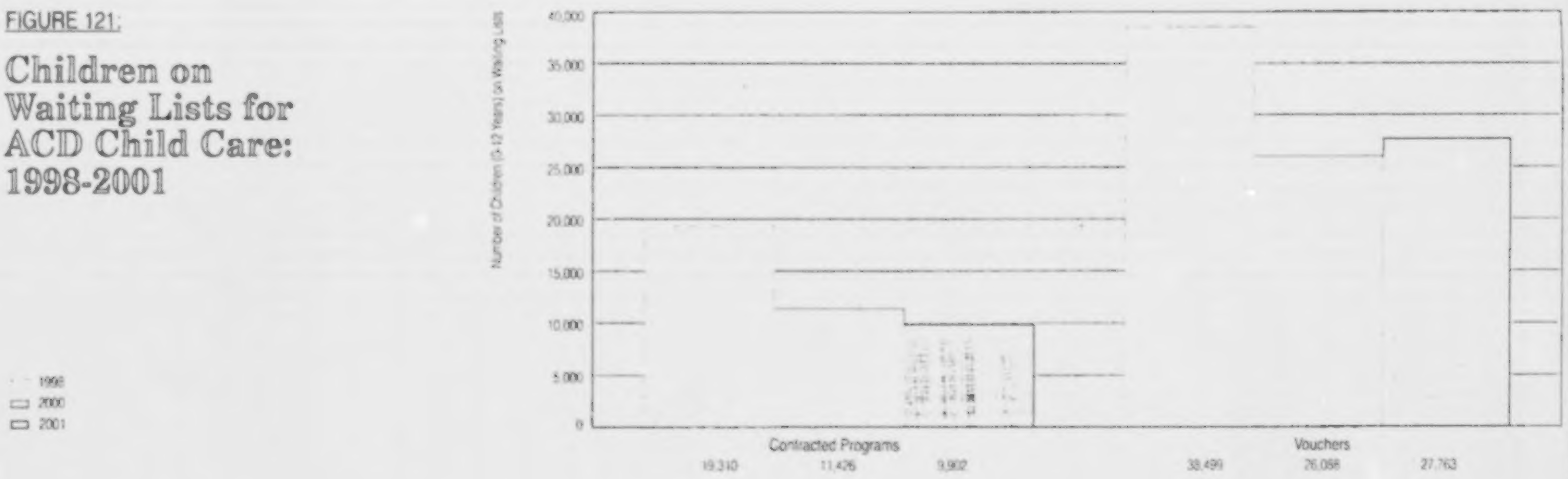

106

FIGURE 122:

Fewer Children are on Waiting Lists for ACD Child Care: 1994-2001

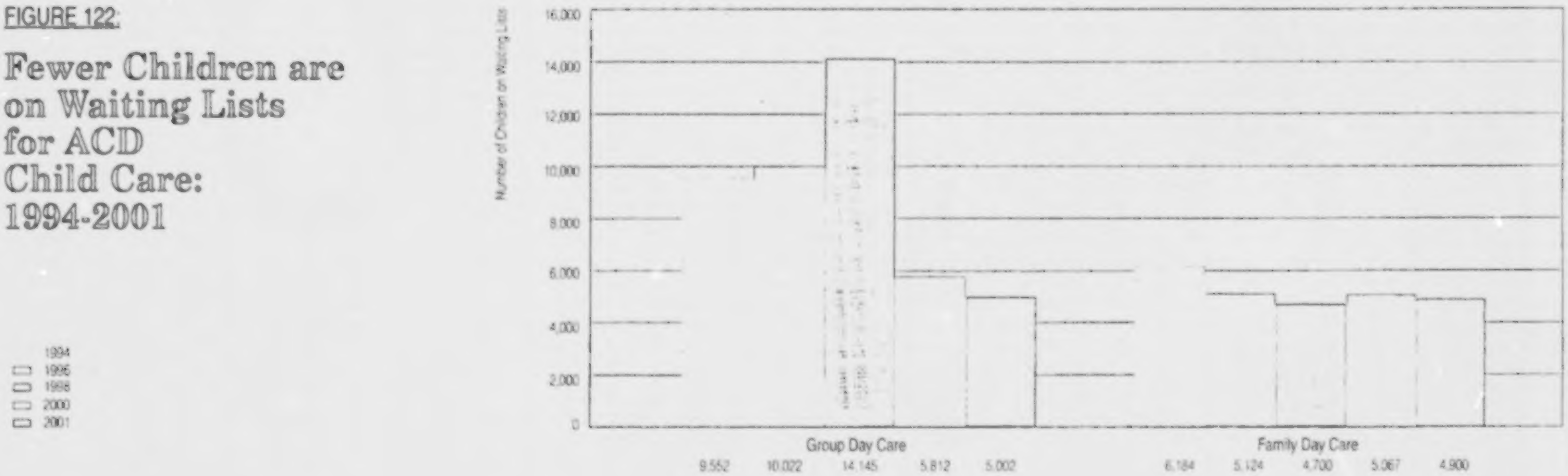

FIGURE 123:

Number of Children and Youth (6-18 Years) Served in After School and School Age Child Care: 2001

Type of Care	Number Served	Percent of Total
ACD Contracted Day Care	10,193	1.5%
ACD Vouchers	9,803	1.5%
Department of Youth and Community Development Programs	565,438	84.1%
Private Care	N/A	N/A
New York City Housing Authority	29,532	4.4%
HRA- Office of Employment Services	17,462	2.6%
Open Society--After School Corporation	36,985	5.5%
Department of Parks and Recreation Programs	2,634	0.4%
Total	**672,047**	**100.0%**
Total Number of Children (6 -18 Years) and Percentage Served	**1,392,657**	**48.3%**

107

FIGURE 124:

NAEYC Accredited Child Care Programs by Borough

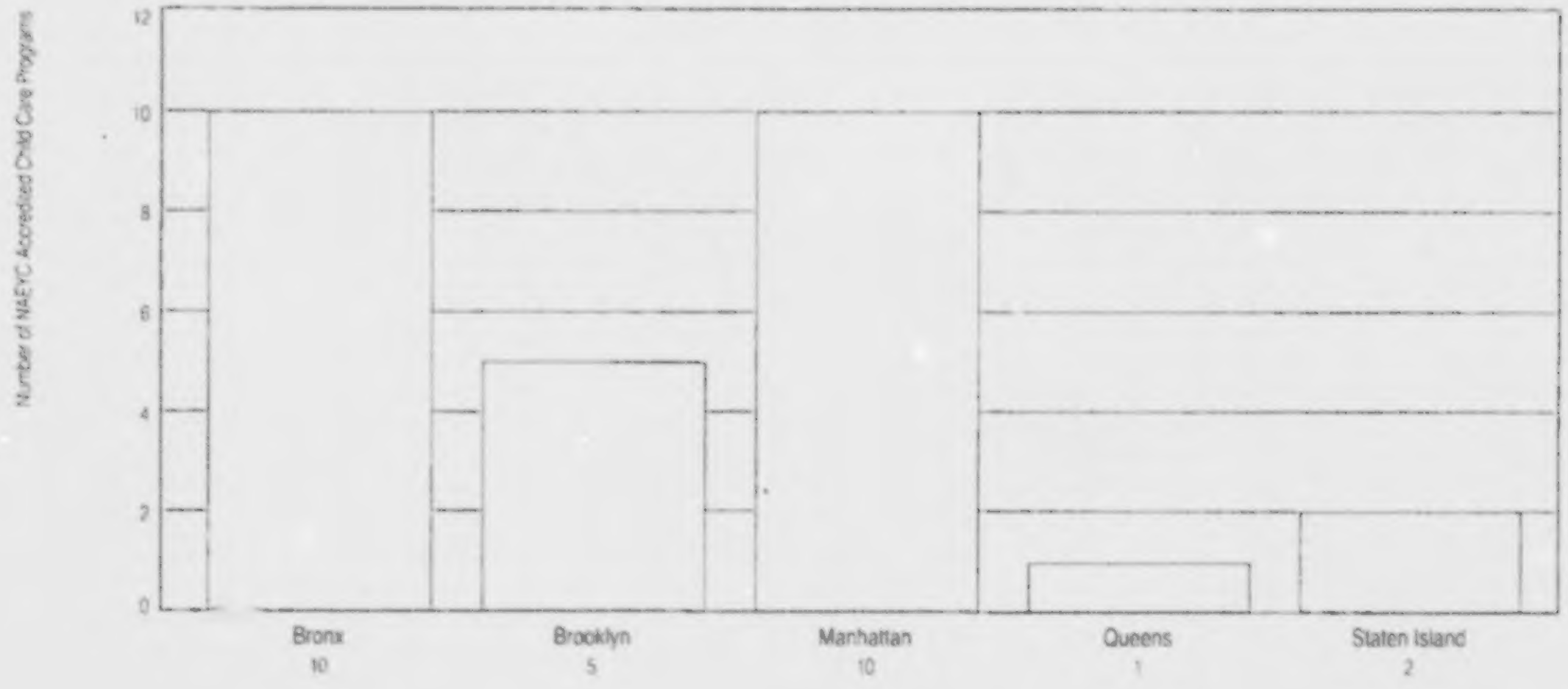

Educating New York's Children

Enrollment

Expenditures

Test Scores

English Proficiency

Overcrowding

Safety

Special Education

Graduation Rates

110

FIGURE 125:

New York City Public School Profile: 2000-2001

	Elementary Schools	Middle Schools	Elementary and Middle Schools	High Schools	Total
Enrollment	549,568	212,532	762,100	268,284	1,030,384
% African American	33.6%	34.9%	33.9%	35.9%	34.5%
% Latino	39.8%	37.1%	39.0%	34.5%	37.8%
% White	14.7%	16.2%	15.2%	16.2%	15.4%
% Asian & Other	11.9%	11.8%	11.9%	13.5%	12.3%
Pupils Per Full & Part-Time Teacher	15	14	14	19	15
Attendance	92.1%	91.0%	91.8%	82.5%	89.4%
Building Utilization	96.2%	85.7%	92.8%	109.4%	96.7%
% Receiving Free Lunch	74.6%	69.2%	74.4%	48.4%	67.9%
Suspensions Per 100 Pupils	2.4	8.4	4.1	5.8	4.5
New Immigrant Students	40,207	14,767	55,033	24,950	79,984
% Special Education	4.8%	6.8%	5.4%	6.7%	5.7%
% Limited English Proficiency	13.9%	12.9%	13.7%	16.7%	14.5%
Students Meeting State & City Reading Standards	44.6%	34.2%	40.6%	N/A	N/A
Students Meeting State & City Math Standards	40.0%	26.0%	34.0%	N/A	N/A

FIGURE 126:

Public School Enrollment: 2000-2001

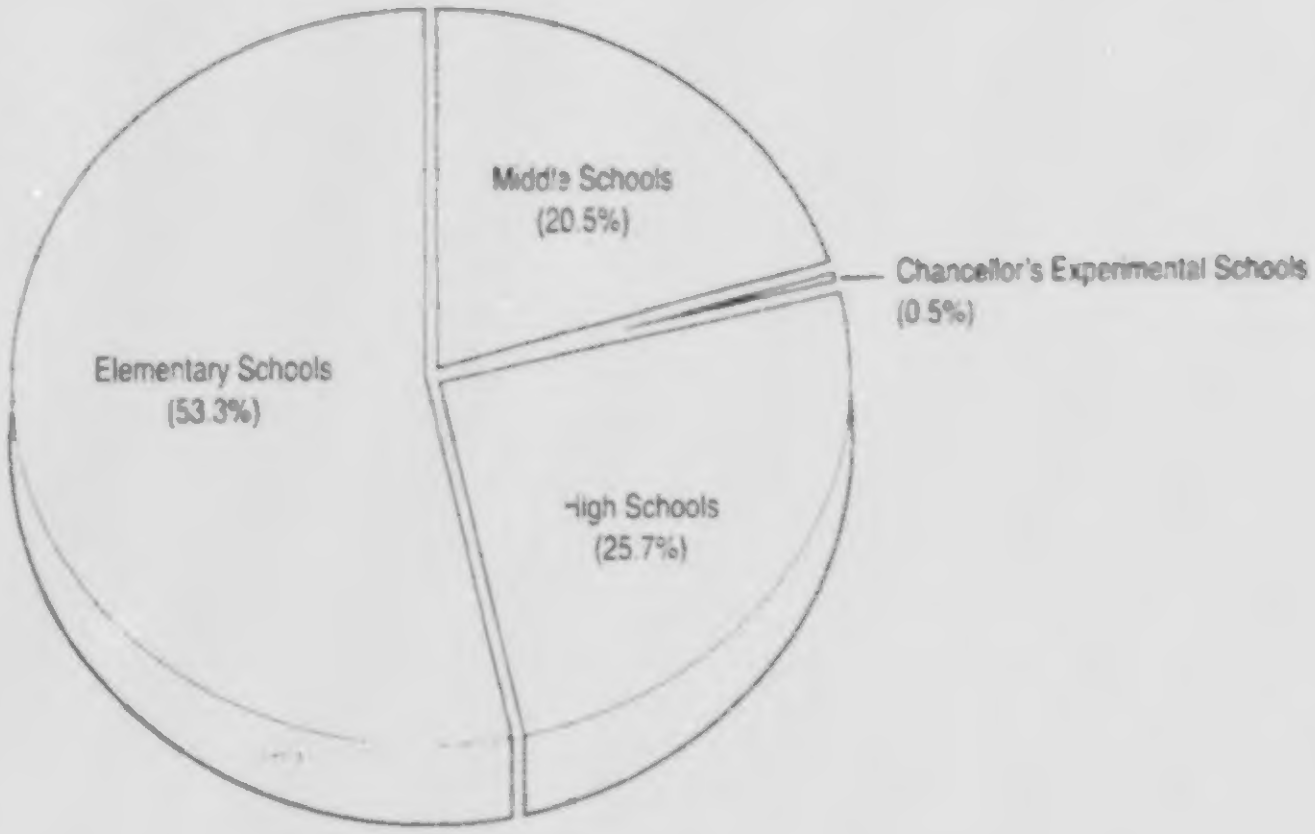

Total Enrollment = 1,030,384

FIGURE 127:

Public School Students by Ethnicity: 2000-2001



Total Enrollment = 1,030,384

111

FIGURE 128:

Per Pupil Education Spending is Increasing in New York City, but Still Lower Than Other Counties: 1994-1999

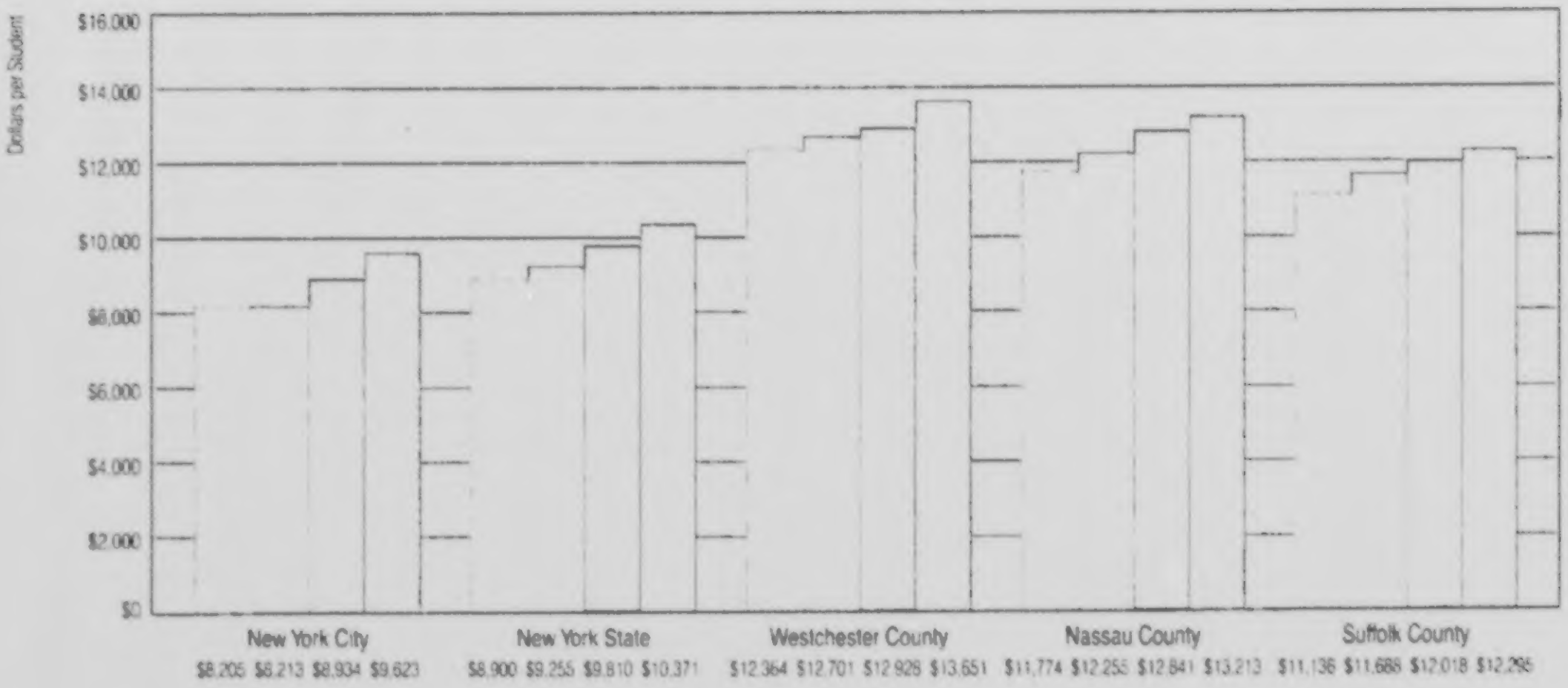

1993-1994
1995-1996
1997-1998
1998-1999

FIGURE 129:

Too Many New York City Schools Perform Poorly: 1990-2000

- 1990-1991
- 1993-1994
- 1995-1996
- 1997-1998
- 1999-2000

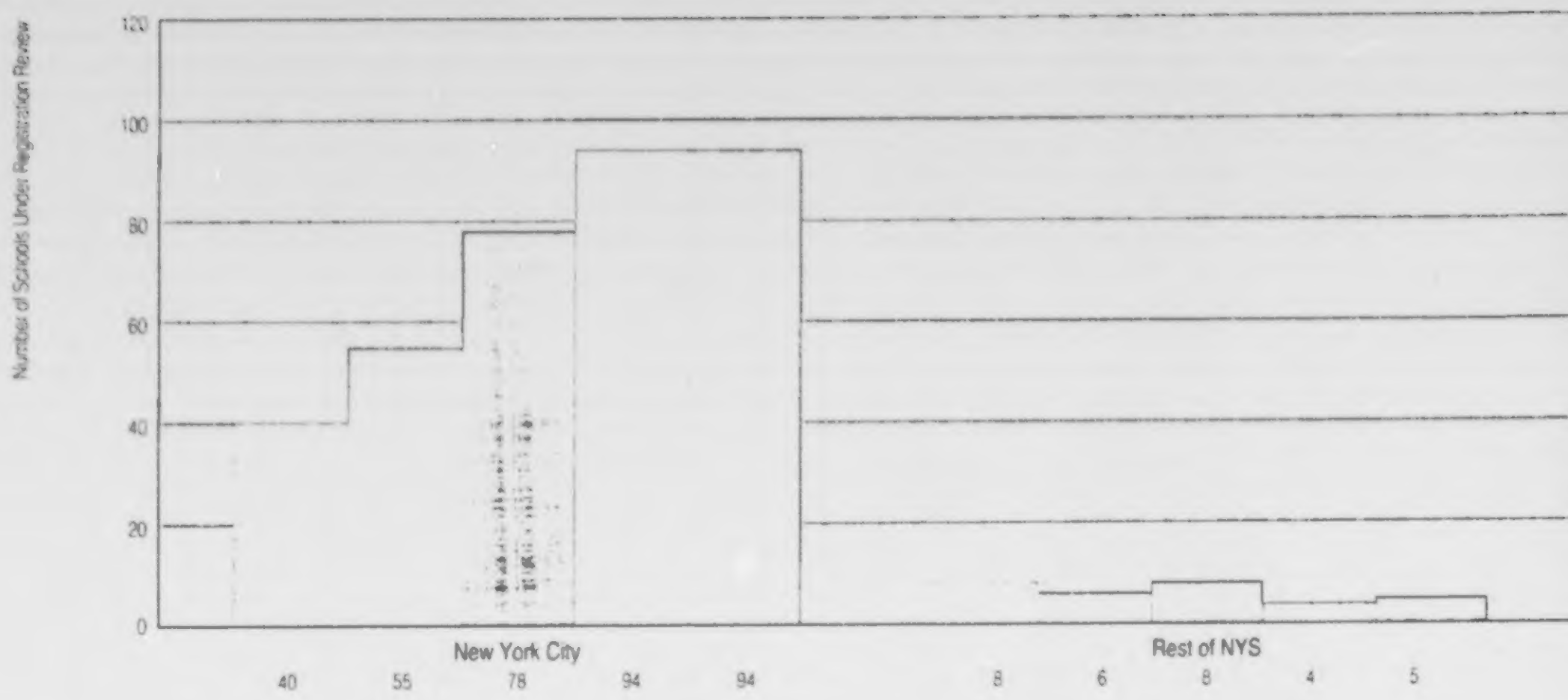

FIGURE 130:

New York City Students Have Fewer Library Books: 1994-1999

- Fall 1994
- Fall 1996
- Fall 1998
- Fall 1999

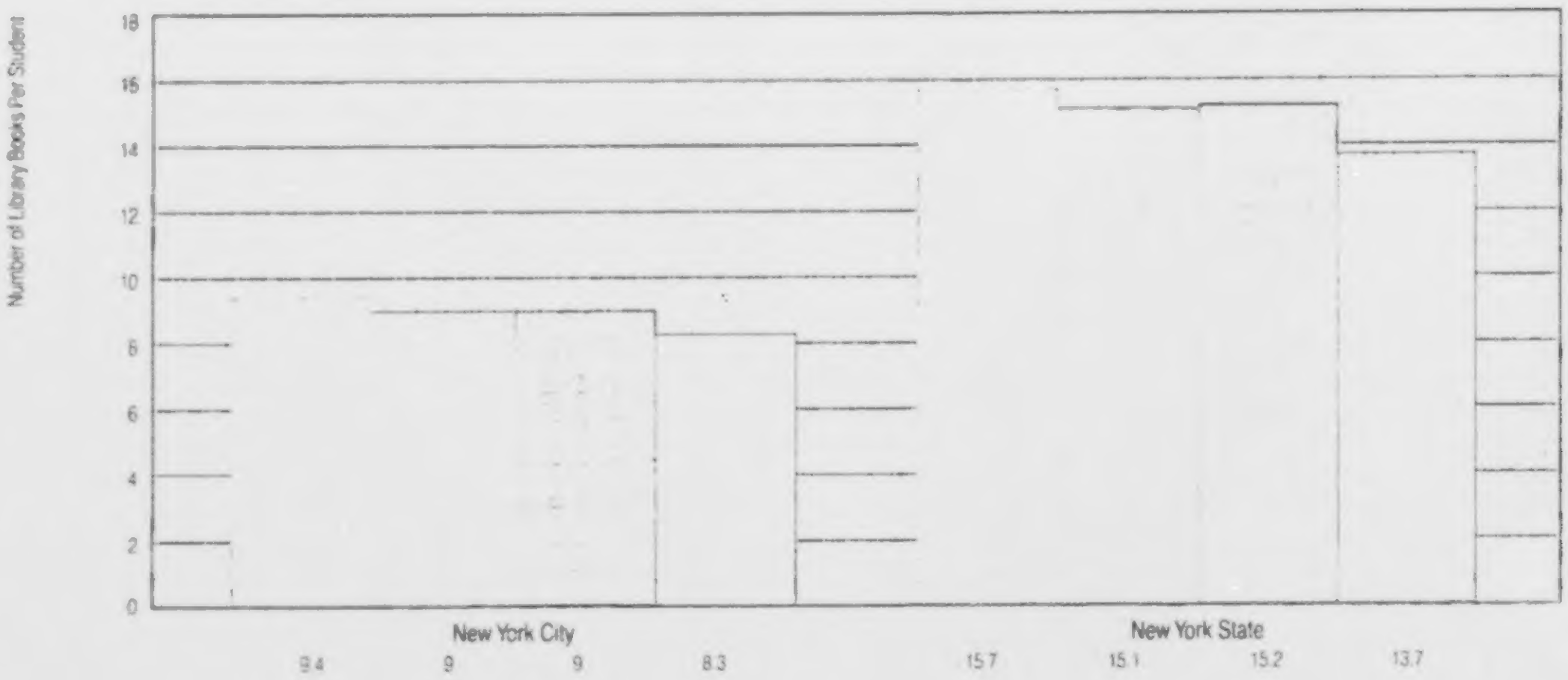

FIGURE 131:

New York City Students Have Fewer Computers: 1994-1999

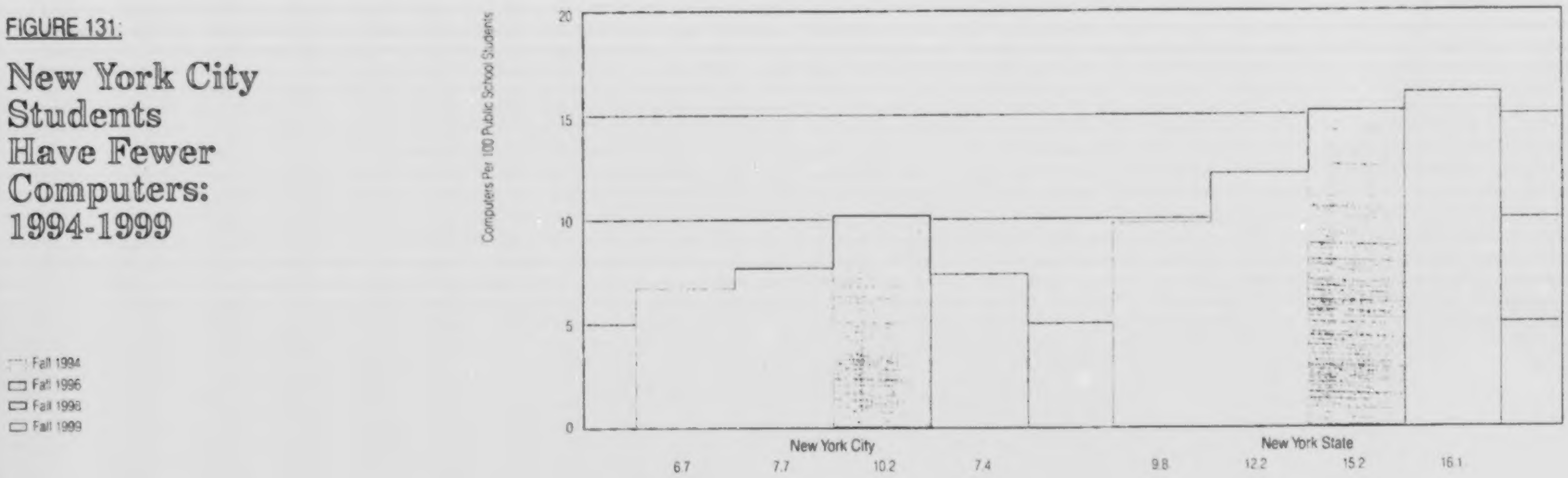

113

FIGURE 132:

Highest and Lowest Proportion of Temporary Per Diem Teachers: 2000-2001

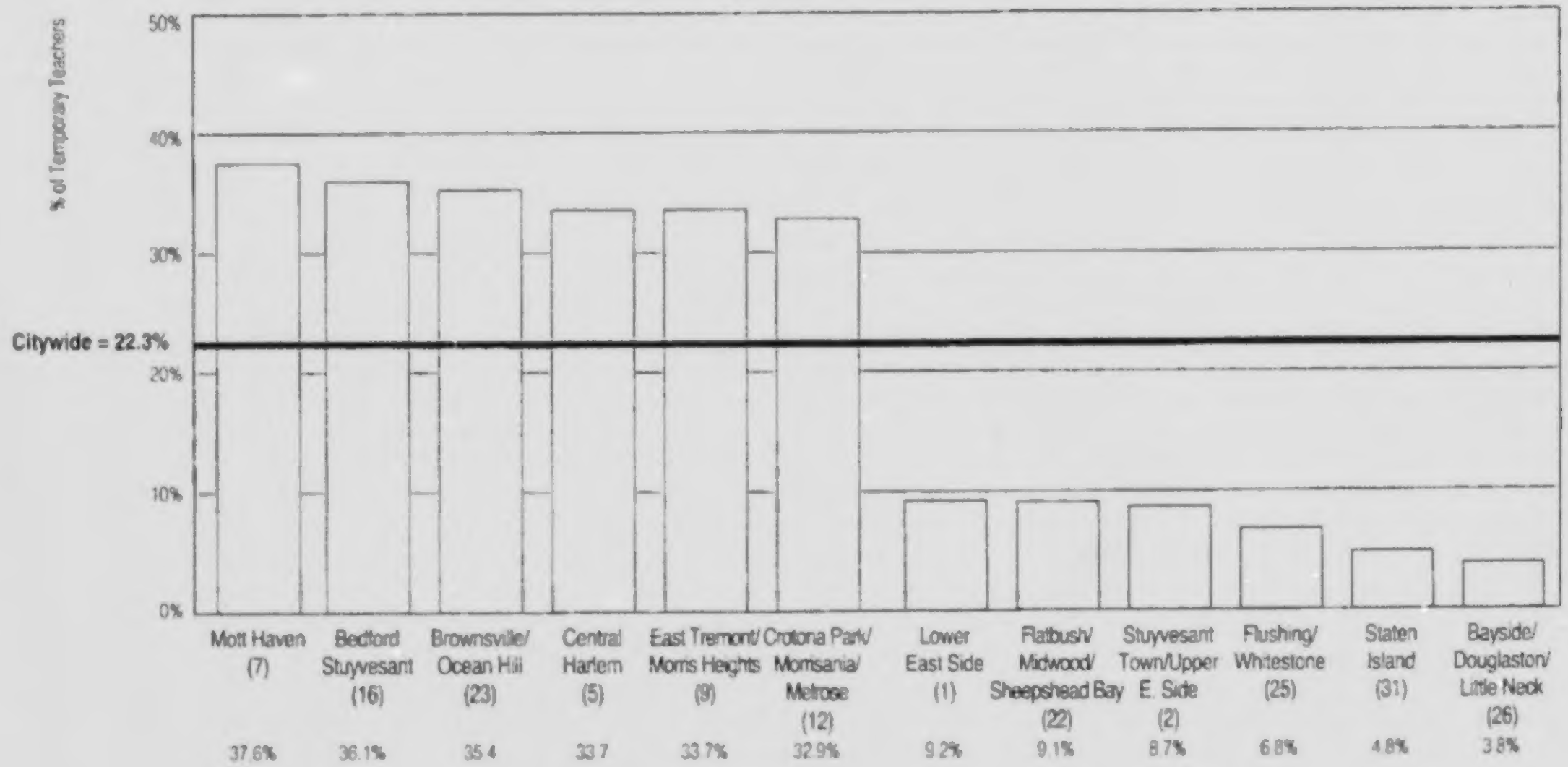

FIGURE 133:

Students Meeting State and City Reading and Math Standards: 1998-2001

Reading
Math

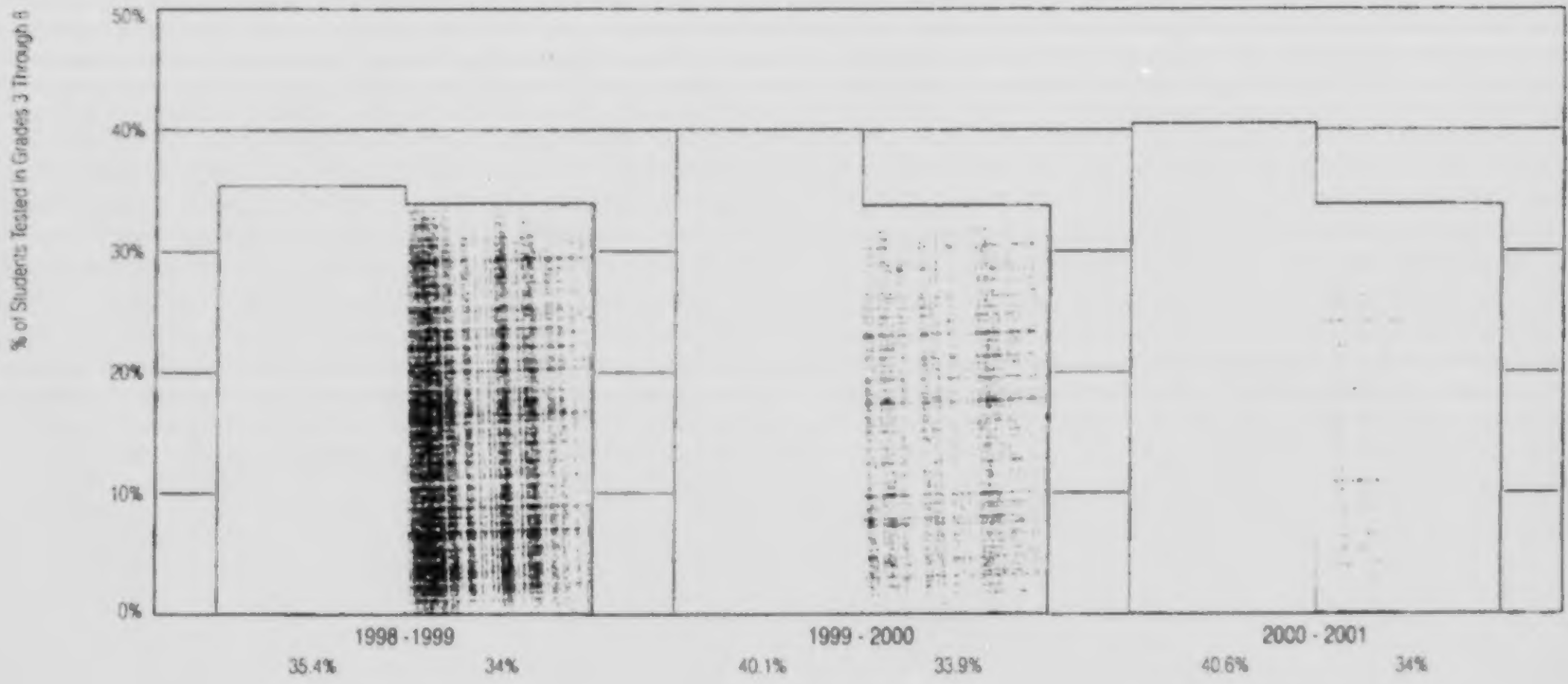

FIGURE 134:

Students Meeting State and City Reading and Math Standards by Ethnicity: 2000-2001

Reading
Math

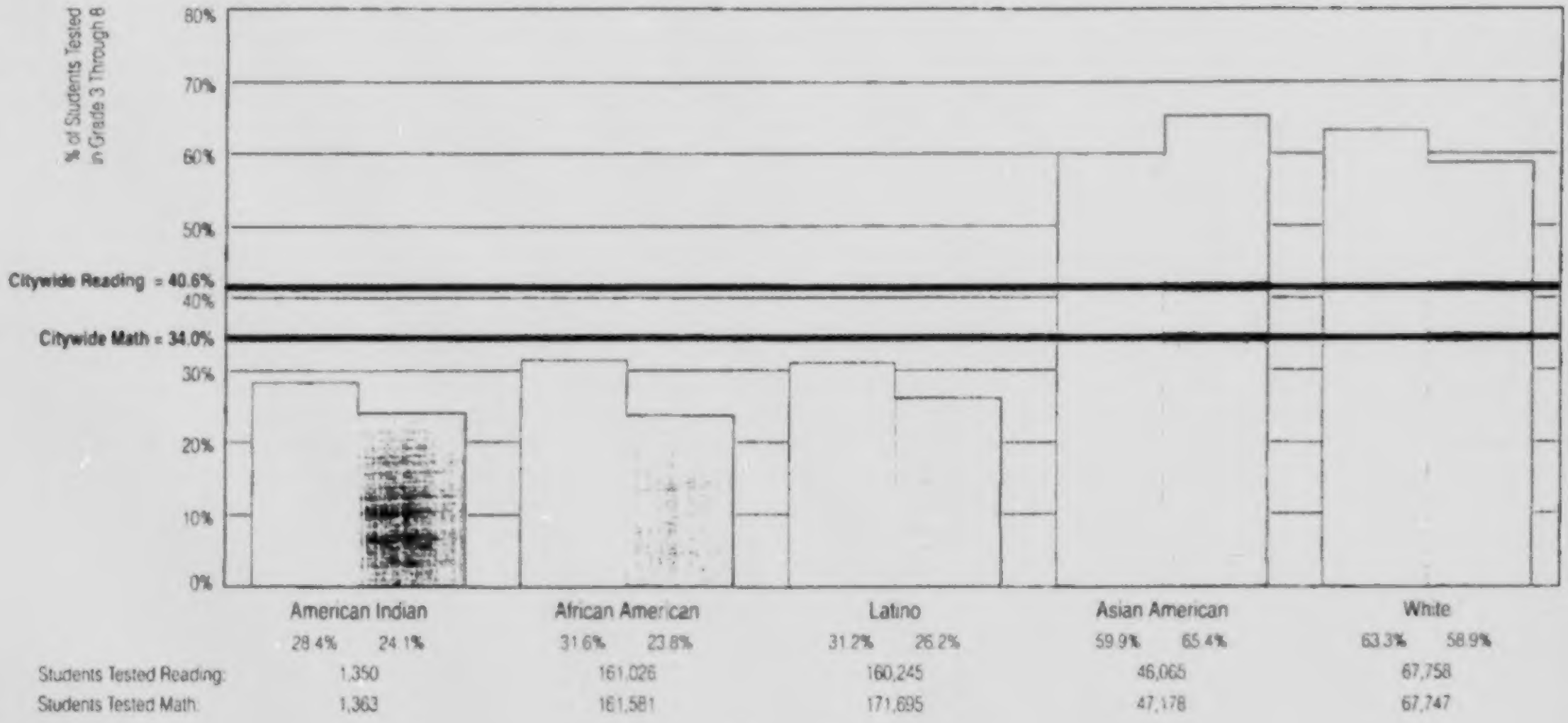

FIGURE 135

Students Meeting State and City Reading and Math Standards by Income Level: 2000-2001

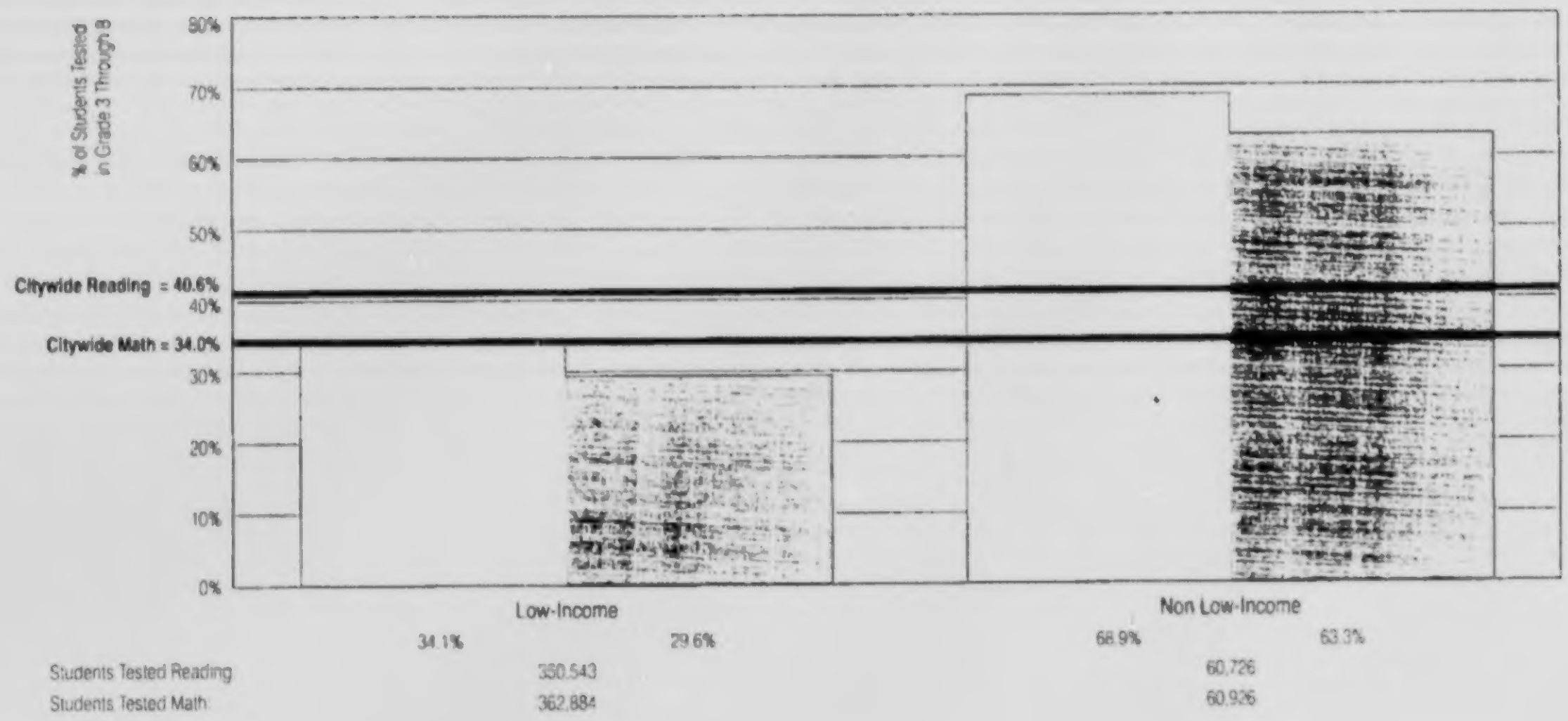

Reading
Math

115

FIGURE 136:

Students Meeting State and City Reading and Math Standards by Gender: 2000-2001

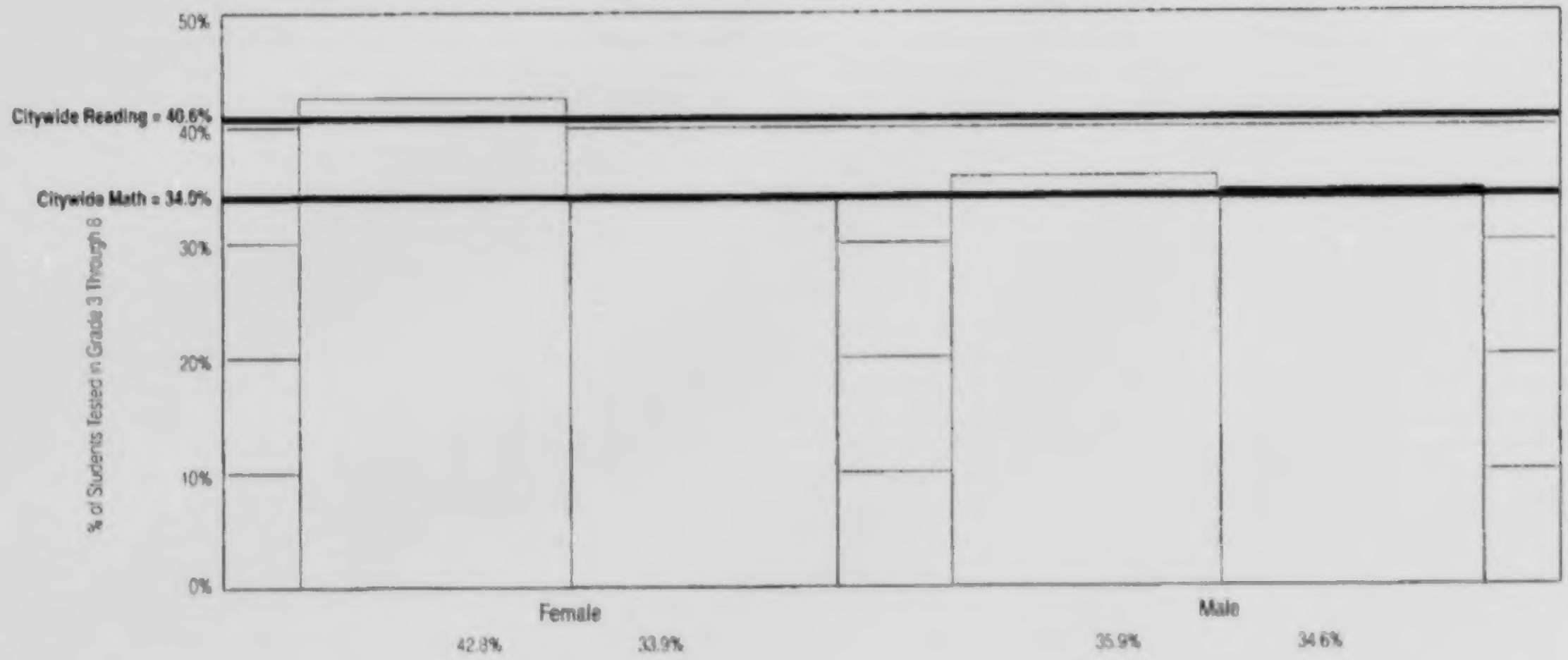

Reading
Math

116

FIGURE 137:

Students Meeting State and City Reading and Math Standards by English Proficiency Status: 2000-2001

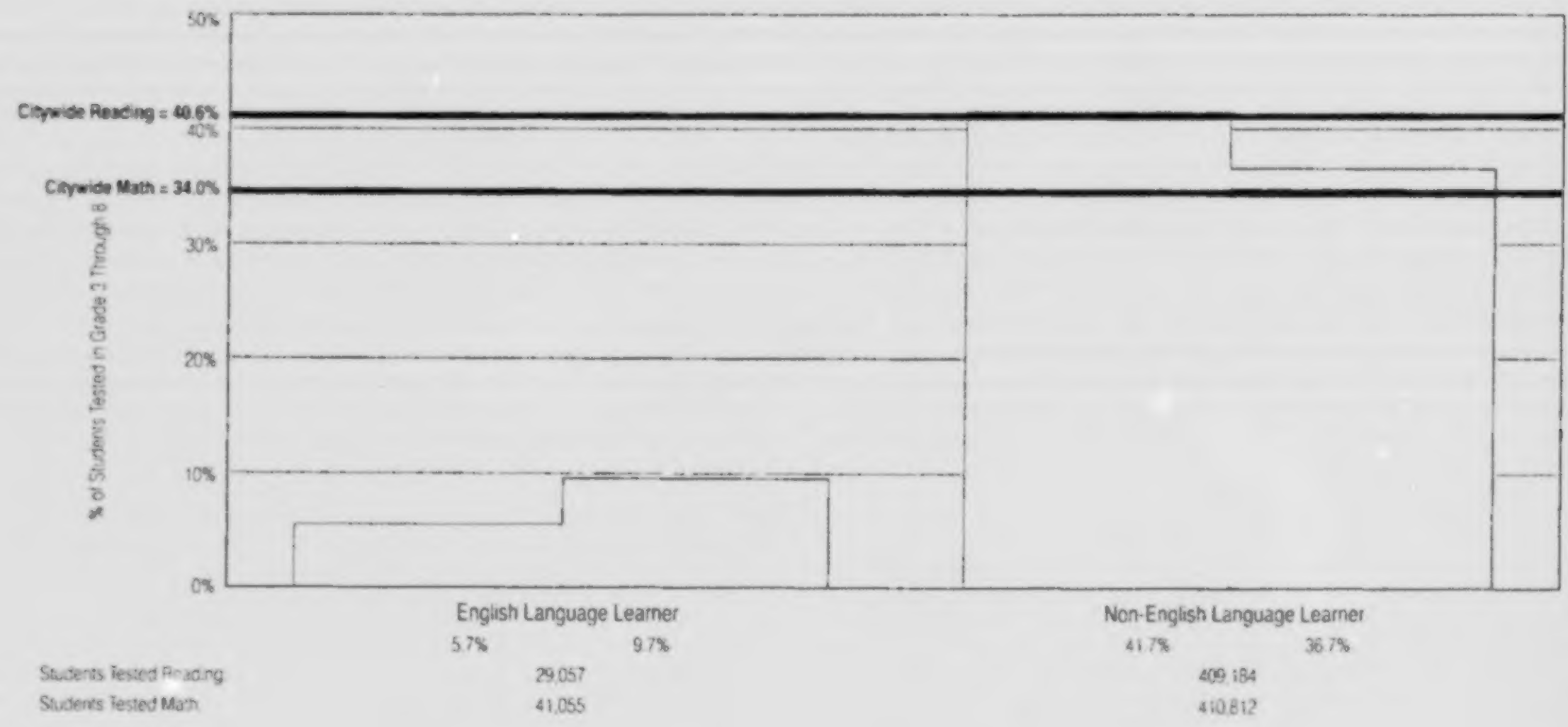

FIGURE 138:

Students Meeting State and City Reading and Math Standards by Borough: 2000-2001

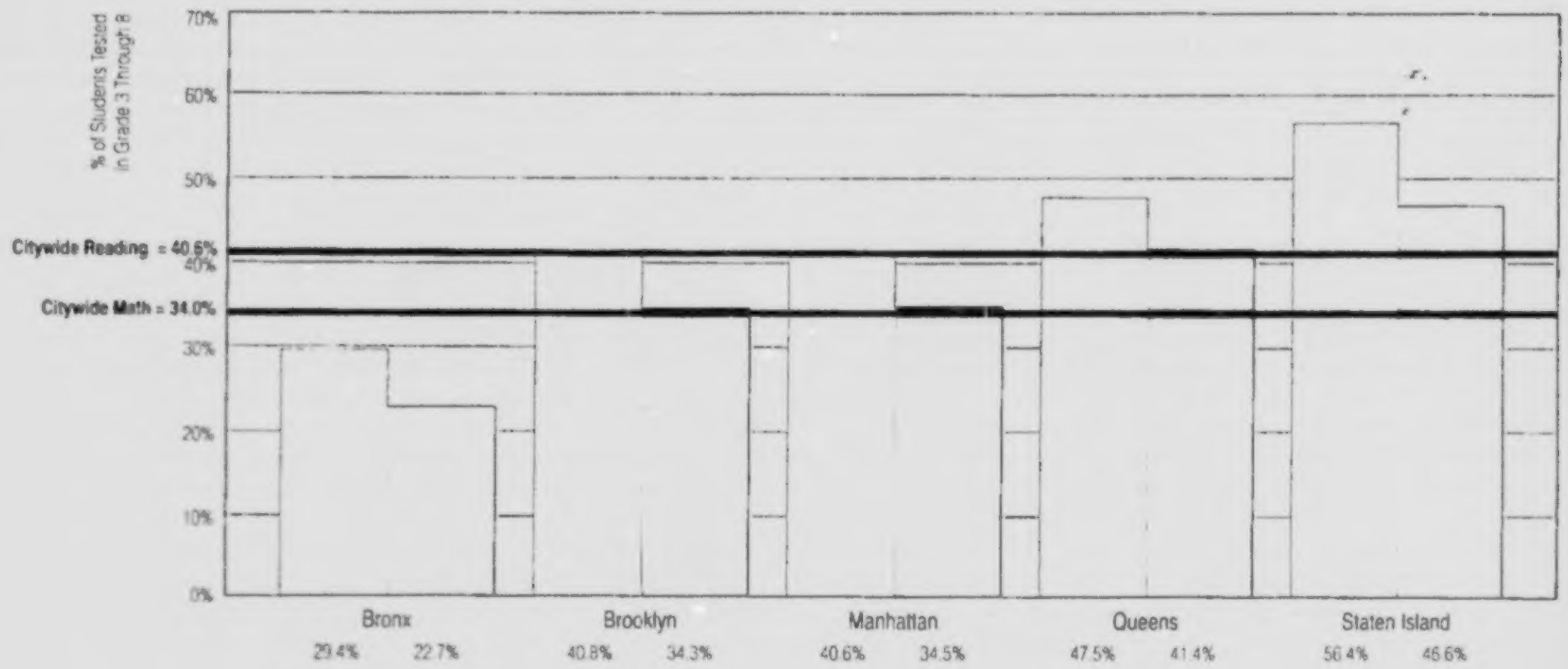

FIGURE 139:

The Percent of Students Meeting State and City Reading Standards by Community School District: 2001

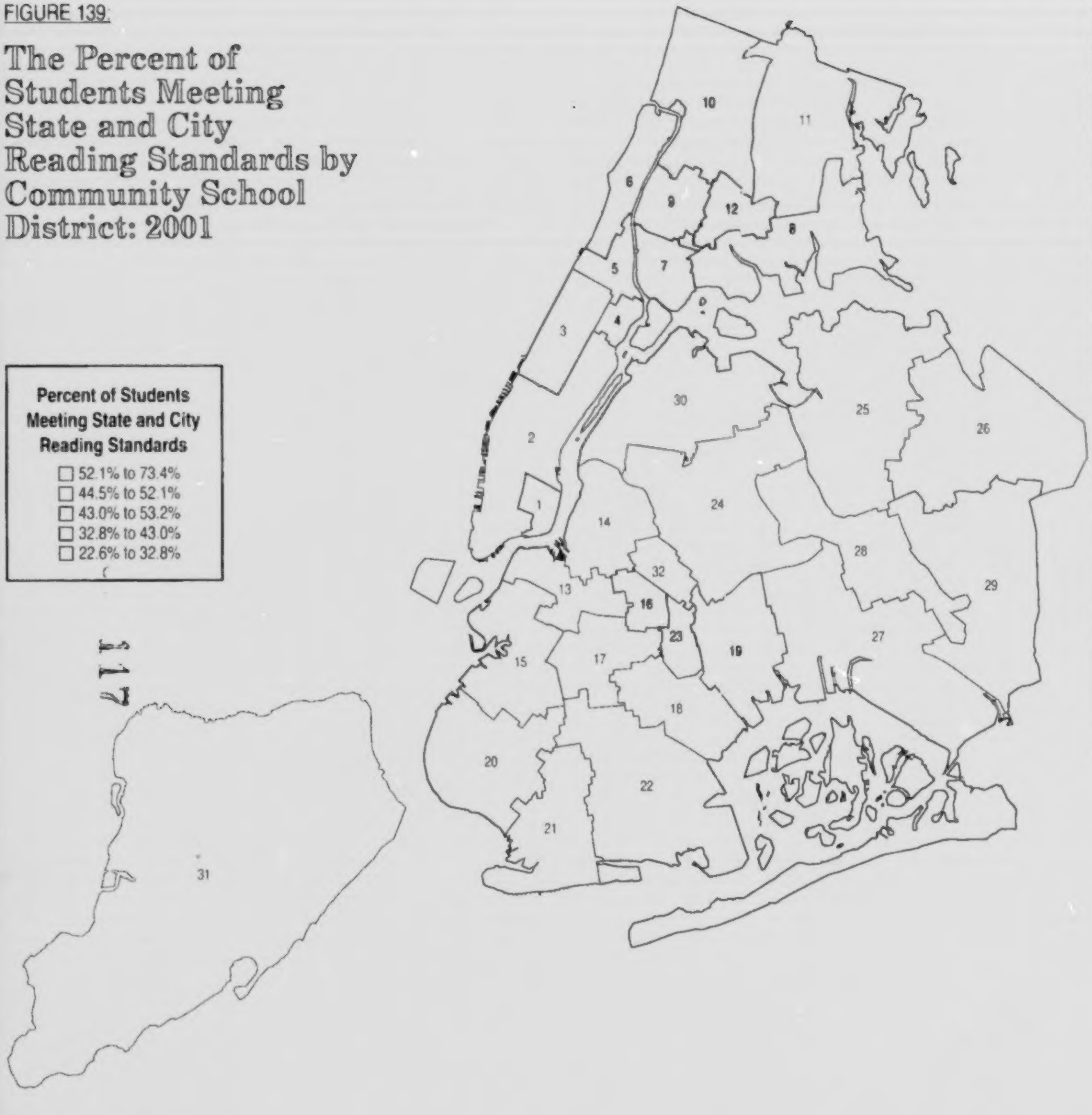

Percent of Students Meeting State and City Reading Standards

- ☐ 52.1% to 73.4%
- ☐ 44.5% to 52.1%
- ☐ 43.0% to 53.2%
- ☐ 32.8% to 43.0%
- ☐ 22.6% to 32.8%

BRONX
Mott Haven (7)
Hunts Point, Port Morris (8)
East Tremont, Morris Heights (9)
Riverdale, Kingsbridge, Fordham (10)
Eastchester, Baychester, Co-op City (11)
Crotona Park, Morrissania, Melrose (12)

BROOKLYN
Brooklyn Hts, Downtown Brooklyn (13)
Williamsburg, Greenpoint (14)
S. Brooklyn, Park Slope, Sunset Park (15)
Bedford Stuyvesant (16)
Crown Heights (17)
East Flatbush, Canarsie (18)
East New York (19)
Bay Ridge, Bensonhurst (20)
Gravesend, Coney Island (21)
Flatbush, Midwood, Sheepshead Bay (22)
Brownsville, Ocean Hill (23)
Bushwick (32)

MANHATTAN
Lower East Side (1)
Stuyvesant Town, Upper E. Side (2)
Upper West Side (3)
East Harlem (4)
Central Harlem (5)
Washington Heights (6)

QUEENS
Sunnyside, Woodside, Jackson Hts (24)
Flushing, Whitestone (25)
Bayside, Douglaston, Little Neck (26)
Jamaica, Howard Beach, Rockaways (27)
Jamaica, Forest Hills (28)
Queens Village, Rosedale, Hollis (29)
Long Island City, Astoria (30)

STATEN ISLAND (31)

FIGURE 140:

The Percent of Students Meeting State and City Math Standards by Community School District: 2001

Percent of Students Meeting State and City Math Standards

- ☐ 60.1% to 71.2%
- ☐ 49.0% to 60.1%
- ☐ 37.9% to 49.0%
- ☐ 26.8% to 37.9%
- ☐ 15.7% to 26.8%

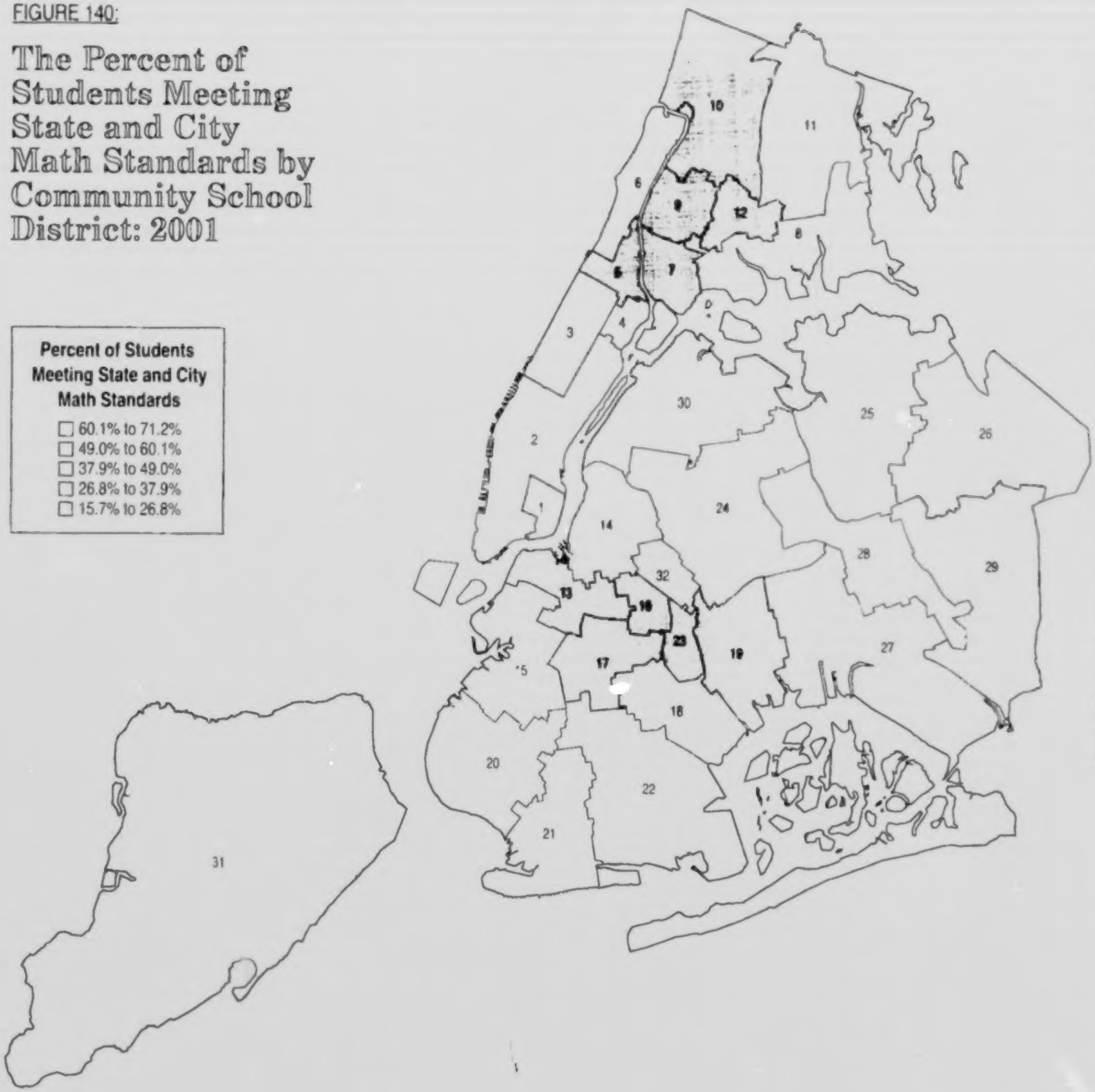

BRONX
Mott Haven (7)
Hunts Point, Port Morris (8)
East Tremont, Morris Heights (9)
Riverdale, Kingsbridge, Fordham (10)
Eastchester, Baychester, Co-op City (11)
Crotona Park, Morrissania, Melrose (12)

BROOKLYN
Brooklyn Hts, Downtown Brooklyn (13)
Williamsburg, Greenpoint (14)
S. Brooklyn, Park Slope, Sunset Park (15)
Bedford Stuyvesant (16)
Crown Heights (17)
East Flatbush, Canarsie (18)
East New York (19)
Bay Ridge, Bensonhurst (20)
Gravesend, Coney Island (21)
Flatbush, Midwood, Sheepshead Bay (22)
Brownsville, Ocean Hill (23)
Bushwick (32)

MANHATTAN
Lower East Side (1)
Stuyvesant Town, Upper E. Side (2)
Upper West Side (3)
East Harlem (4)
Central Harlem (5)
Washington Heights (6)

QUEENS
Sunnyside, Woodside, Jackson Hts (24)
Flushing, Whitestone (25)
Bayside, Douglaston, Little Neck (26)
Jamaica, Howard Beach, Rockaways (27)
Jamaica, Forest Hills (28)
Queens Village, Rosedale, Hollis (29)
Long Island City, Astoria (30)

STATEN ISLAND (31)

FIGURE 141:

Immigrant Students in Elementary and Middle Schools by Borough: 2000-2001

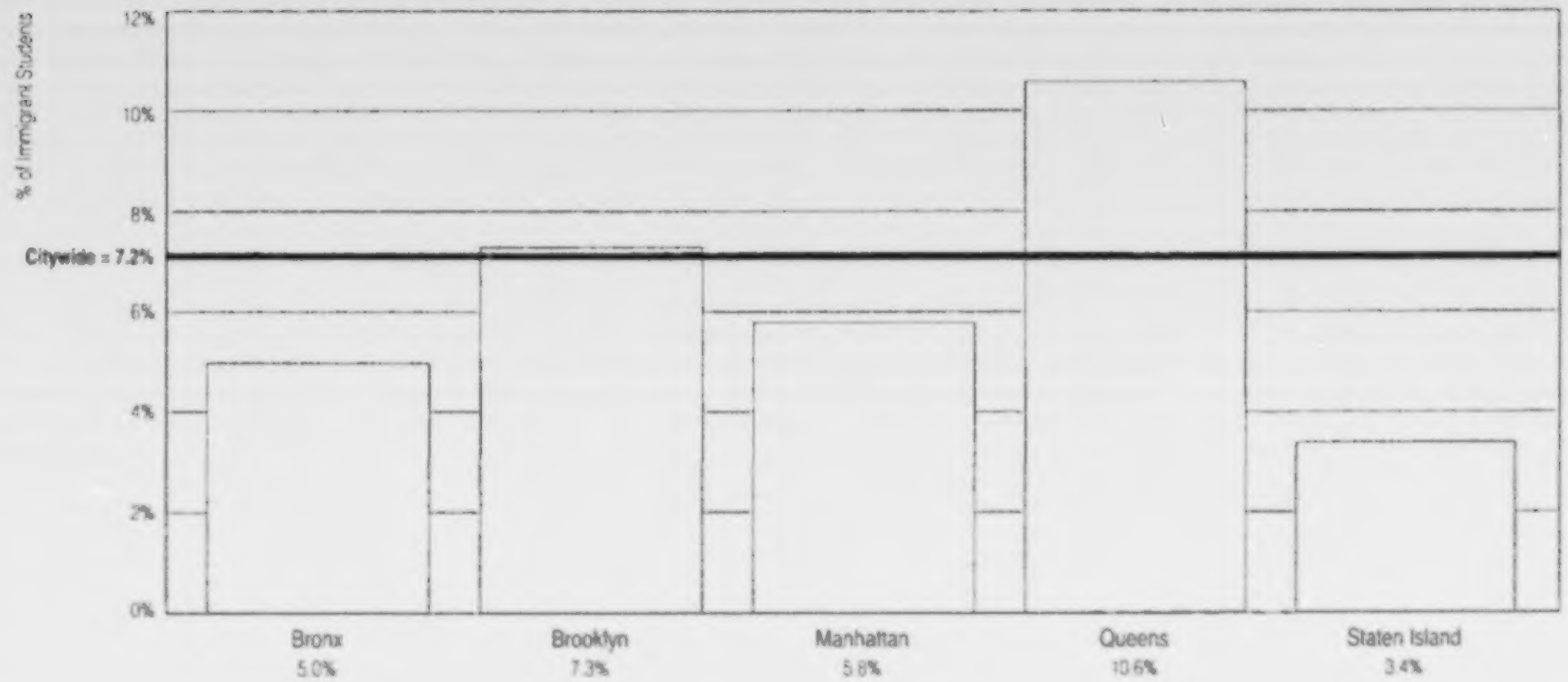

119

FIGURE 142:

School Districts with the Largest Percentage of New Immigrant Students: 2000-2001

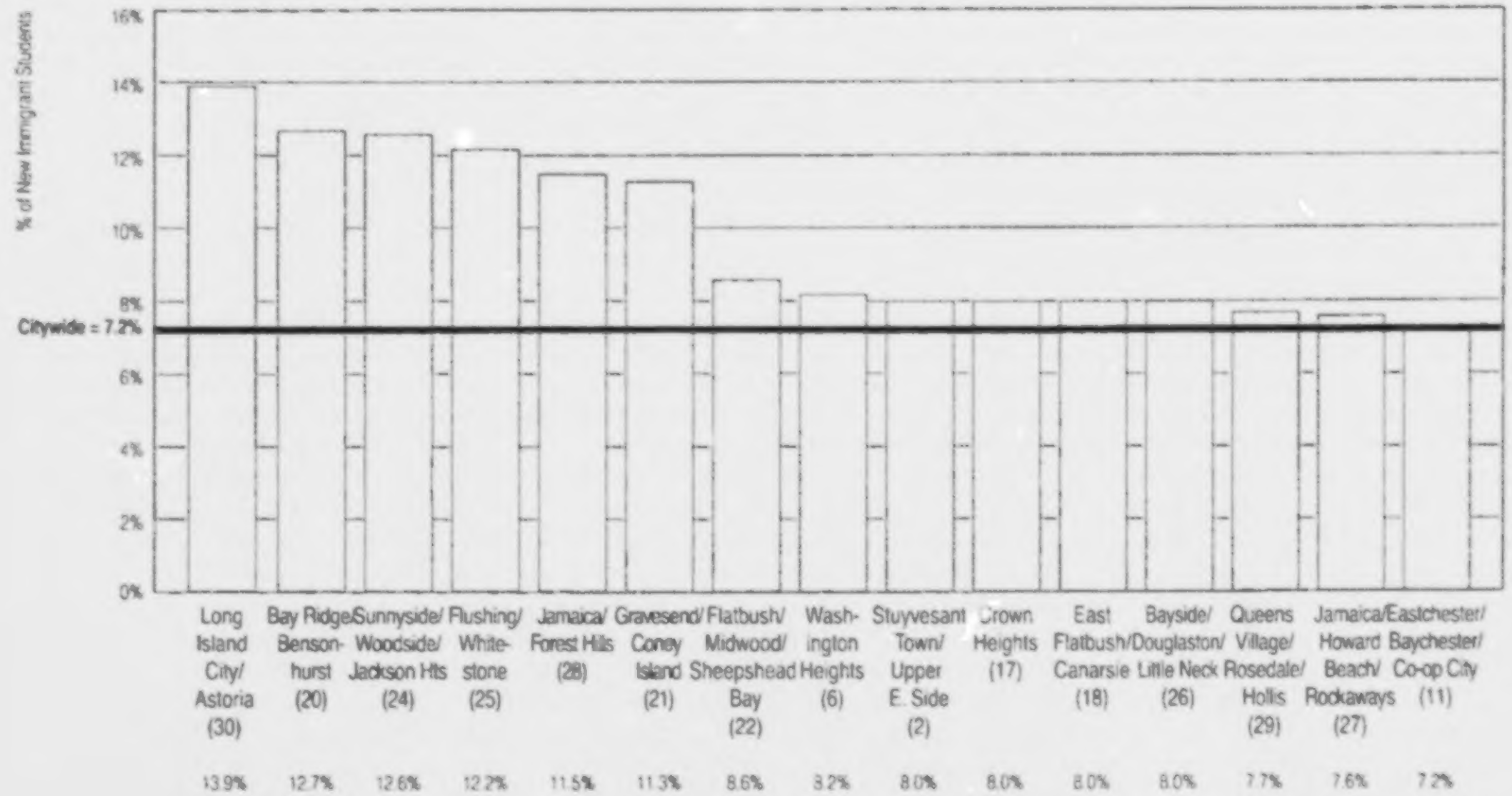

120

FIGURE 143:

School Districts with the Most Limited English Proficient Students: 2000-2001

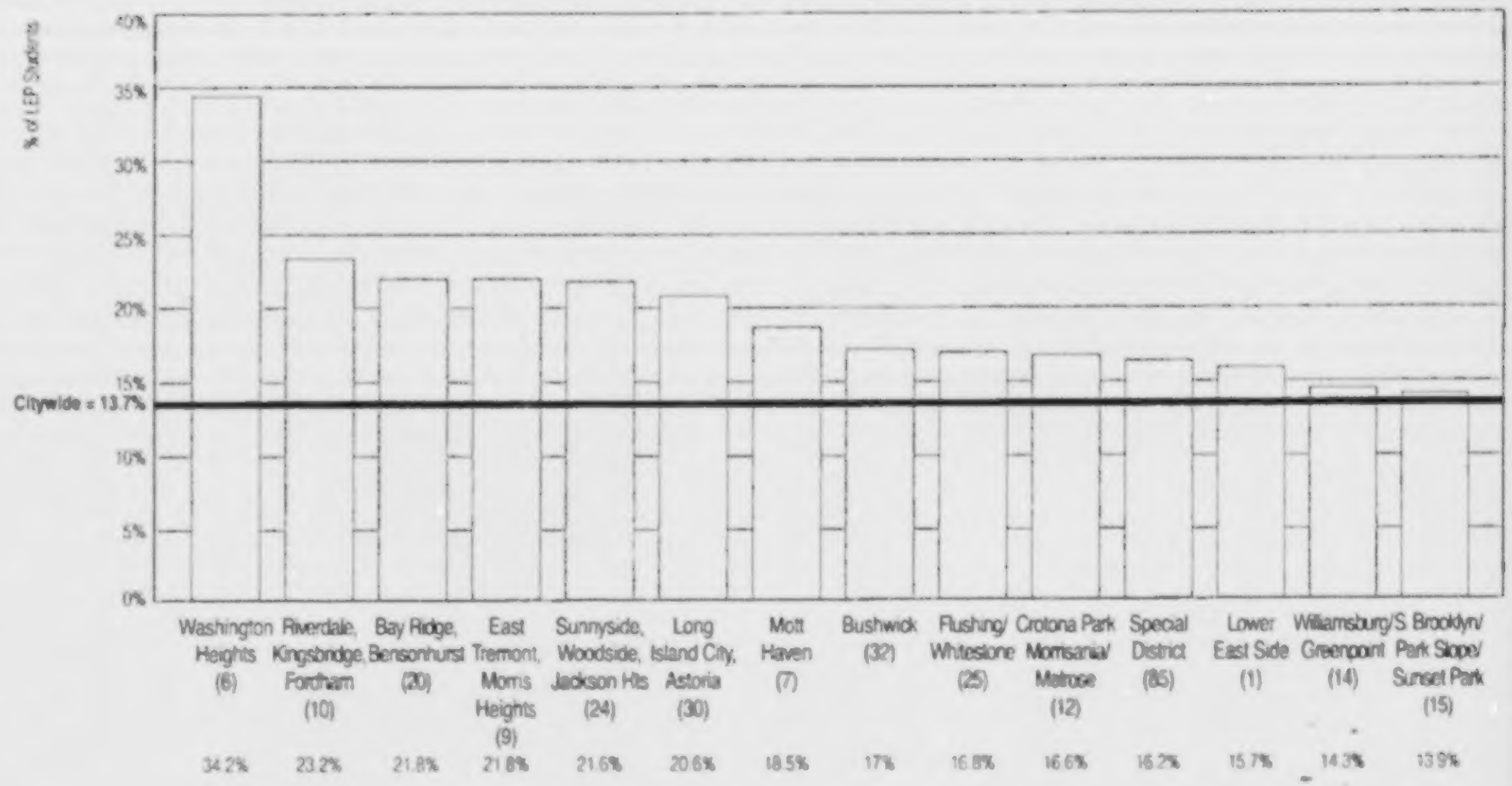

FIGURE 144:

Elementary and Middle School Students Receiving Free Lunches by Borough: 2000-2001

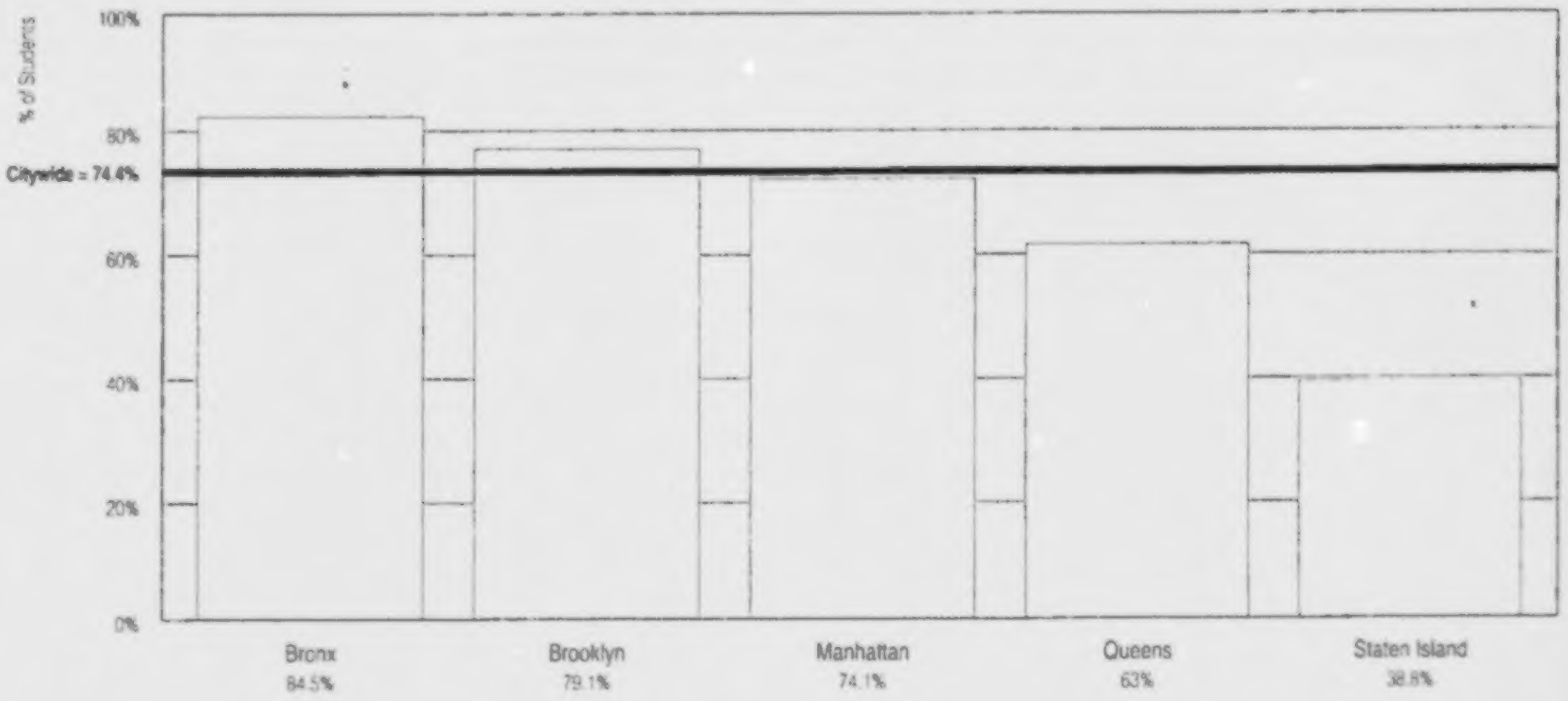

FIGURE 145:

School Districts with Overcrowded Elementary Schools: 2000-2001



121

FIGURE 146:

School Districts with the Most Incidents: 2000-2001

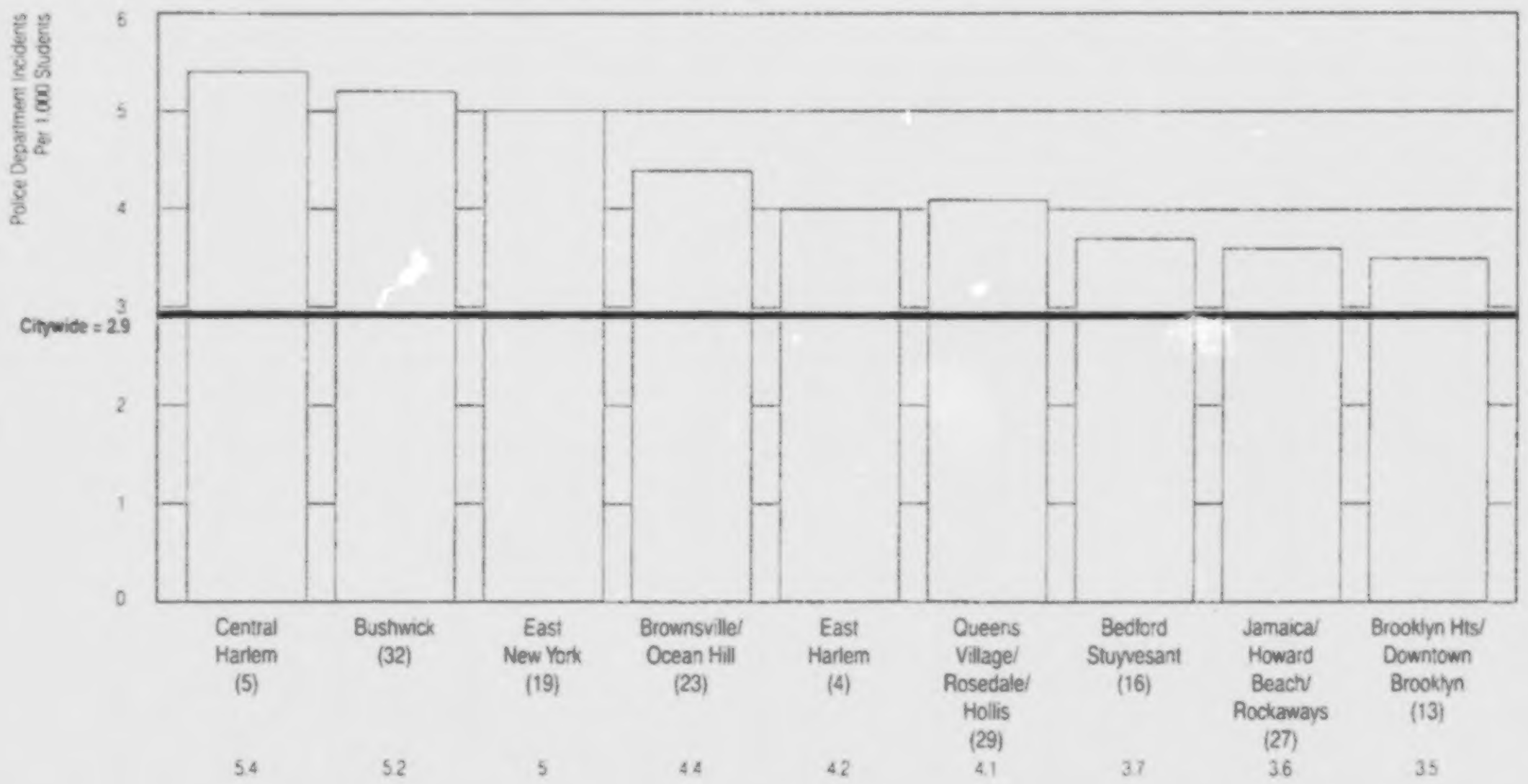

122

FIGURE 147:

School Districts with the Most and Fewest Special Education Students: 2000-2001

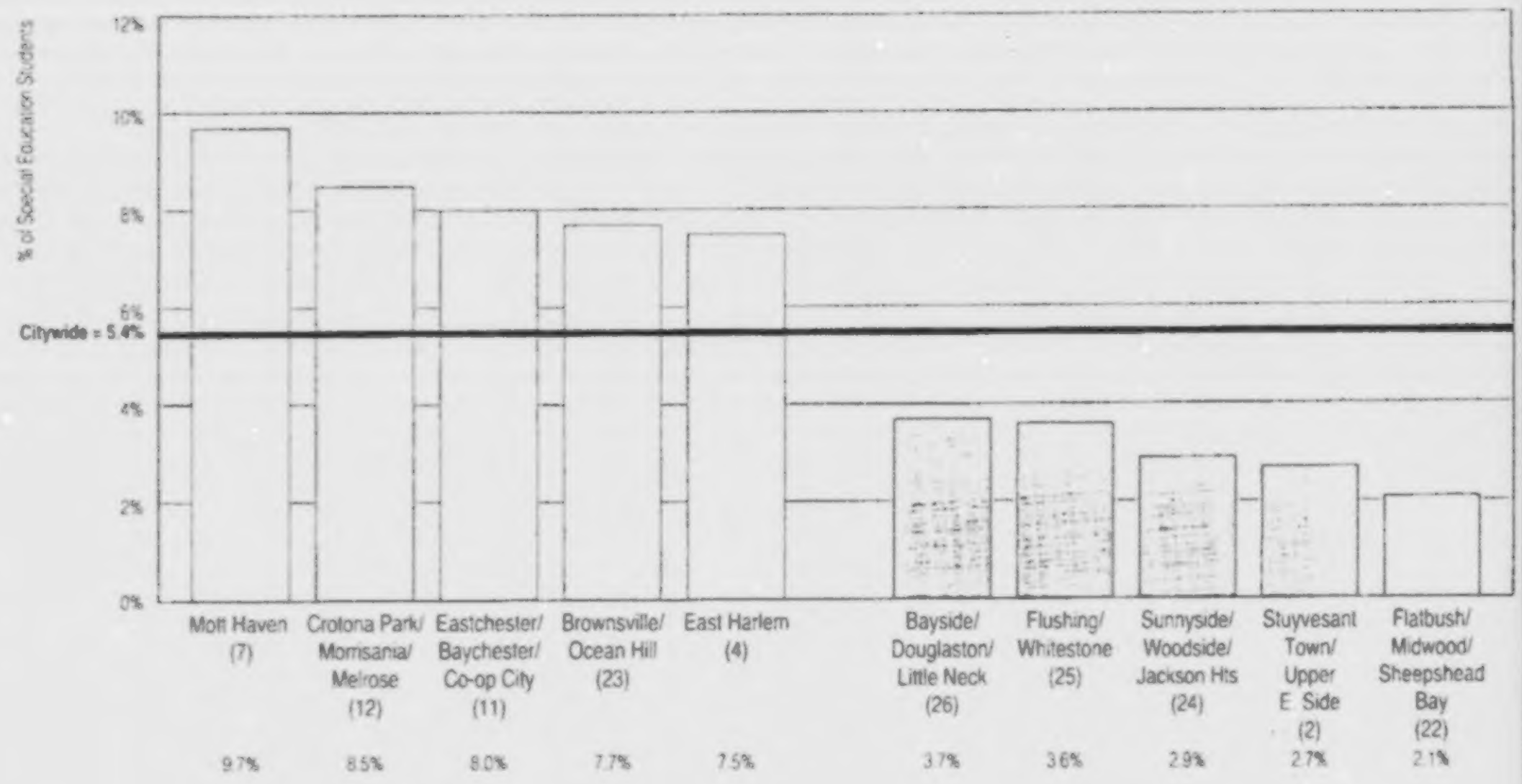

FIGURE 148:

School Districts with Highest and Lowest Spending Per Students: 2000-2001

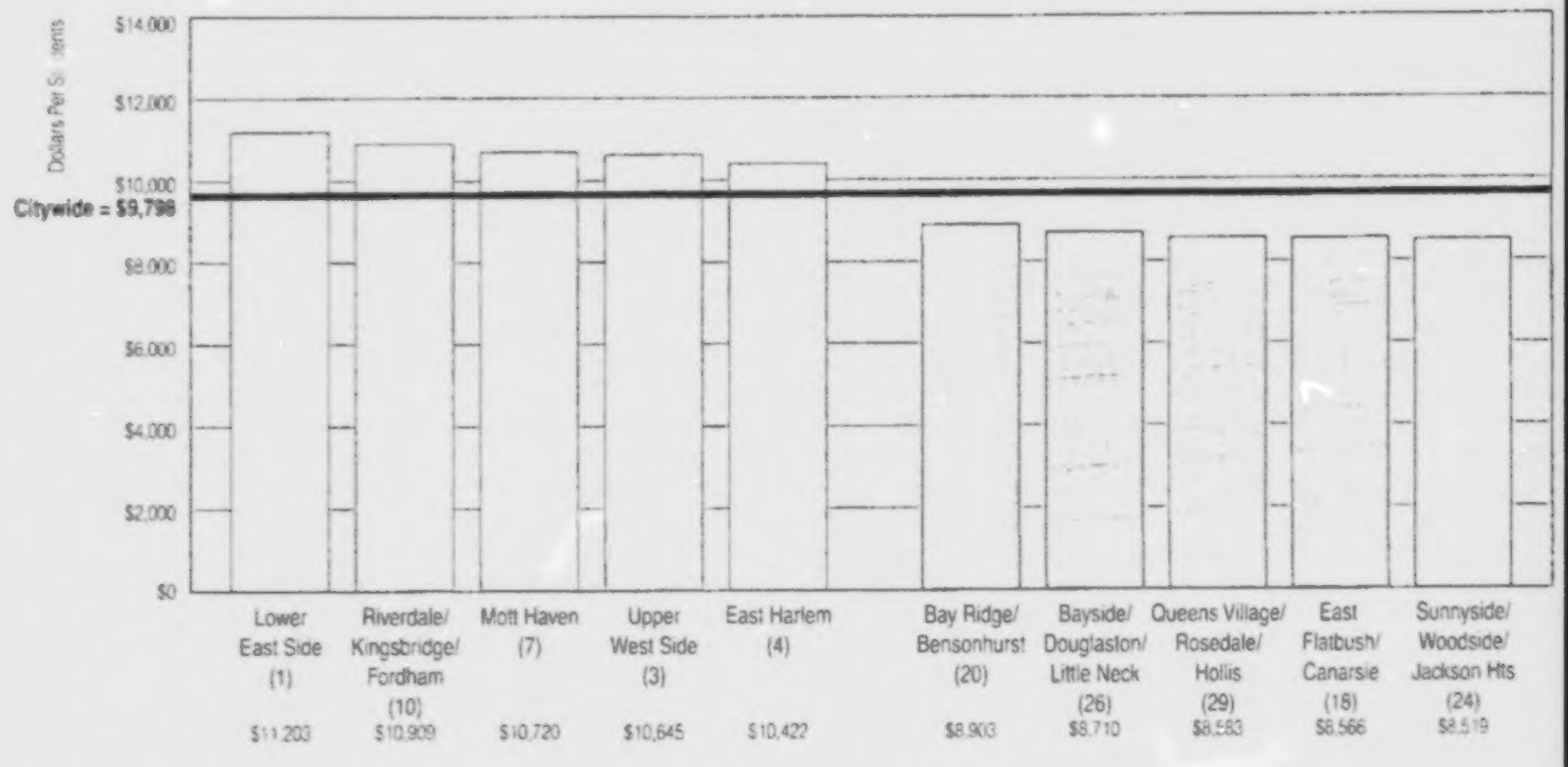

FIGURE 149:

High School Students Graduating in 4 Years Have Increased: 1990-2001

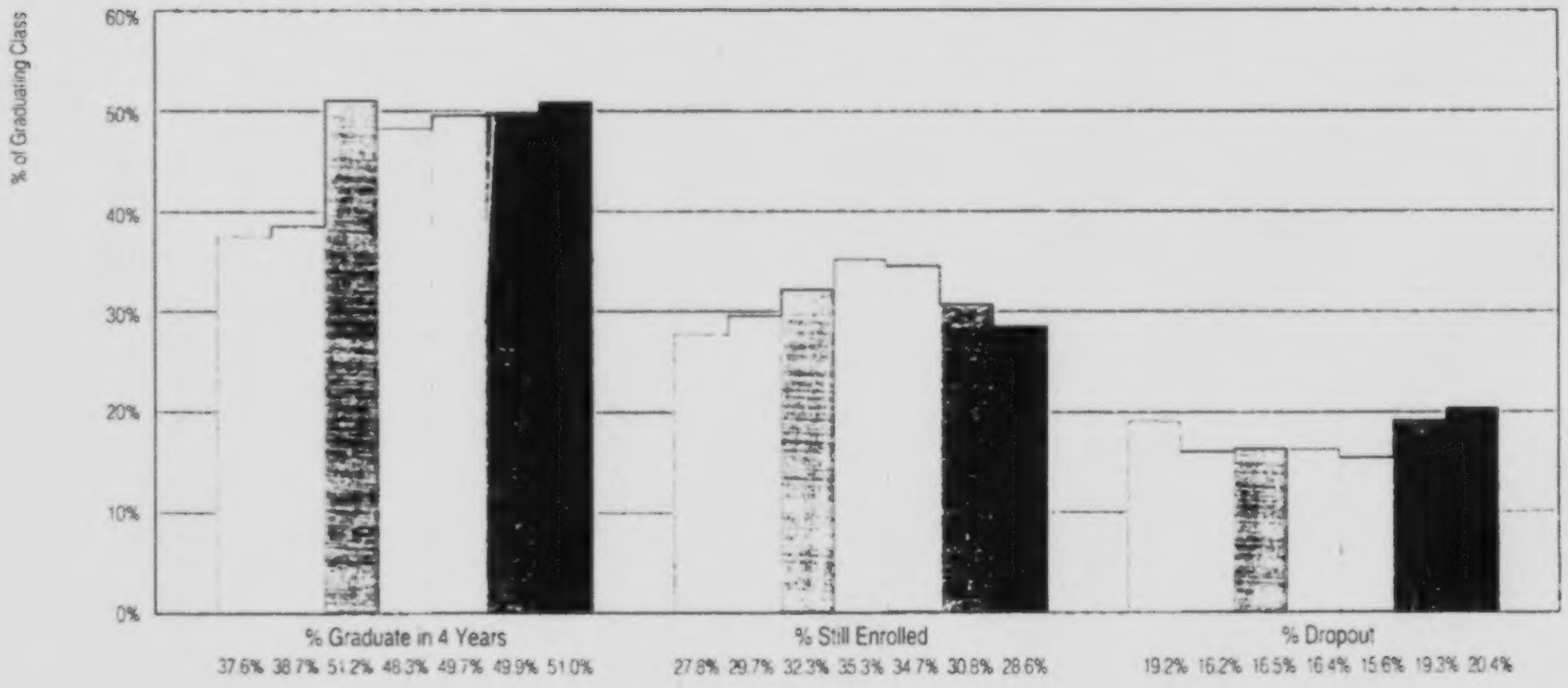

123

FIGURE 150:

Ethnicity of High School Dropouts: 1992-2001

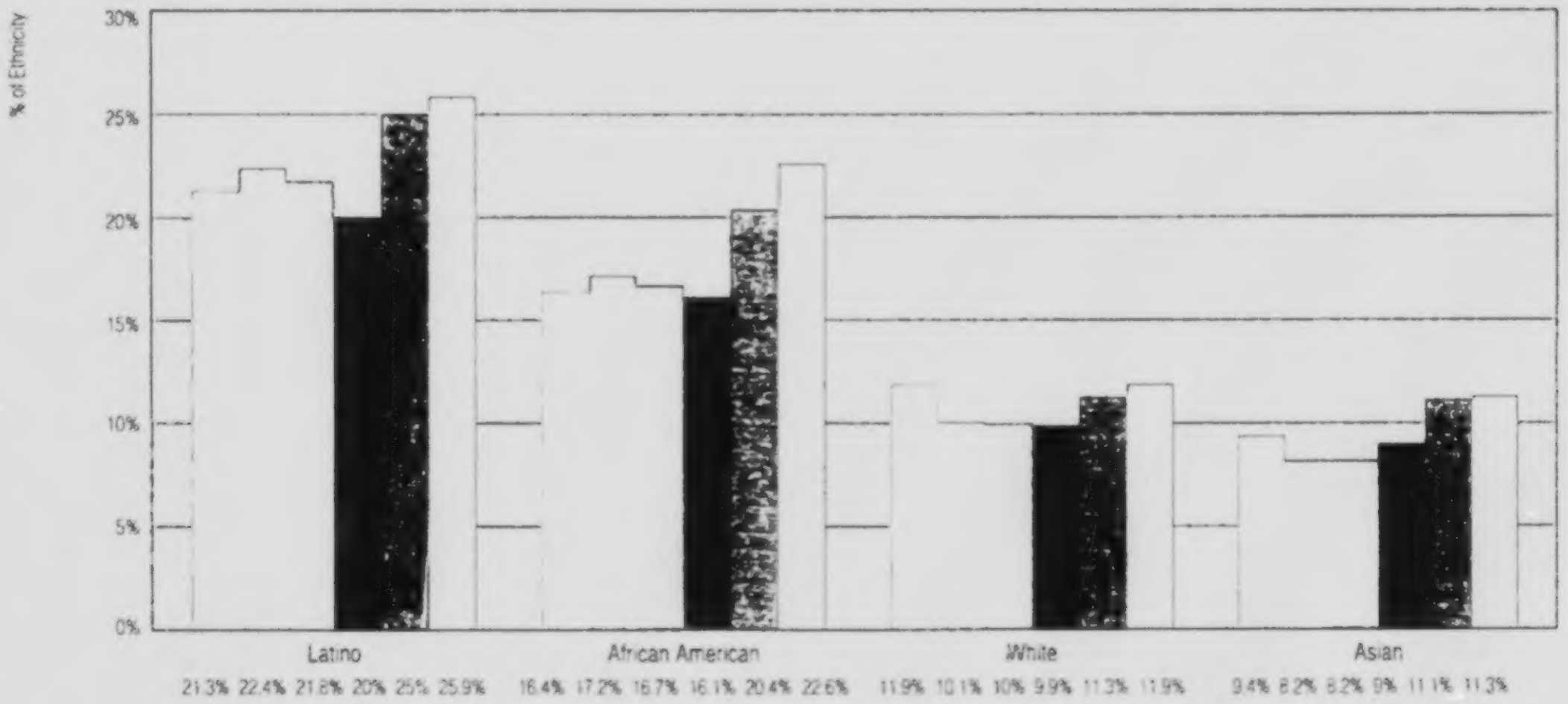

FIGURE 151:

Few Students Receive High School Diplomas: 1996-2001

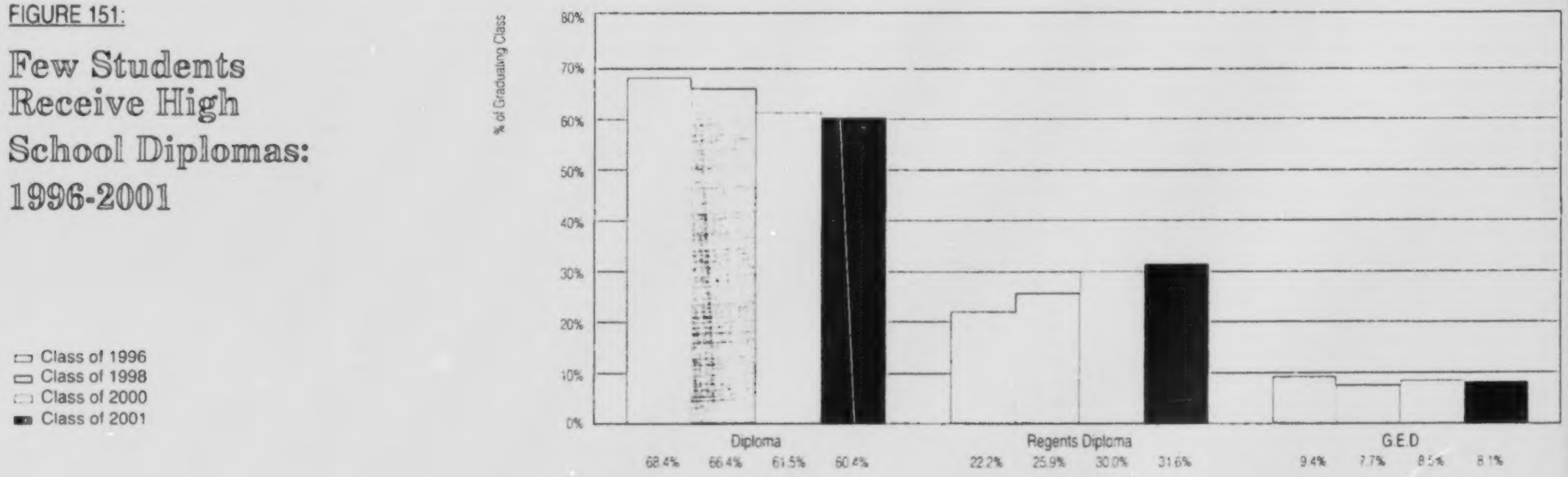

FIGURE 152:

High School Students Passing Regents Exams: Class of 2001

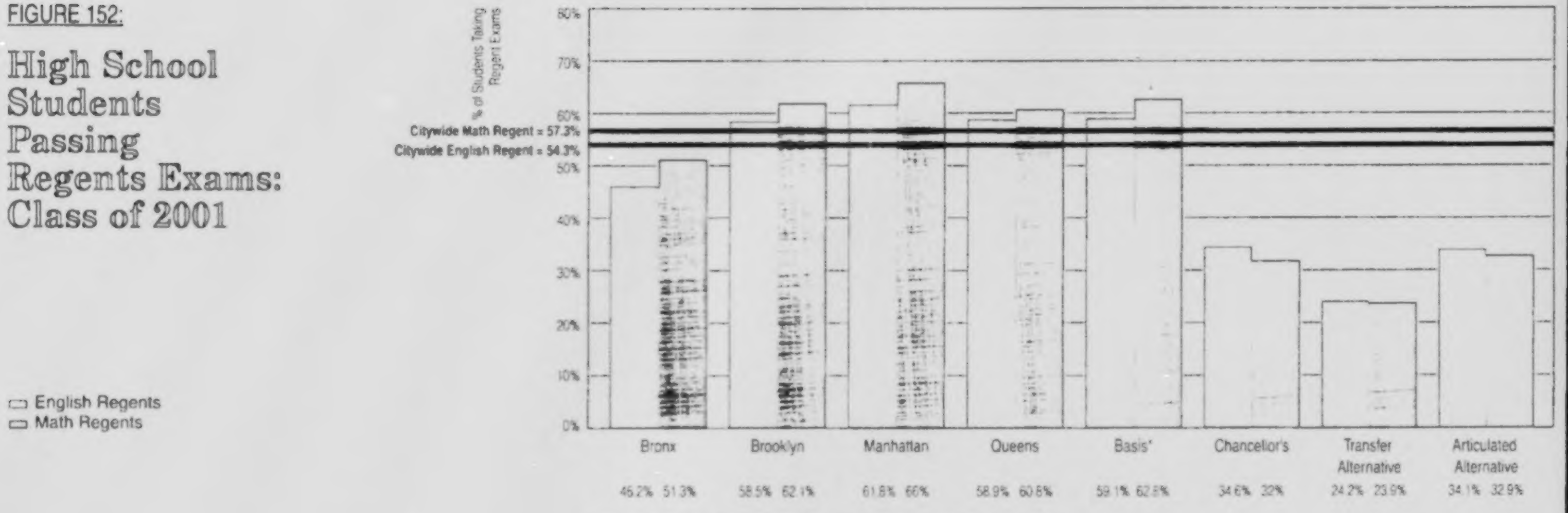

Note: * Basis includes Staten Island high school district and 16 high schools in Brooklyn

FIGURE 153:

High School Students Meeting Graduation Requirements: Class of 2001

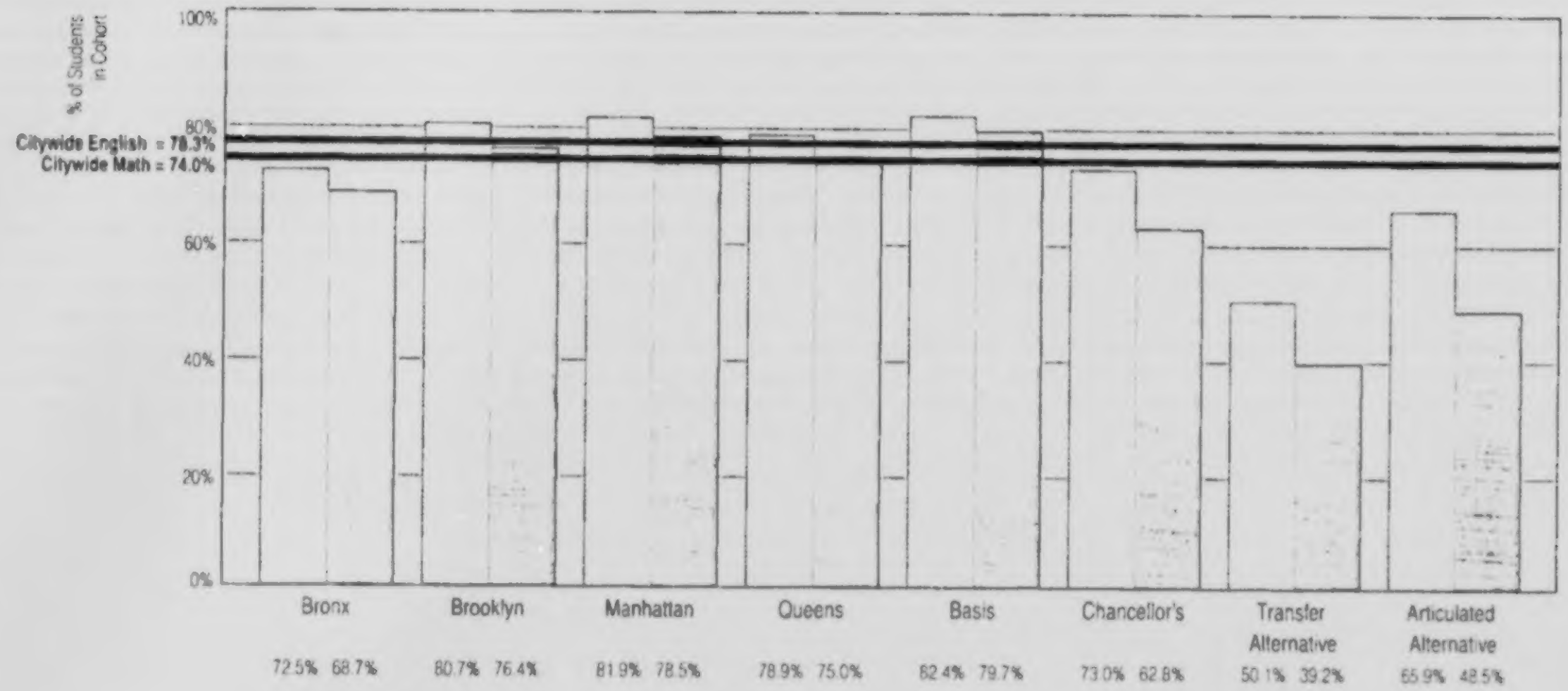

125

FIGURE 154:

High School Students Meeting English Graduation Requirements by English Proficiency Level: Class of 2001



FIGURE 155:

High School Students Meeting Graduation Requirements by Ethnicity: Class of 2001

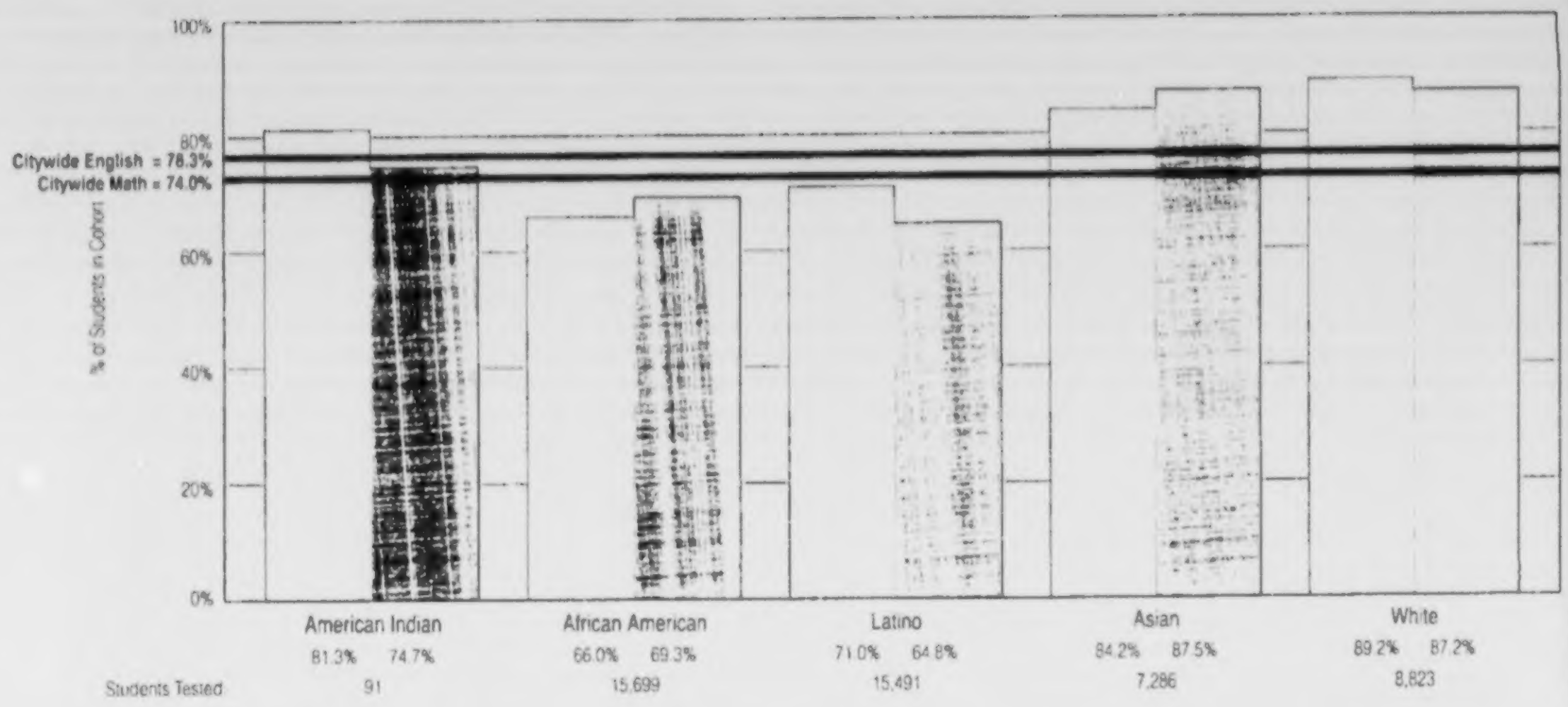

English
Math

126

FIGURE 156:

High School Students Meeting Graduation Requirements by Gender: Class of 2001

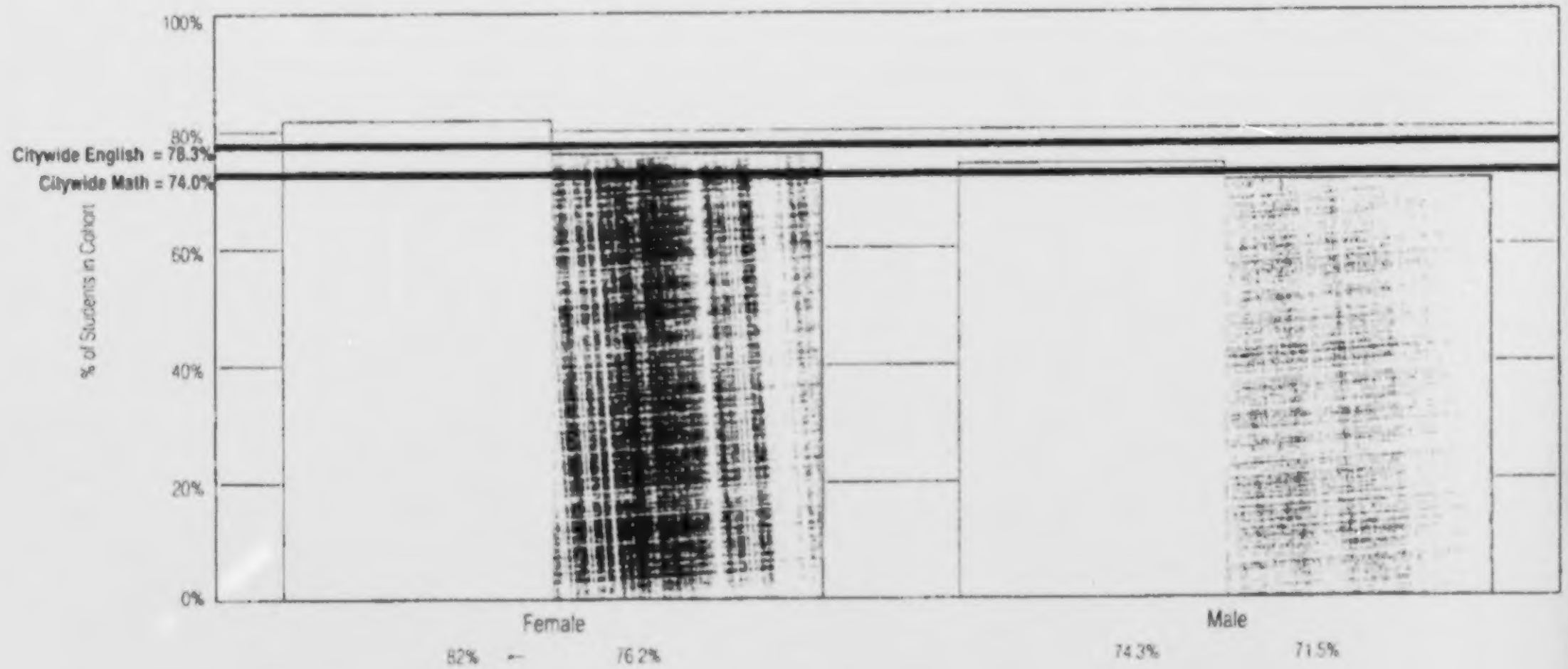

English
Math

FIGURE 157:

High School Student Plans After Graduation: Class of 2001

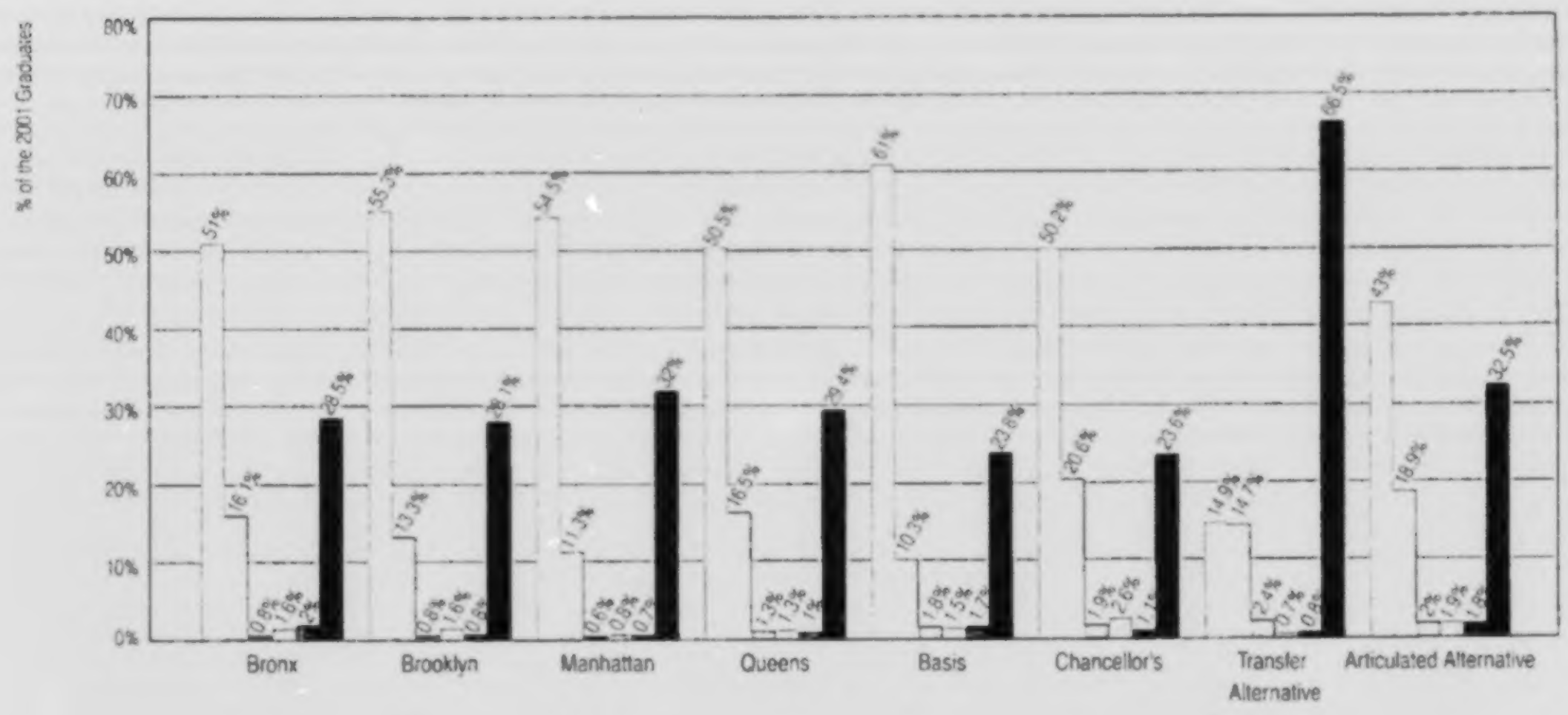

4 Year College
2 Year College
Employment
Military Services
Other
Unknown

127

FIGURE 158:

Special Education Enrollment by Disability in New York City: 2001

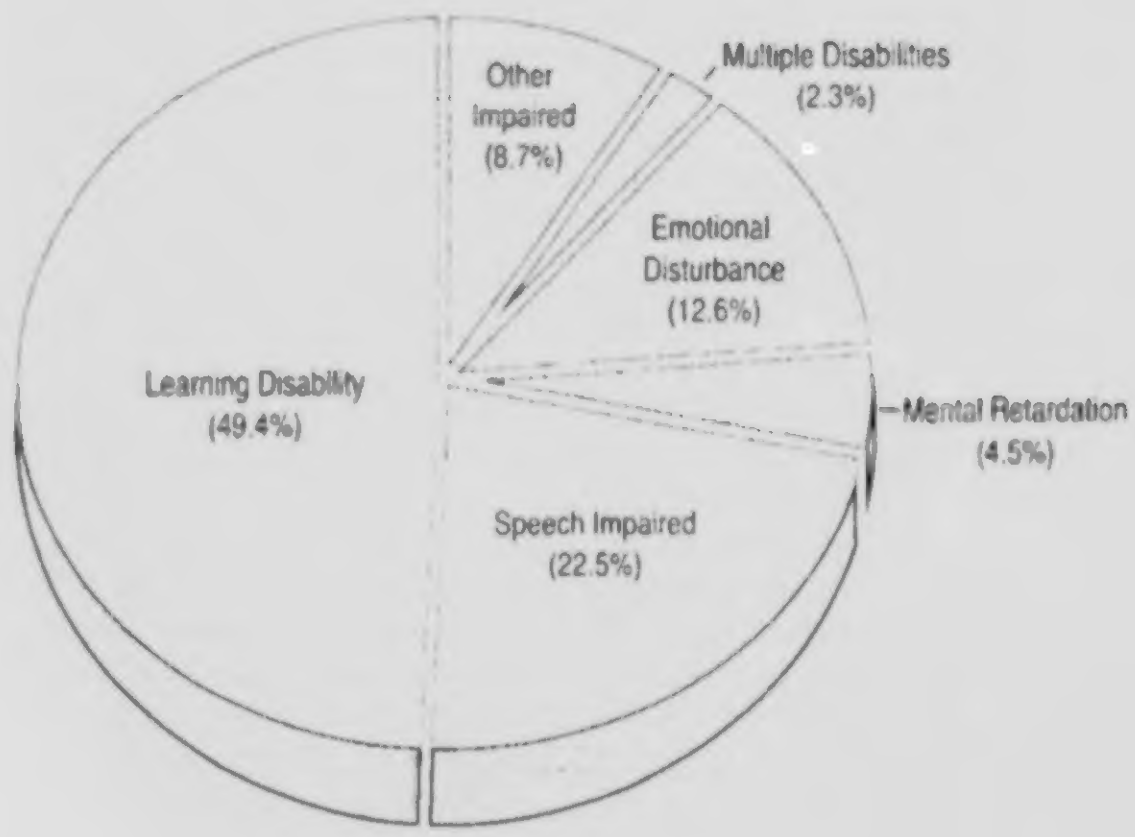

Total Enrollment = 146,328

New York's 125
Youth at Risk

Teen Births

Employment

Suicide

Drug Use

Juvenile Justice

FIGURE 159:

Teen Births are Decreasing: 1990-2000

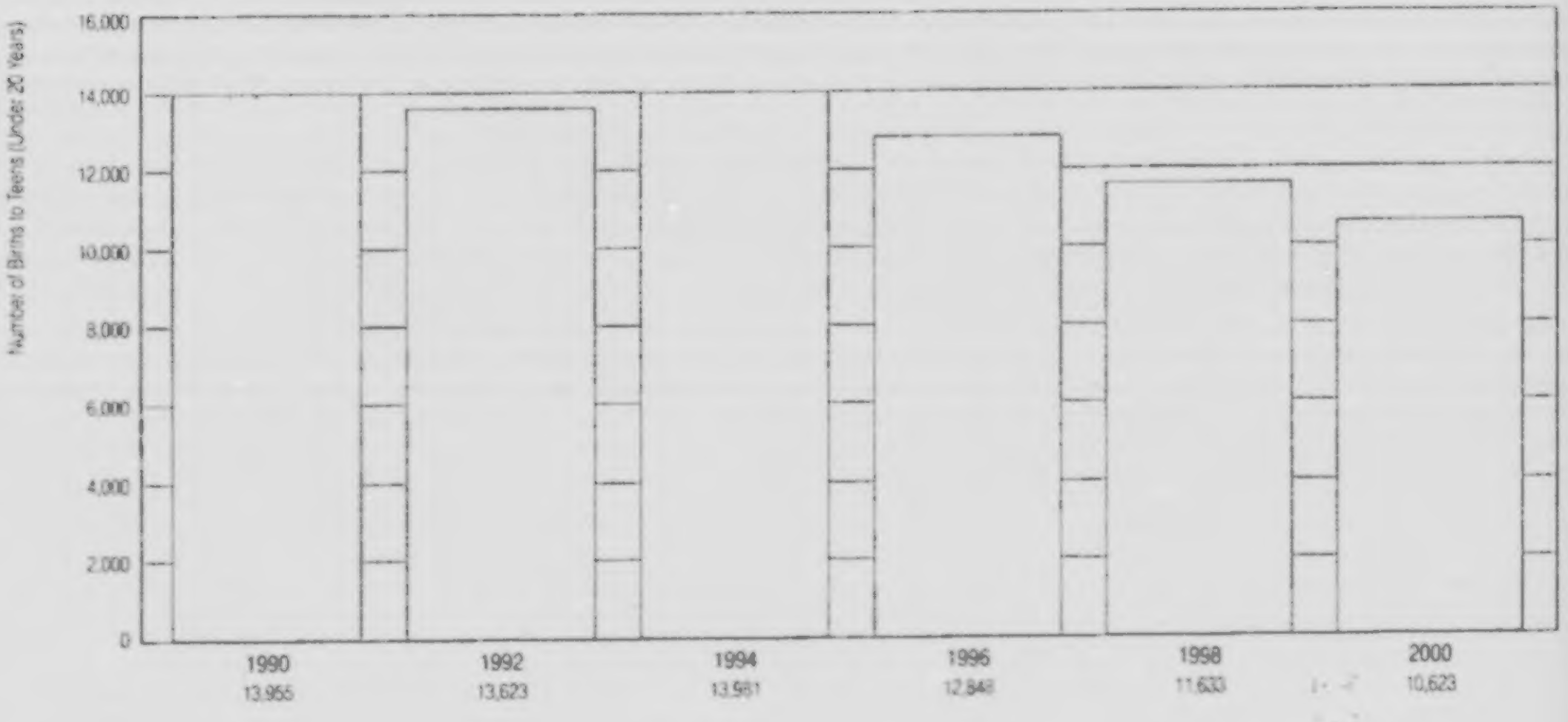

130

FIGURE 160:

Age and Ethnicity of Teenage Mothers: 1999

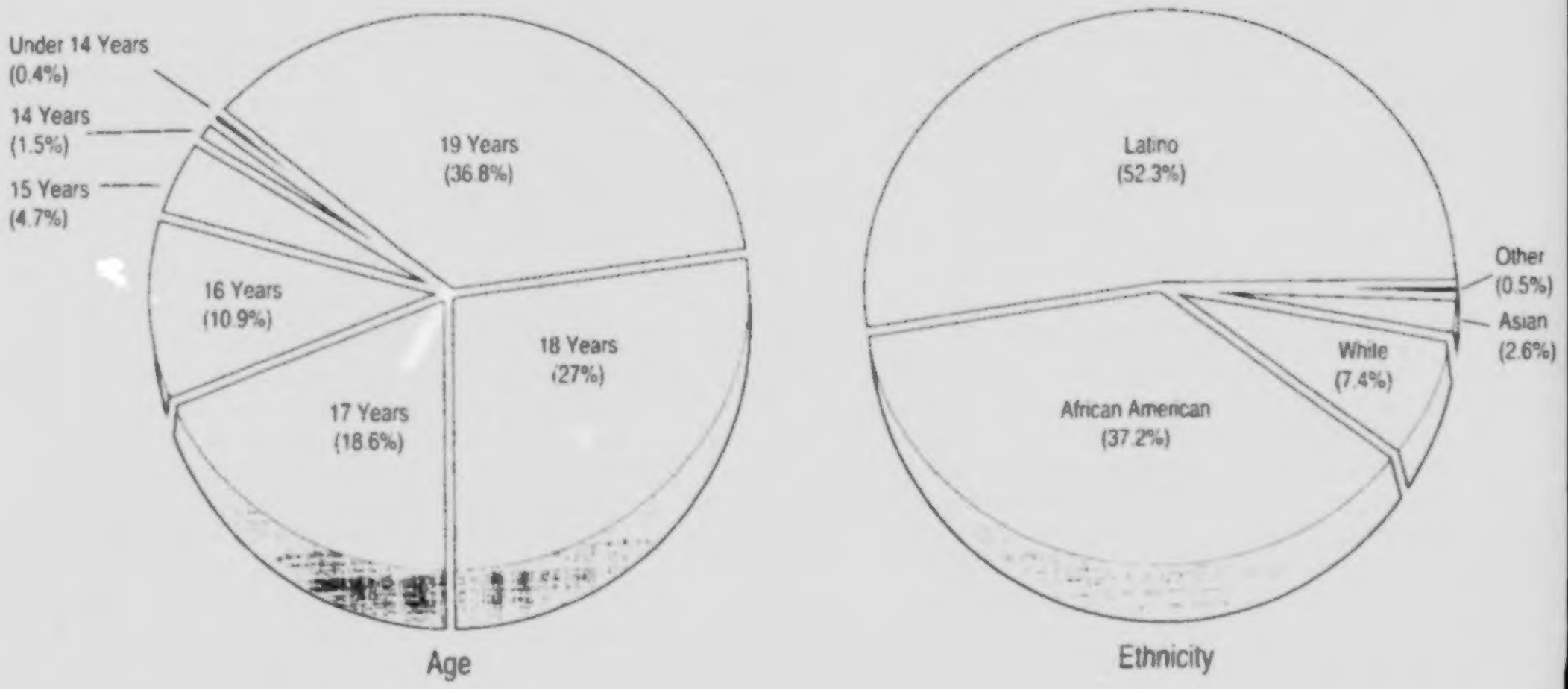

Total Teen Births = 10,979

FIGURE 161:

Commuities with the Highest Teen Births: 1999

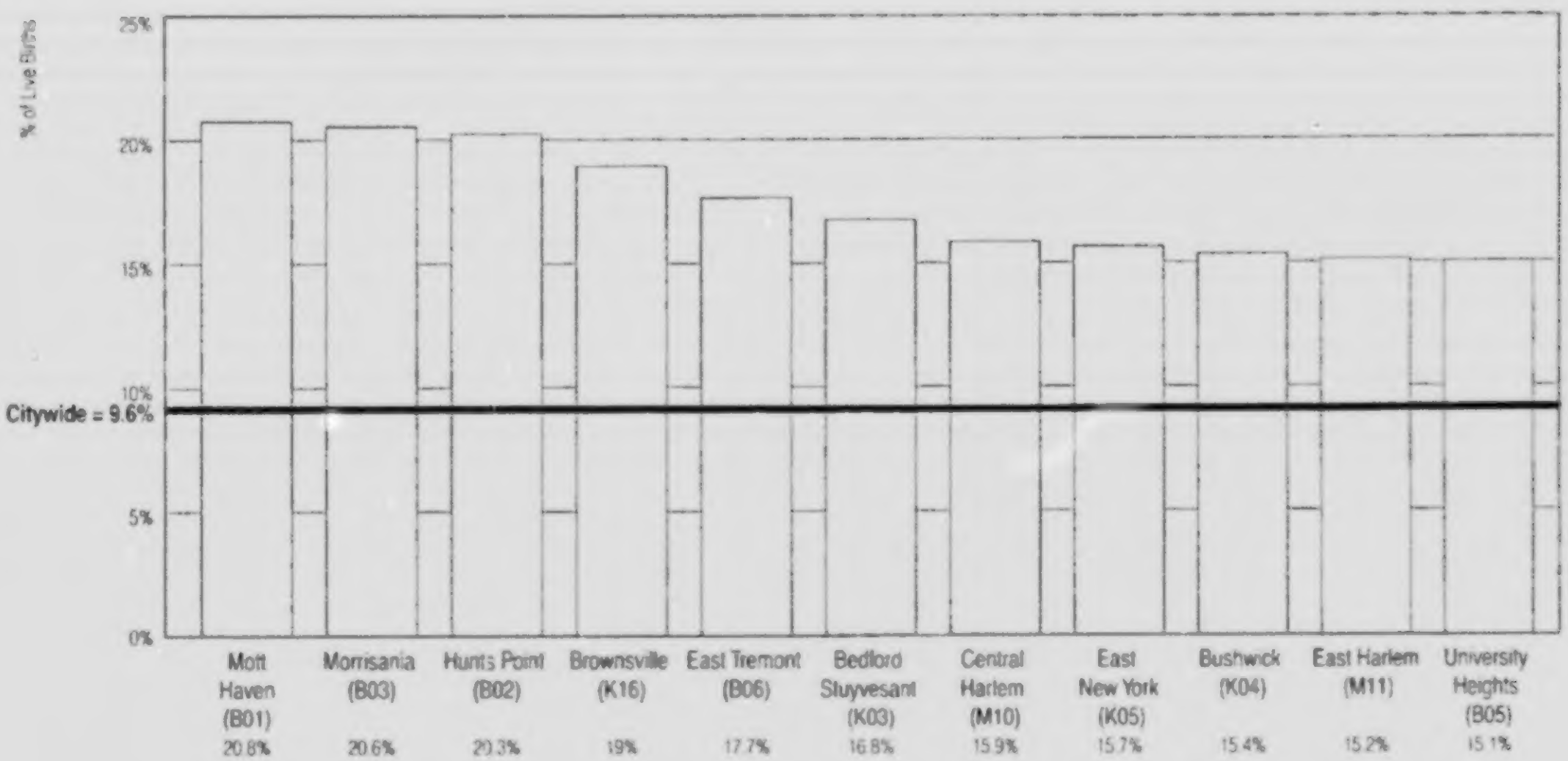

FIGURE 162:

Percent of Youth Who Had Sexual Intercourse and Used Birth Control: 1999

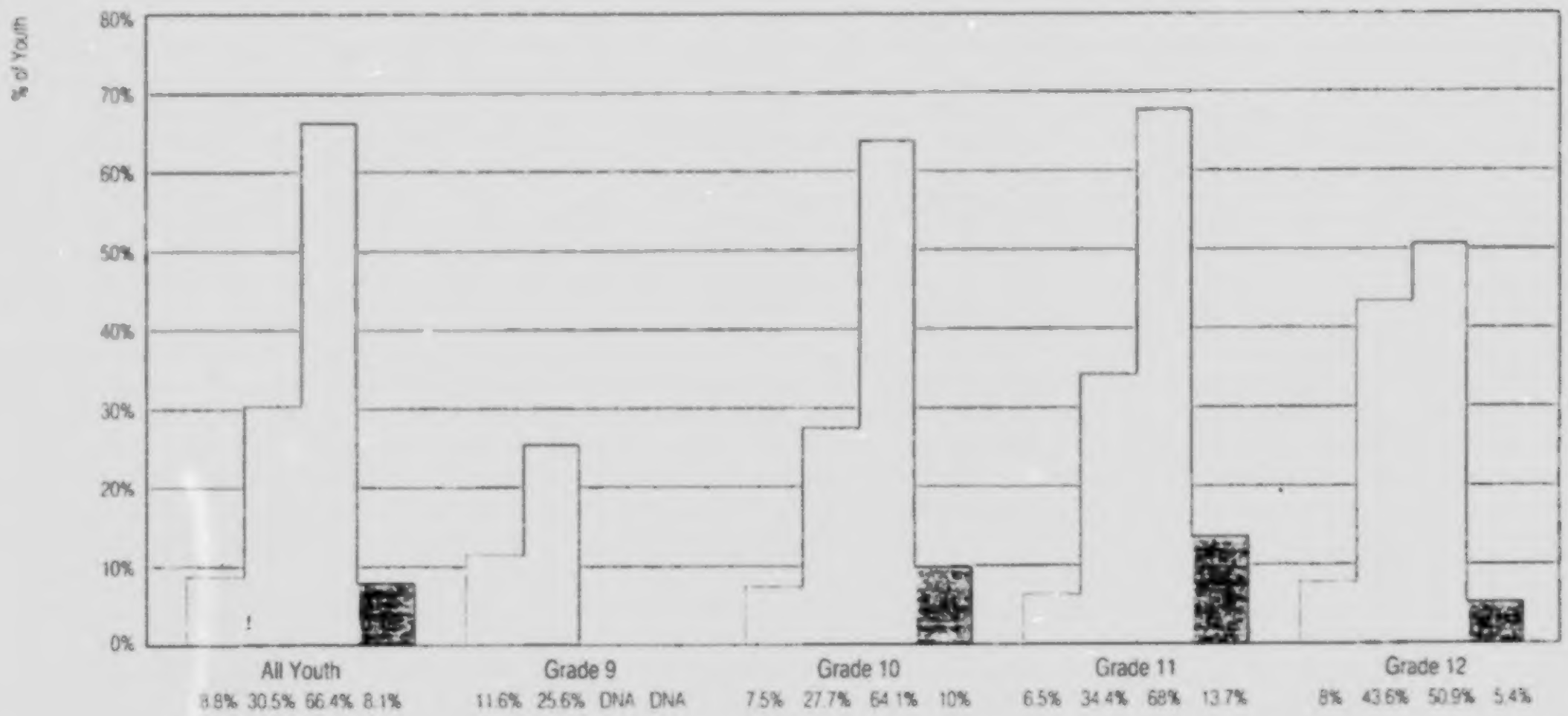

- Had sex before age 13
- Had sex in the past 3 months
- Used a condom during last sexual intercourse
- Used the birth control pill during last sexual intercourse

FIGURE 163:

Unemployment Among Teens Decreased: 1990-2000

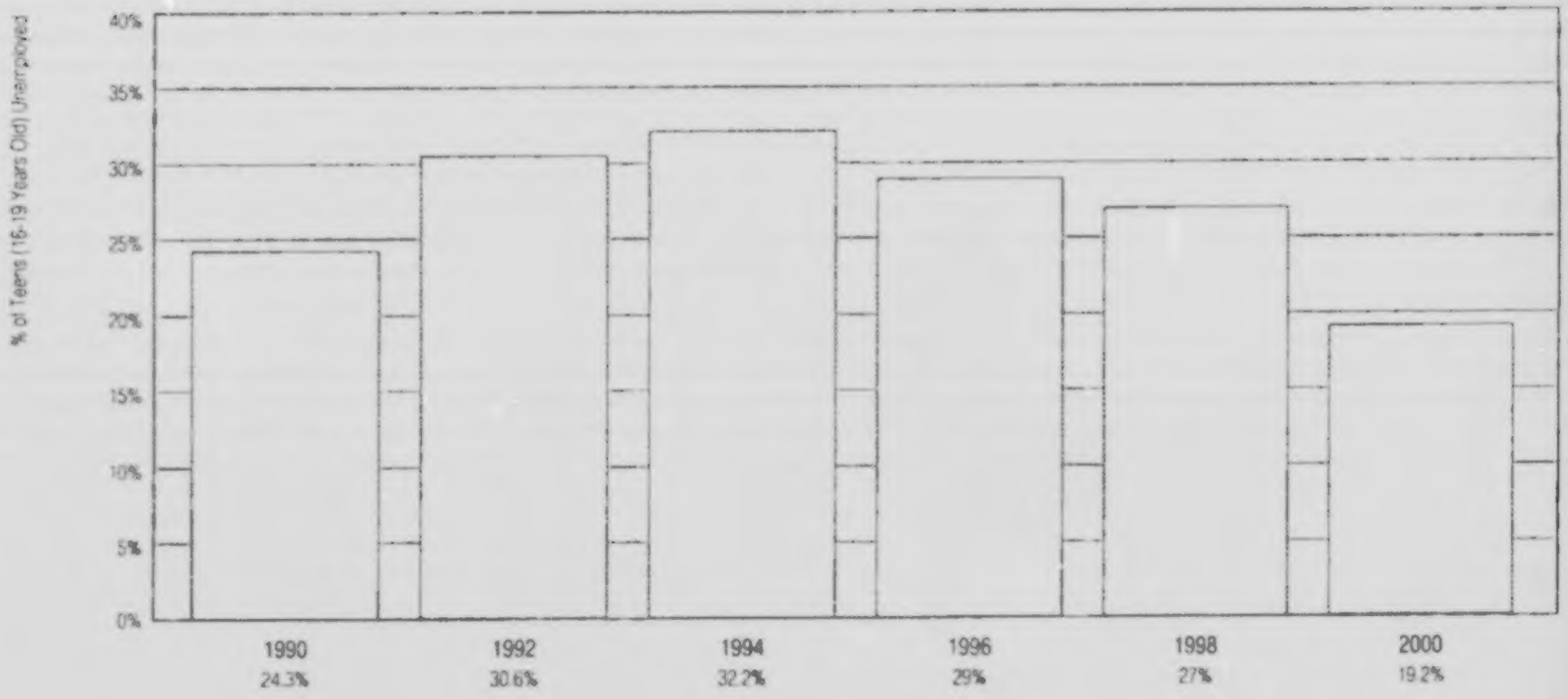

132

FIGURE 164:

Youth Not High School Graduate and Not in Labor Force by Community District: 2000

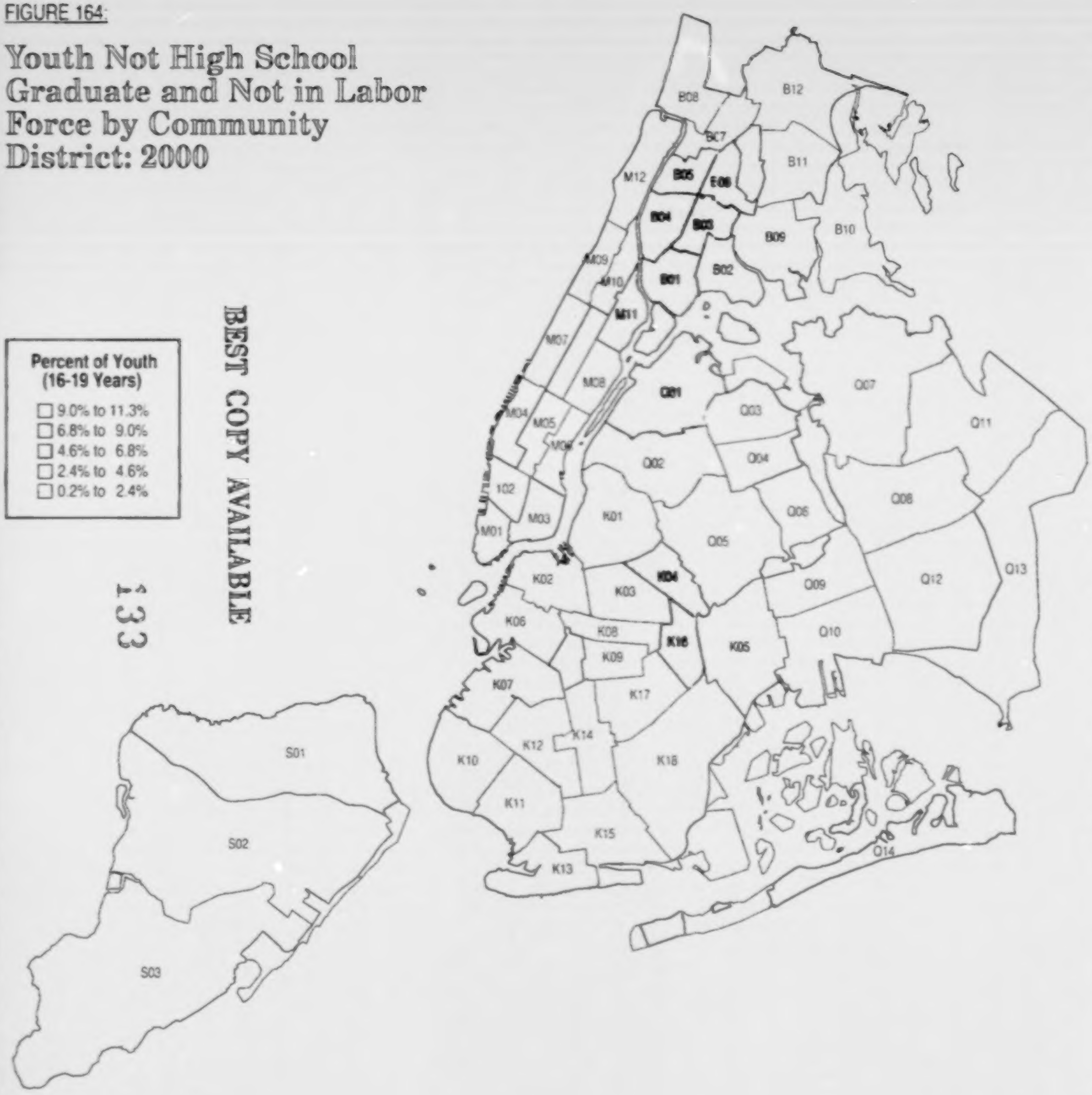

Percent of Youth (16-19 Years)

- ☐ 9.0% to 11.3%
- ☐ 6.8% to 9.0%
- ☐ 4.6% to 6.8%
- ☐ 2.4% to 4.6%
- ☐ 0.2% to 2.4%

BEST COPY AVAILABLE

133

BRONX
Mott Haven (B01)
Hunts Point (B02)
Morrisania (B03)
Concourse/Highbridge (B04)
University Heights (B05)
East Tremont (B06)
Fordham (B07)
Riverdale (B08)
Unionport/Soundview (B09)
Throgs Neck (B10)
Pelham Parkway (B11)
Williamsbridge (B12)

BROOKLYN
Williamsburg/Greenpoint (K01)
Fort Greene/Brooklyn Hts (K02)
Bedford Stuyvesant (K03)
Bushwick (K04)
East New York (K05)
Park Slope (K06)
Sunset Park (K07)
Crown Heights North (K08)
Crown Heights South (K09)
Bay Ridge (K10)
Bensonhurst (K11)
Borough Park (K12)
Coney Island (K13)
Flatbush/Midwood (K14)
Sheepshead Bay (K15)
Brownsville (K16)
East Flatbush (K17)
Canarsie (K18)

MANHATTAN
Battery Park/Tribeca (M01)
Greenwich Village (M02)
Lower East Side (M03)
Chelsea/Clinton (M04)
Midtown Business District (M05)
Murray Hill/Stuyvesant (M06)
Upper West Side (M07)
Upper East Side (M08)
Manhattanville (M09)
Central Harlem (M10)
East Harlem (M11)
Washington Heights (M12)

QUEENS
Astoria/Long Island City (Q01)
Sunnyside/Woodside (Q02)
Jackson Heights (Q03)
Elmhurst/Corona (Q04)
Ridgewood/Glendale (Q05)
Rego Park/Forest Hills (Q06)
Flushing (Q07)
Fresh Meadows/Briarwood (Q08)
Woodhaven (Q09)
Howard Beach (Q10)
Bayside (Q11)
Jamaica/St. Albans (Q12)
Queens Village (Q13)
The Rockaways (Q14)

STATEN ISLAND
Willowbrook (S01)
South Beach (S02)
Tottenville (S03)

FIGURE 165:

Youth Not in School and Not Graduated by Ethnicity: 2000

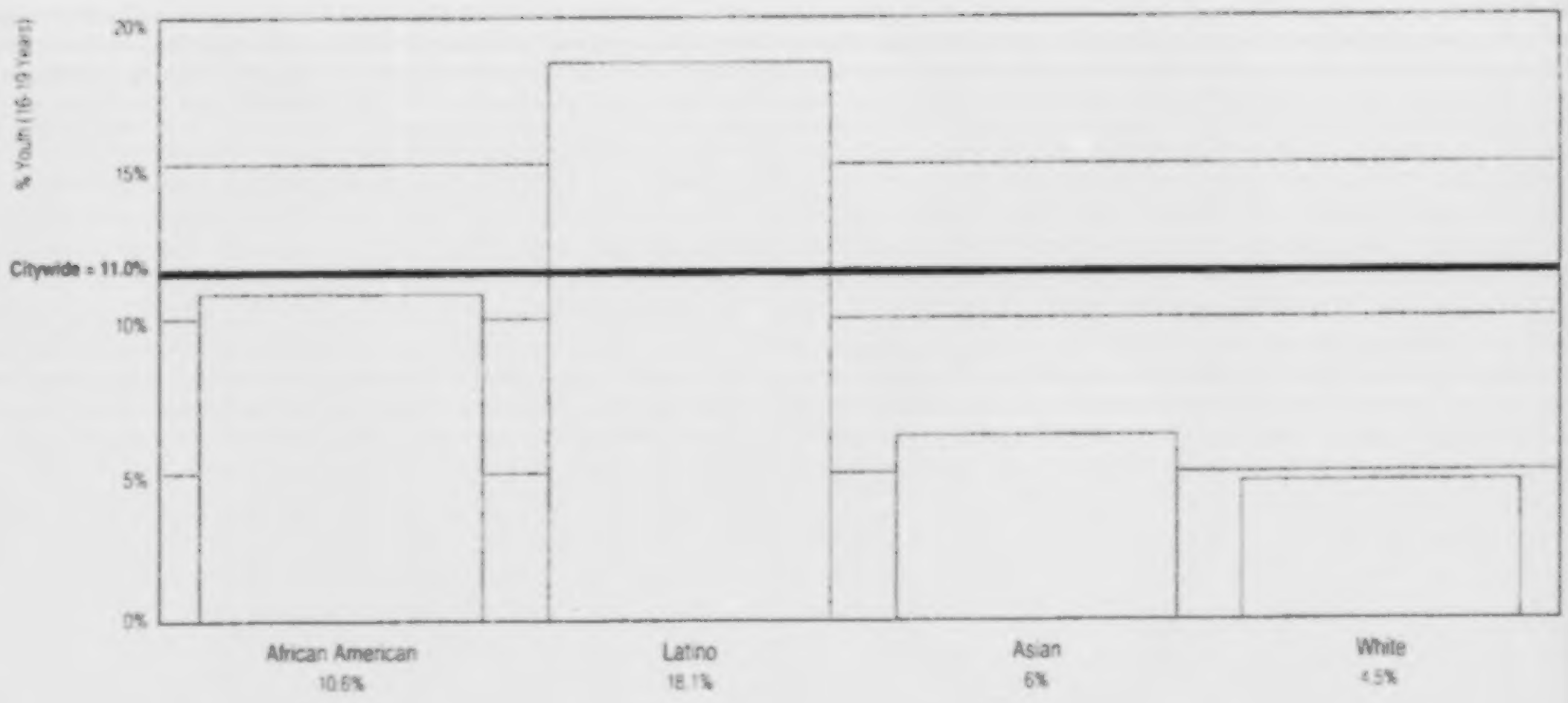

134

FIGURE 166:

The Number of Children Working Illegally in New York City Has Decreased: 1994-2000

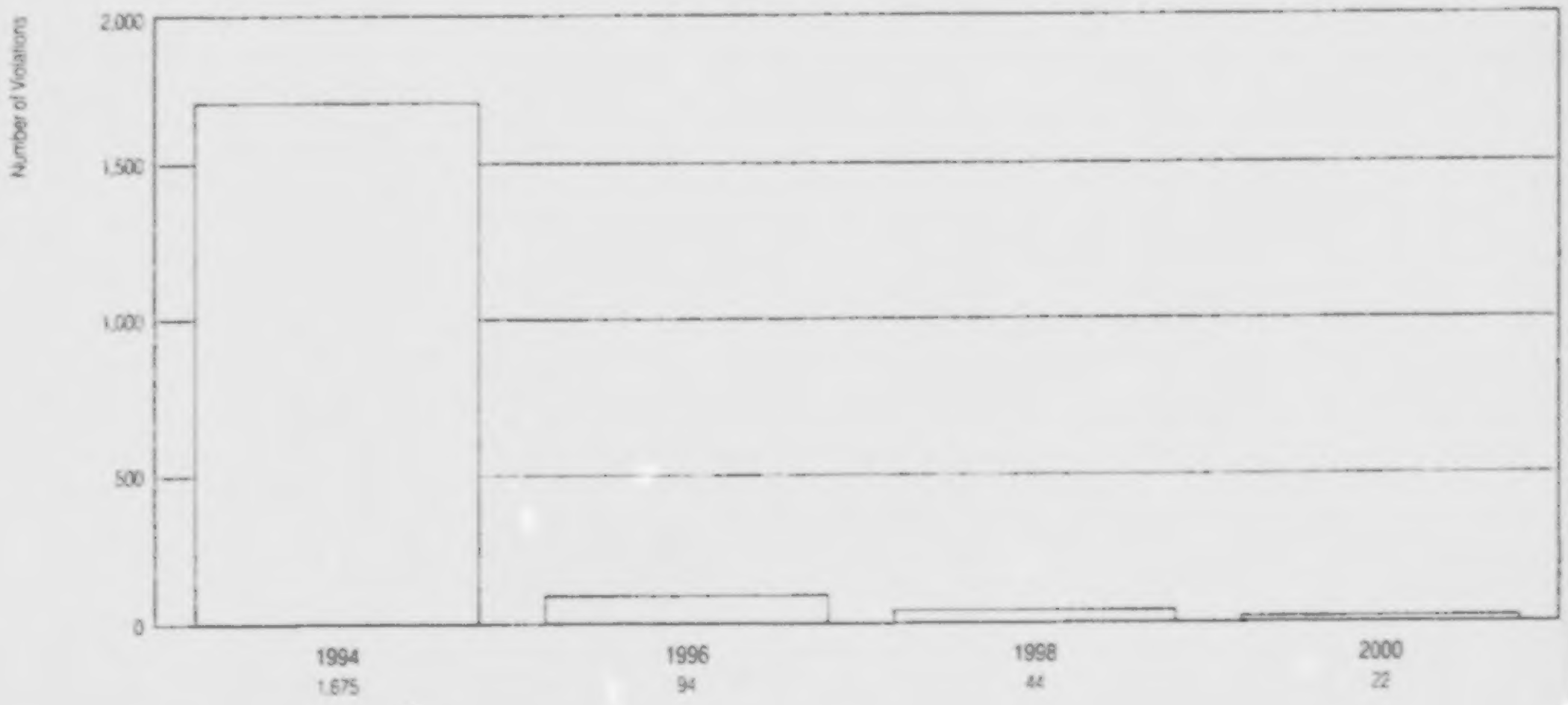

FIGURE 167:

Teen Suicides Are Increasing: 1990-2000

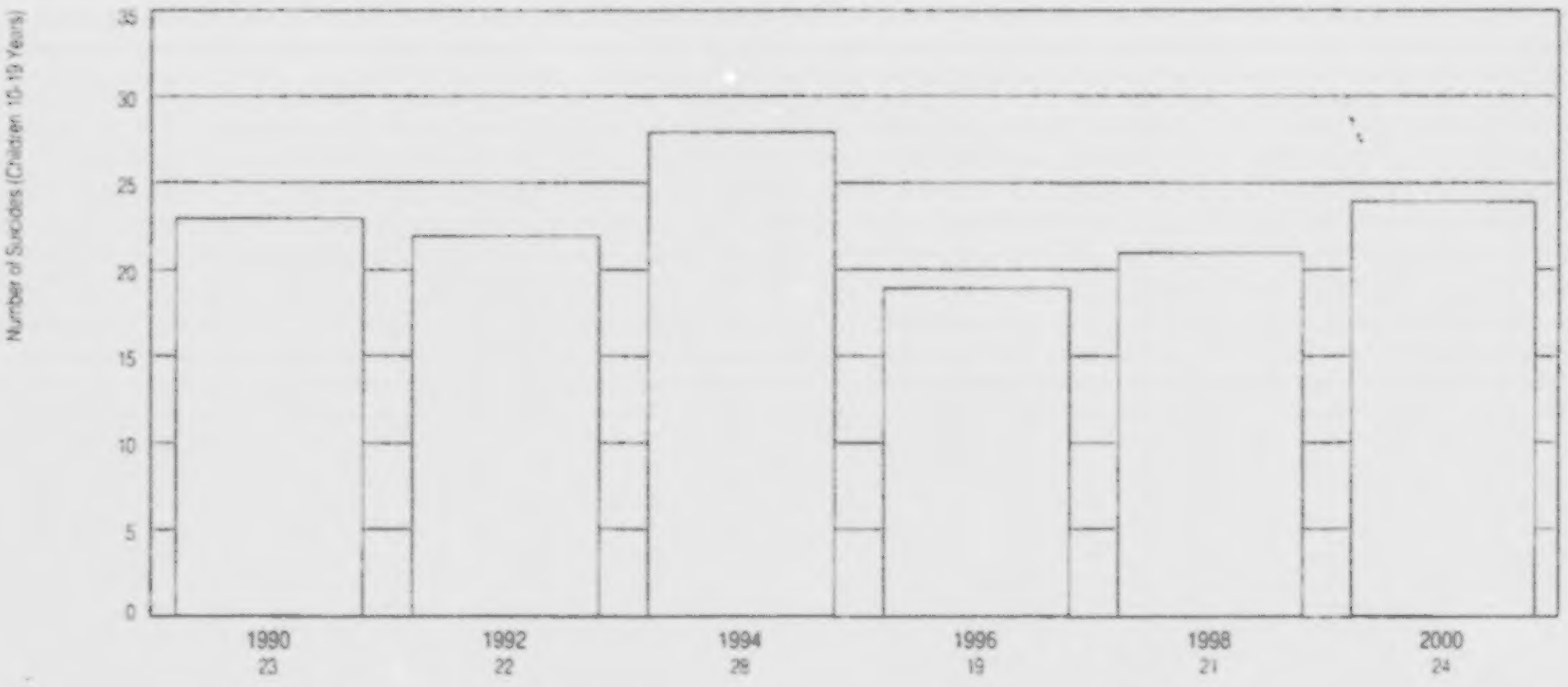

135

FIGURE 168:

Girls are Twice as Likely as Boys to Be at Risk for Suicide: 1999

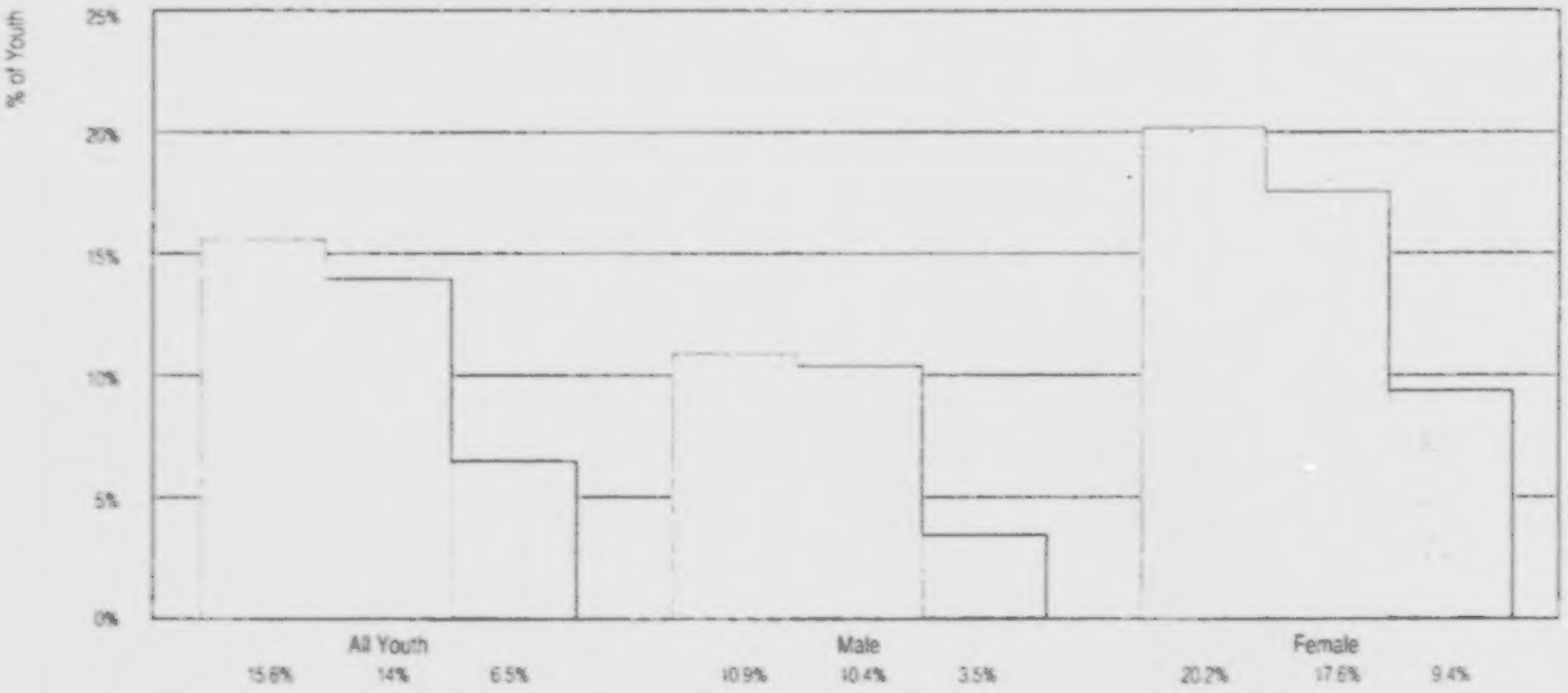

Seriously considered attempting suicide
Planned how they would attempt suicide
Attempted suicide

136

FIGURE 169:

Many Youth Risk Serious Injury in Cars: 1999

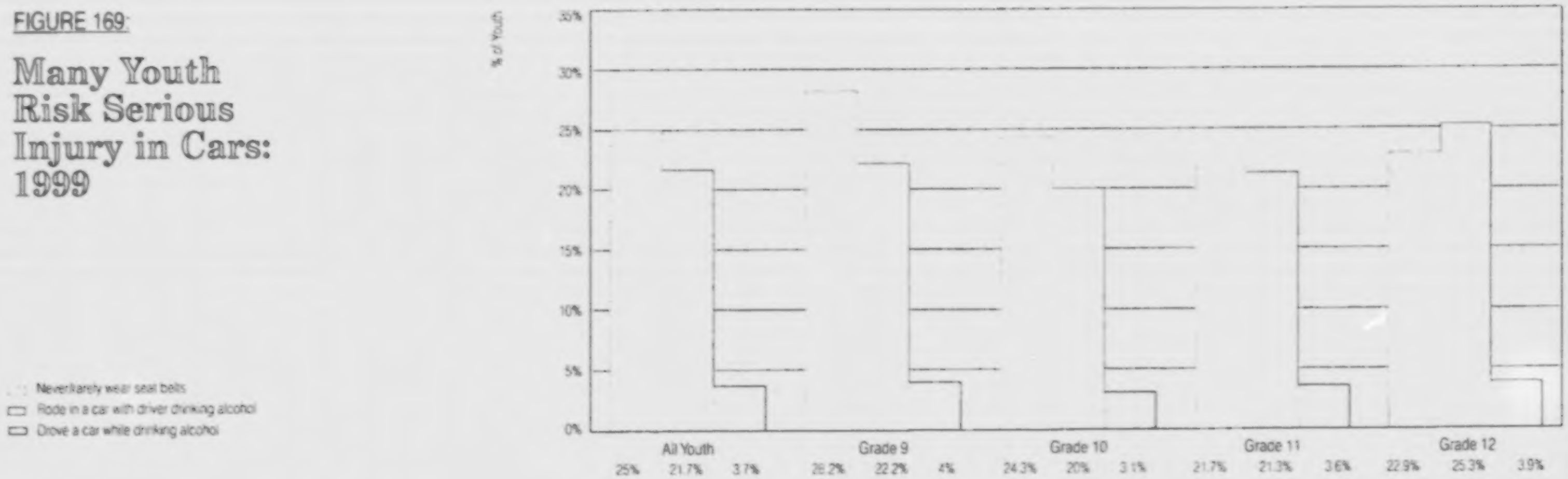

FIGURE 170:

Too Many Youth Carry Weapons: 1999

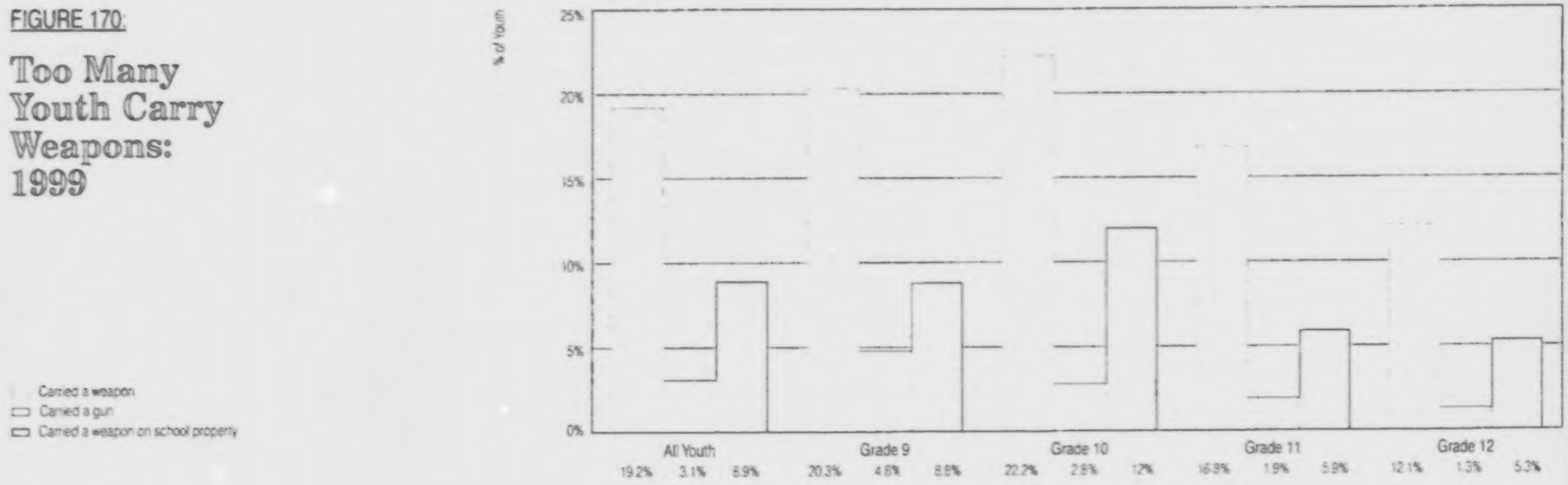

FIGURE 171:

Weapon Related Deaths and Injuries in the Teen Years: 1998

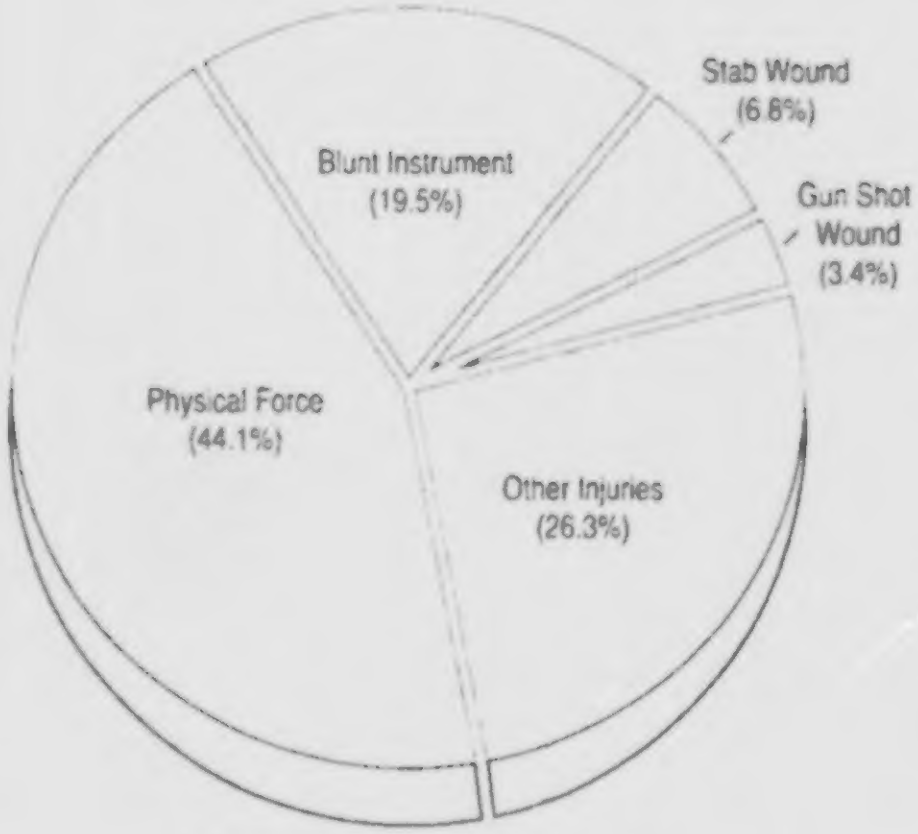

Children 10-14 Years (n = 118)

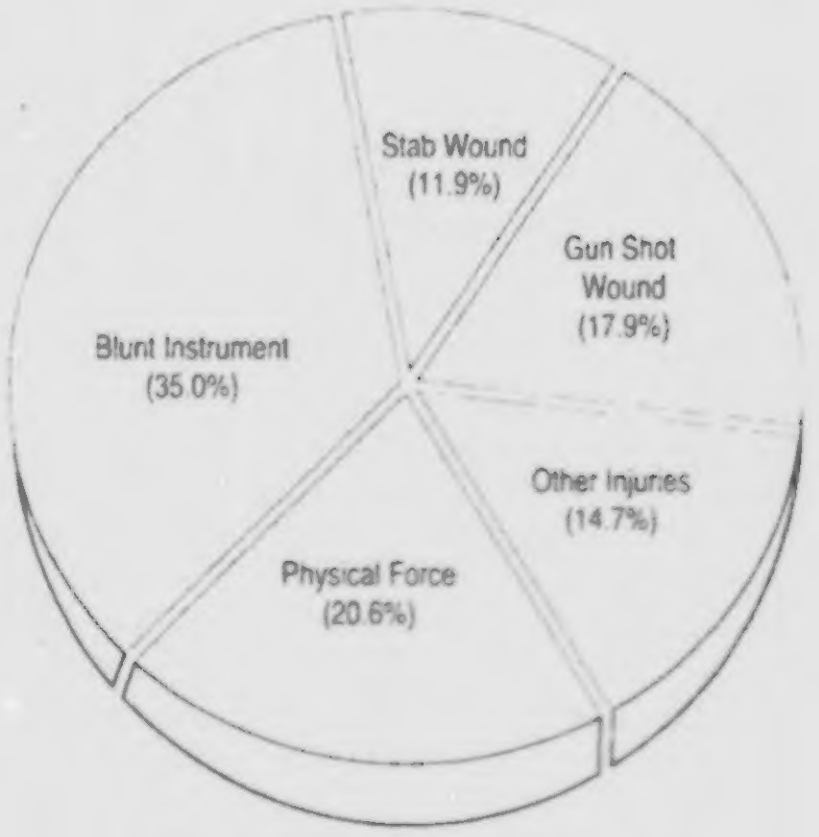

Children 15-19 Years (n = 675)

137

FIGURE 172:

Many Children Have Tried Cigarettes, Alcohol and Drugs: 1999

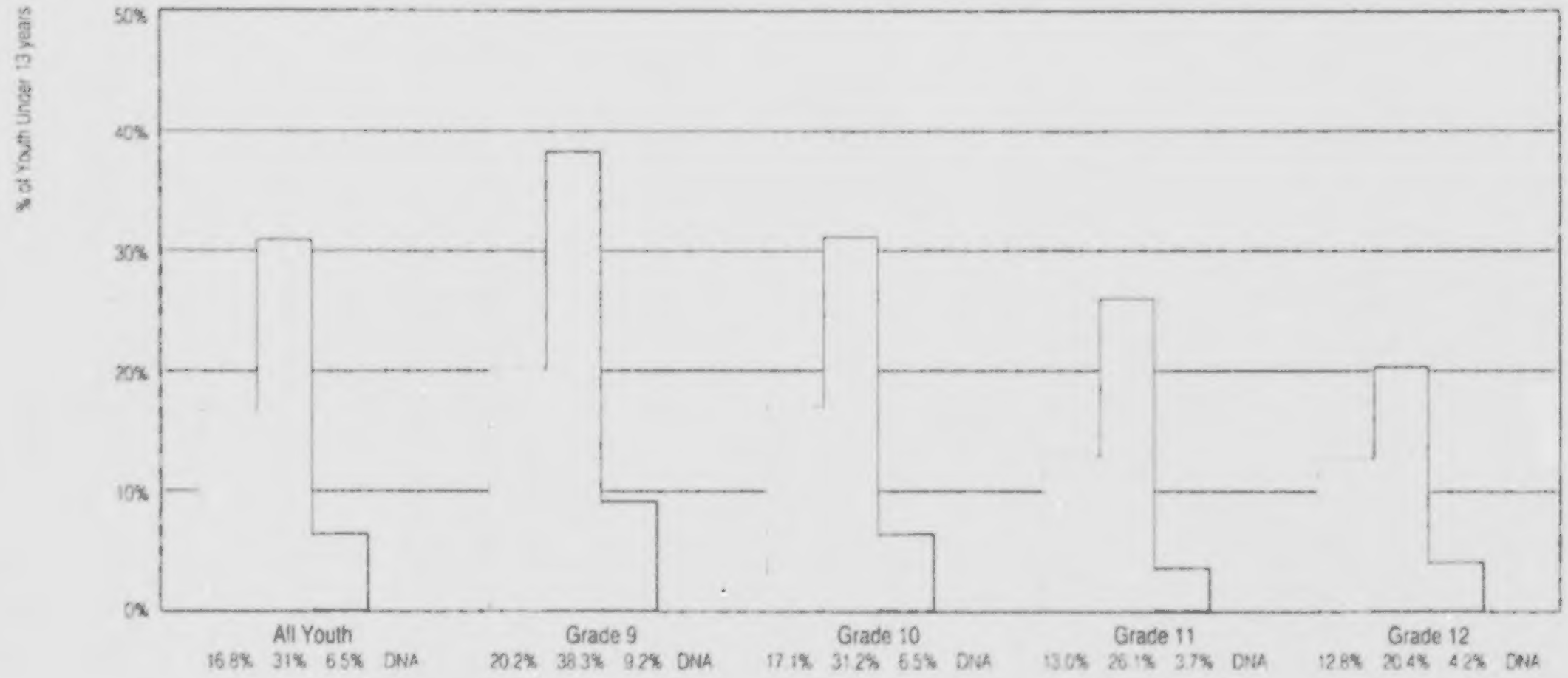

Smoked Whole Cigarette
Tried Alcohol
Tried Marijuana
Tried Cocaine

FIGURE 173:

Too Many Youth Use Alcohol and Drugs: 1999

- Used Alcohol
- Used Marijuana
- Used Cocaine/Crack
- Used Inhalants
- Used Other Drugs

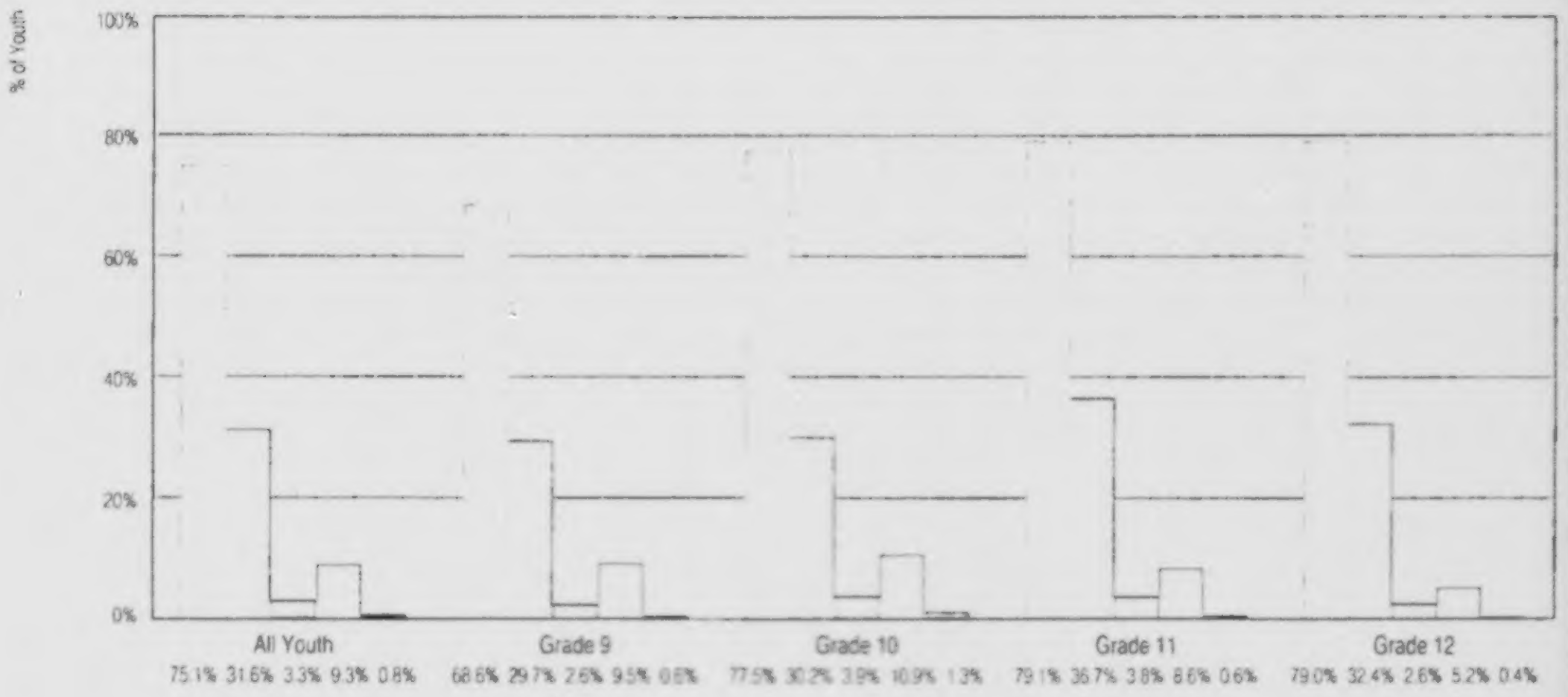

138

FIGURE 174:

Juvenile Arrests by Age and Type of Crime: 1999

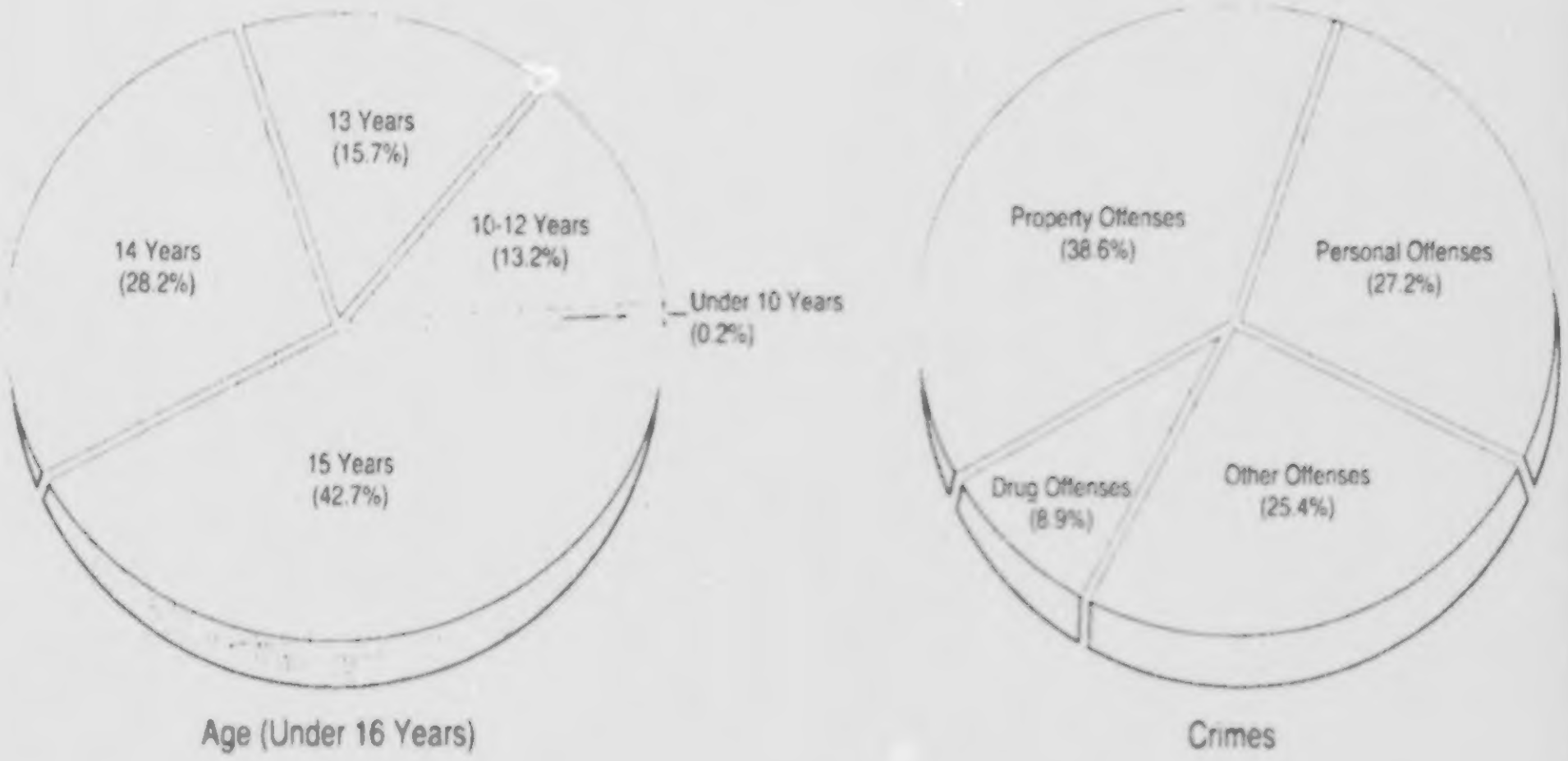

Total Arrests = 27,211

FIGURE 175:

Youth Arrested as Adults by Age and Type of Crime: 1999

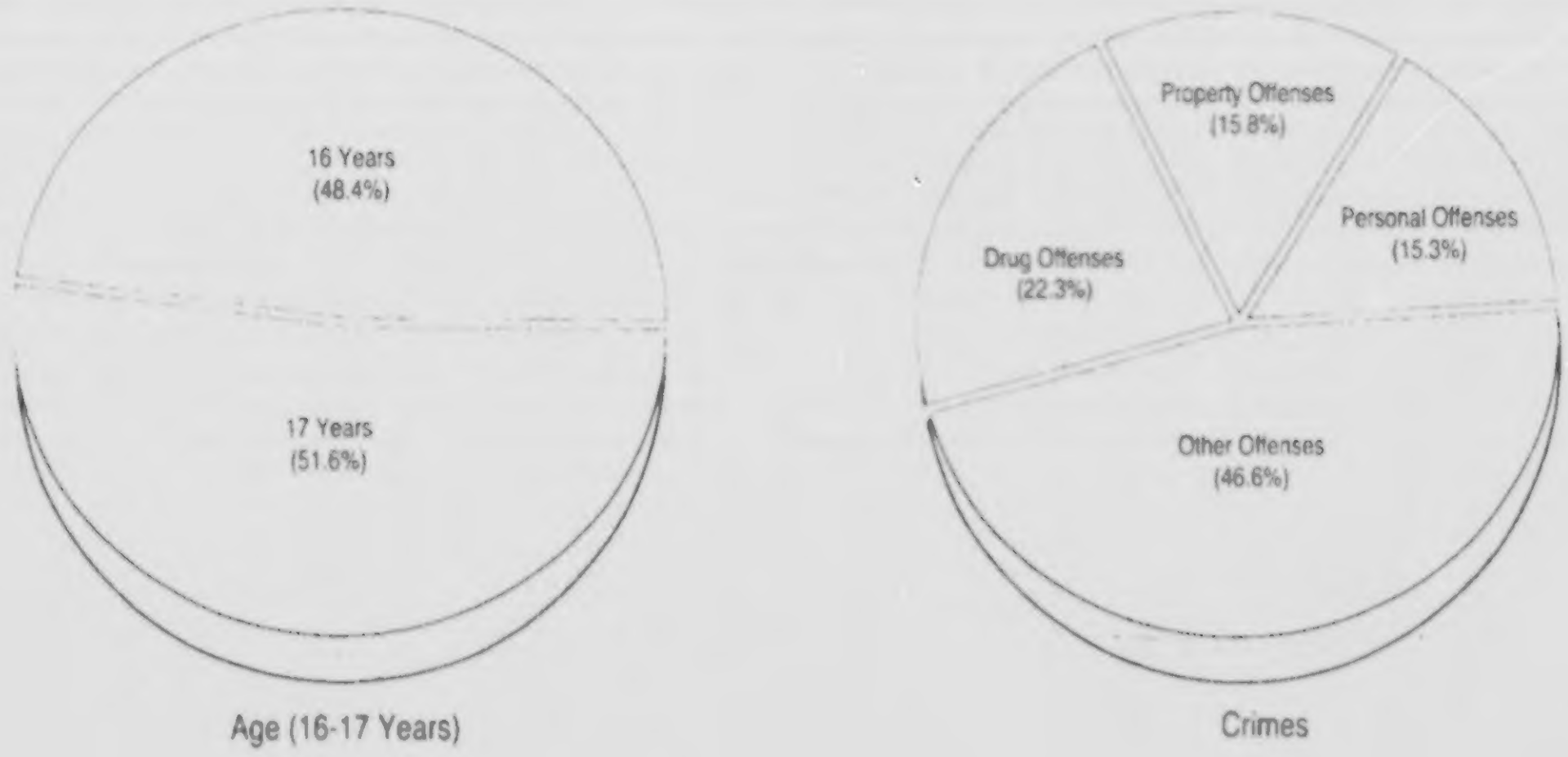

Total Arrests = 41,467

FIGURE 176:

Juvenile Crime Has Decreased: 1990-2000

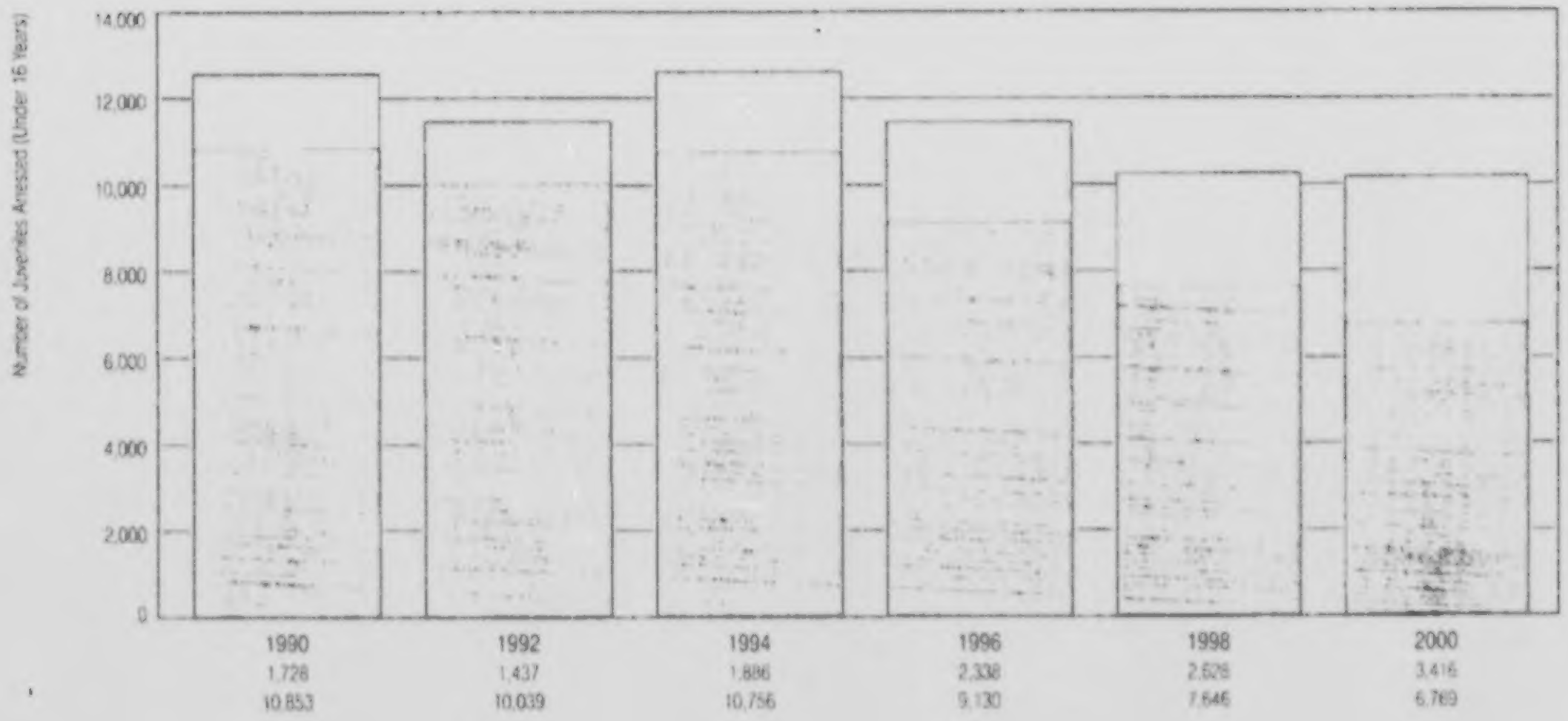

Misdemeanors
Felonies

FIGURE 177:

Juvenile Misdemeanor and Felony Arrests by Community District: 2000

Number of Juvenile Arrests

- ☐ 296 to 364
- ☐ 229 to 296
- ☐ 162 to 229
- ☐ 95 to 162
- ☐ 28 to 95

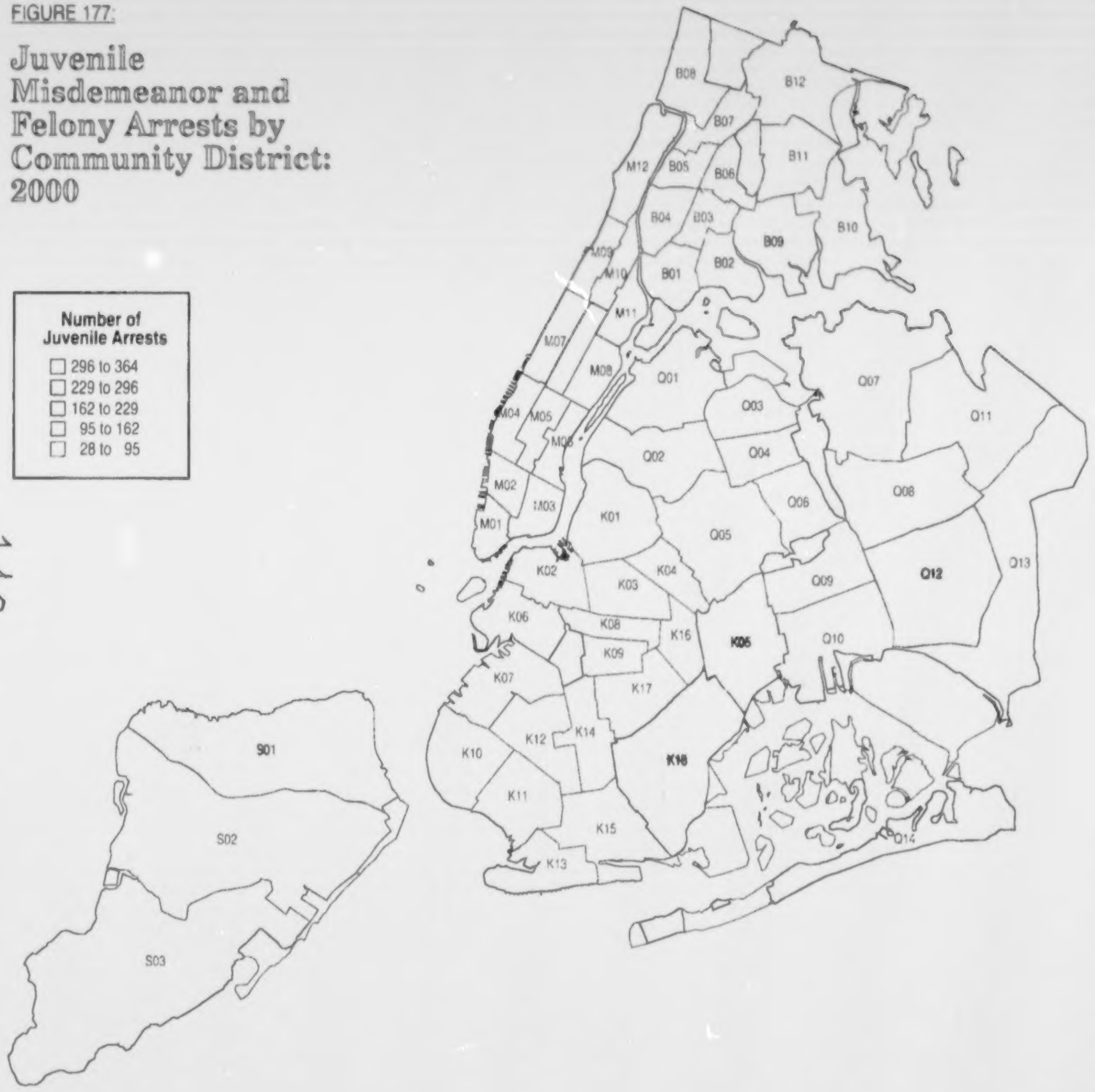

140

BRONX
Mott Haven (B01)
Hunts Point (B02)
Morrisania (B03)
Concourse/Highbridge (B04)
University Heights (B05)
East Tremont (B06)
Fordham (B07)
Riverdale (B08)
Unionport/Soundview (B09)
Throgs Neck (B10)
Pelham Parkway (B11)
Williamsbridge (B12)

BROOKLYN
Williamsburg/Greenpoint (K01)
Fort Greene/Brooklyn Hts (K02)
Bedford Stuyvesant (K03)
Bushwick (K04)
East New York (K05)
Park Slope (K06)
Sunset Park (K07)
Crown Heights North (K08)
Crown Heights South (K09)
Bay Ridge (K10)
Bensonhurst (K11)
Borough Park (K12)
Coney Island (K13)
Flatbush/Midwood (K14)
Sheepshead Bay (K15)
Brownsville (K16)
East Flatbush (K17)
Canarsie (K18)

MANHATTAN
Battery Park/Tribeca (M01)
Greenwich Village (M02)
Lower East Side (M03)
Chelsea/Clinton (M04)
Midtown Business District (M05)
Murray Hill/Stuyvesant (M06)
Upper West Side (M07)
Upper East Side (M08)
Manhattanville (M09)
Central Harlem (M10)
East Harlem (M11)
Washington Heights (M12)

QUEENS
Astoria/Long Island City (Q01)
Sunnyside/Woodside (Q02)
Jackson Heights (Q03)
Elmhurst/Corona (Q04)
Ridgewood/Glendale (Q05)
Rego Park/Forest Hills (Q06)
Flushing (Q07)
Fresh Meadows/Briarwood (Q08)
Woodhaven (Q09)
Howard Beach (Q10)
Bayside (Q11)
Jamaica/St. Albans (Q12)
Queens Village (Q13)
The Rockaways (Q14)

STATEN ISLAND
Willowbrook (S01)
South Beach (S02)
Tottenville (S03)

FIGURE 178:

The Number of Youth Arrested Between Age 16-20 for Misdemeanors and Felonies: 1999-2000

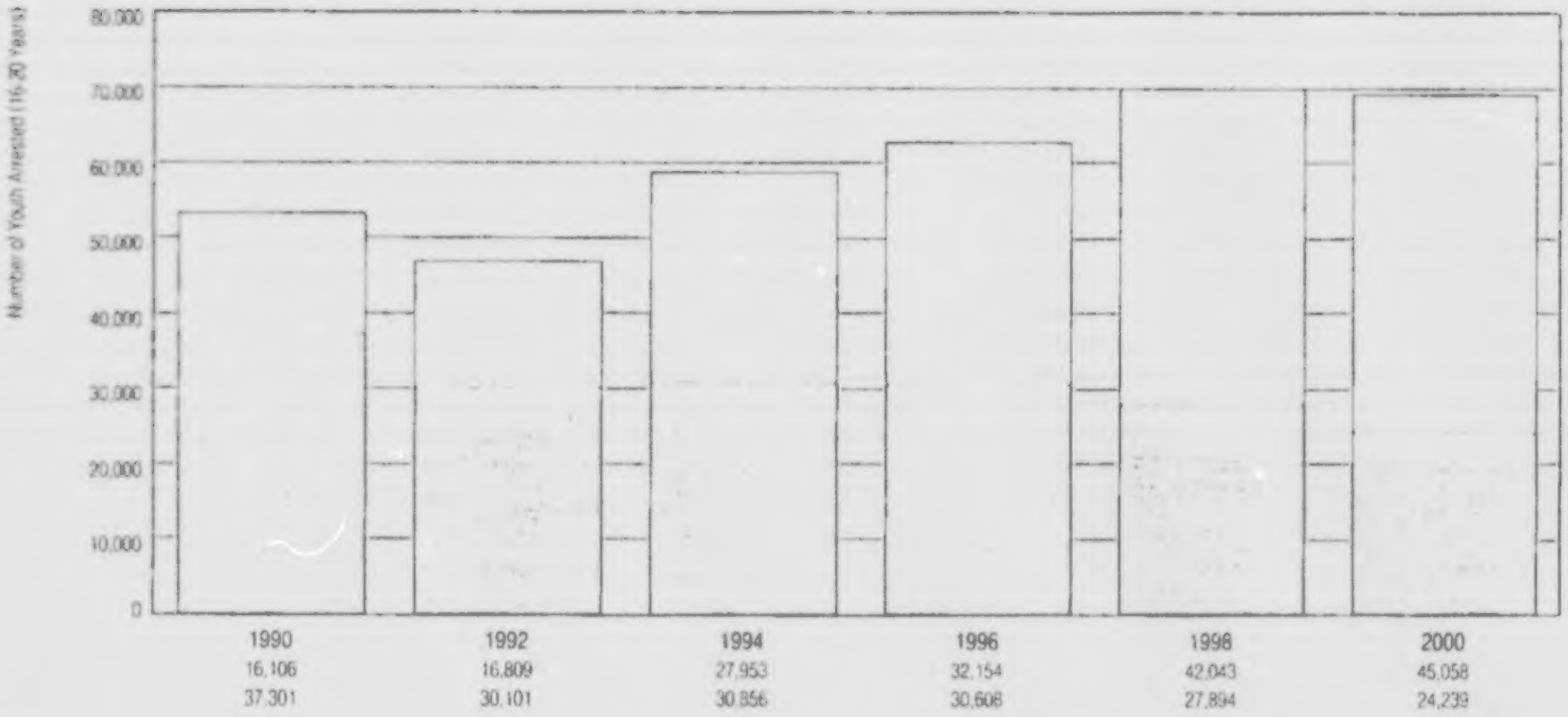

Misdemeanors
Felonies

FIGURE 179:

Misdemeanor and Felony Arrests by Age: 2000

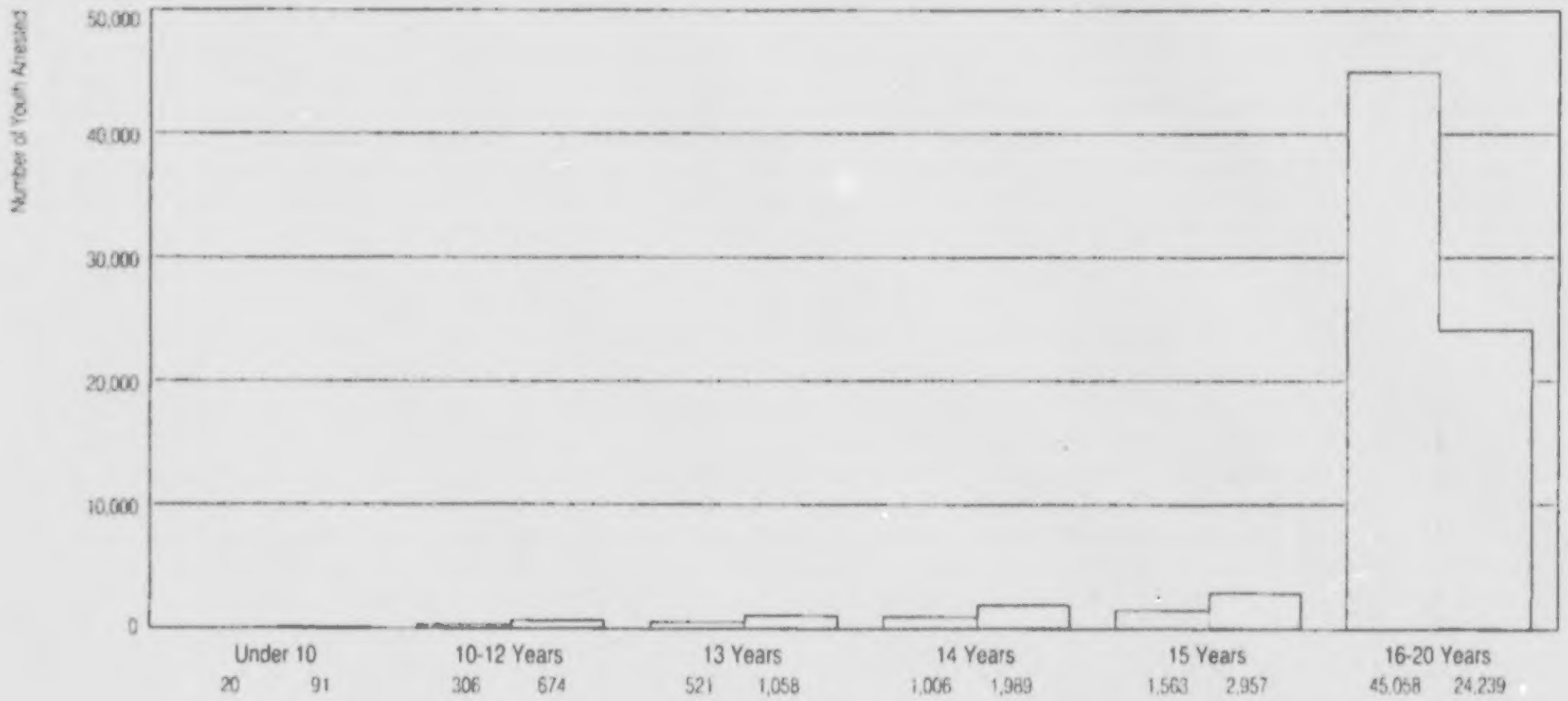

Misdemeanors
Felonies

FIGURE 180:

Fewer Youth Enter New York City Department of Juvenile Justice Detention Facilities: 1994-2000

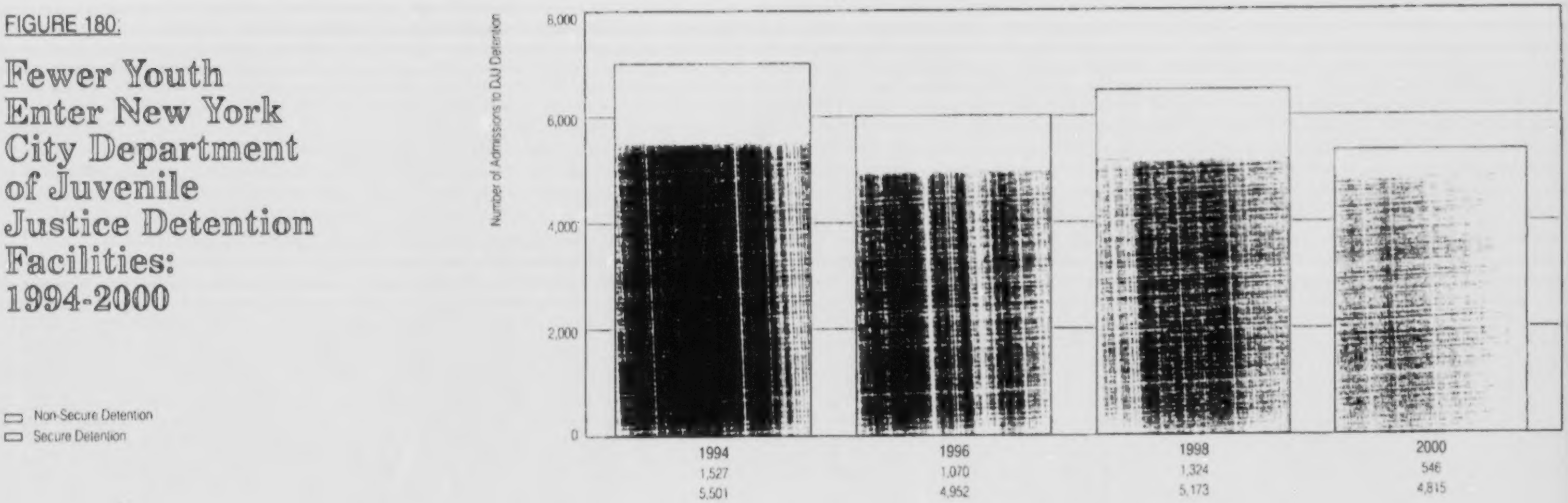

FIGURE 181:

Age of Youth Placed in Detention: 1994-2000

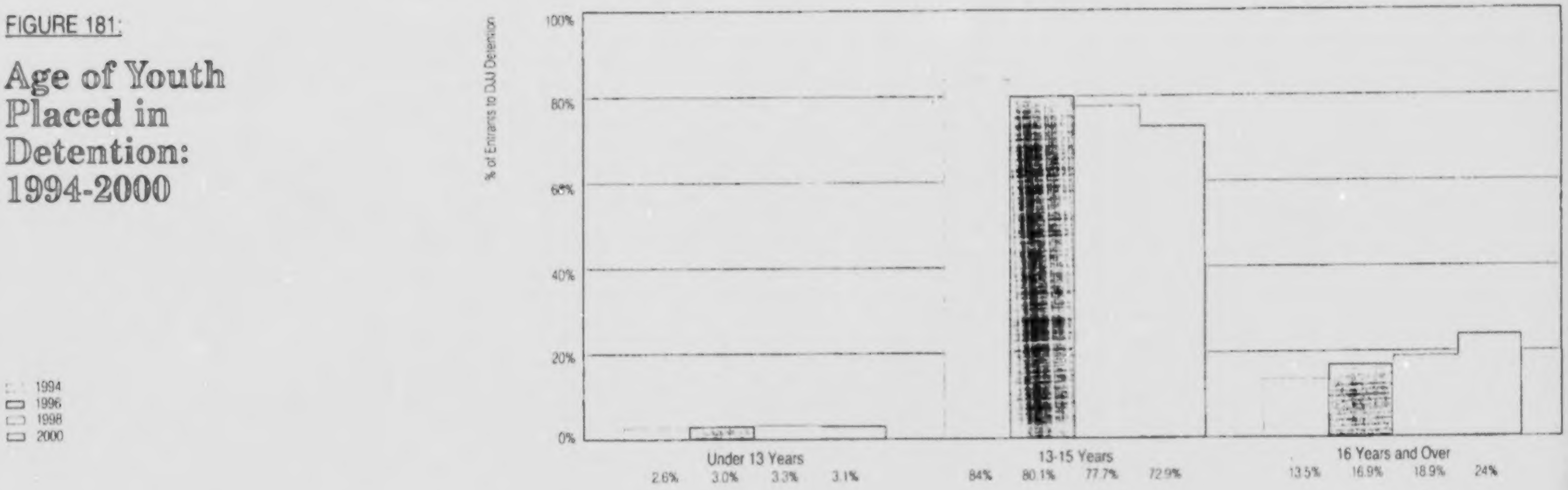

FIGURE 182:

Ethnicity of Youth Placed in Detention: 1994-2000

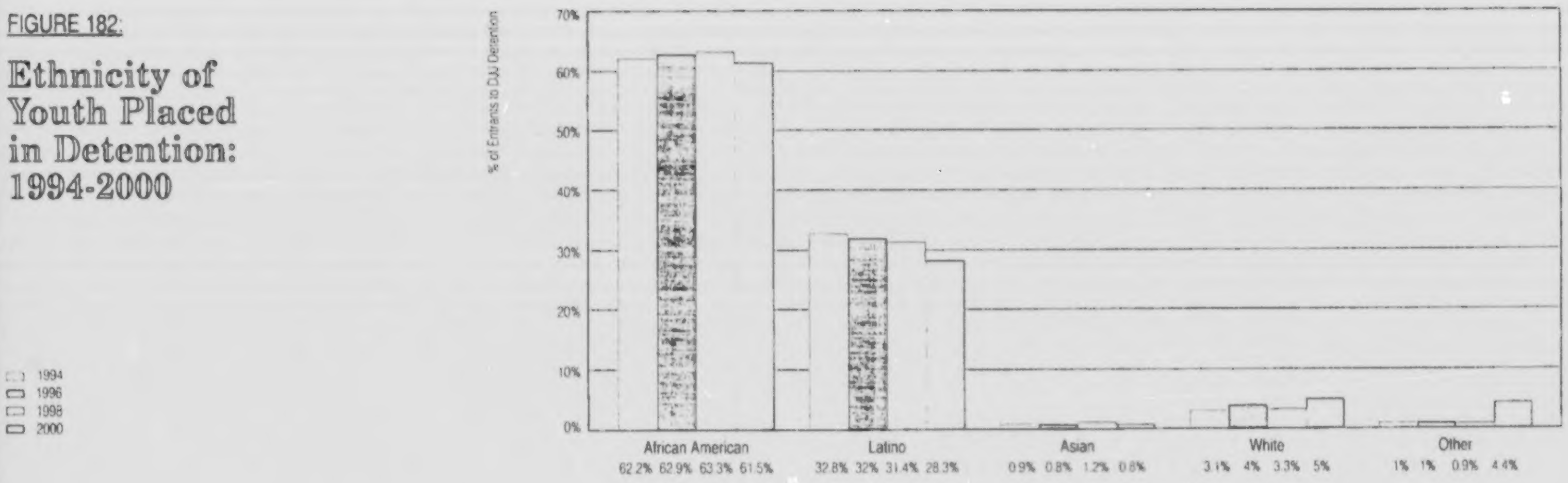

143

FIGURE 183:

Most Youth Entering Detention are Male: 1994-2000

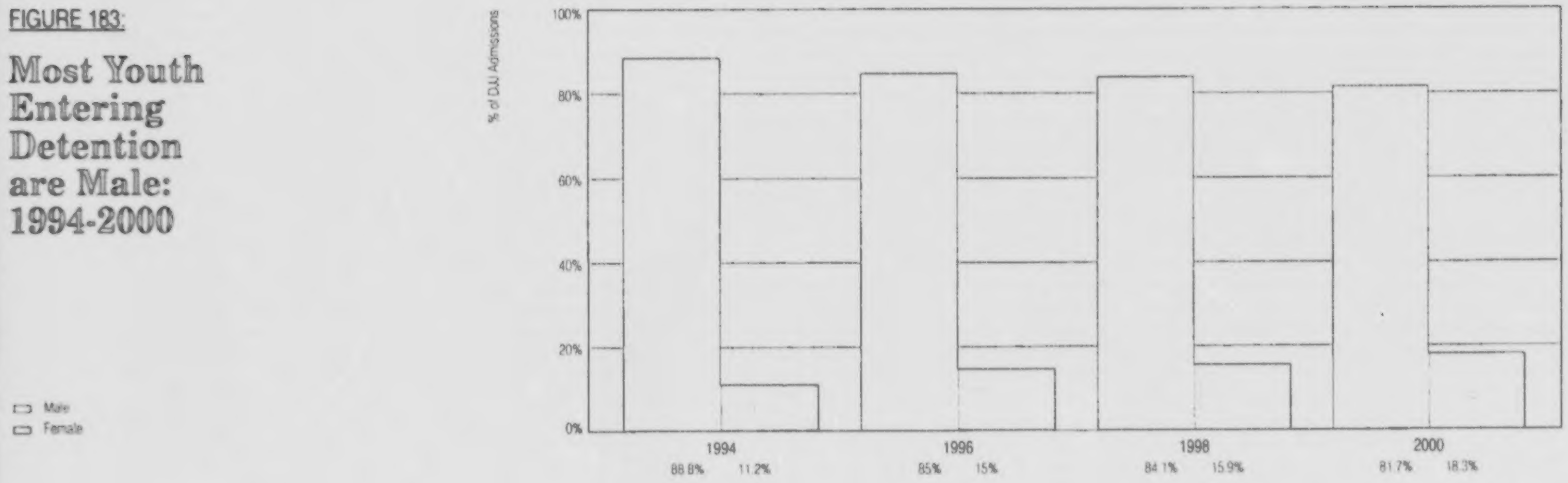

FIGURE 184:

More Juvenile Delinquents Enter Detention: 1994-2000

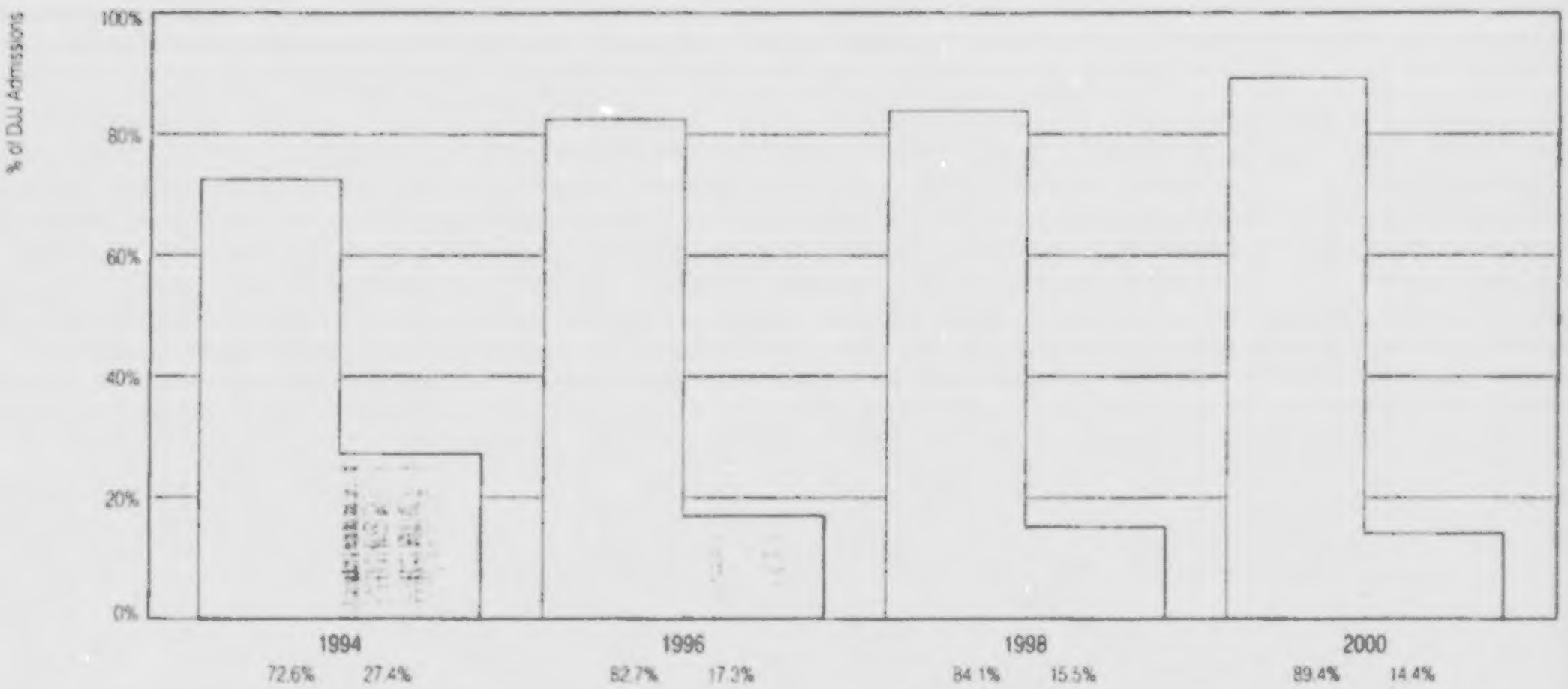

Juvenile Delinquents
Juvenile Offenders

144

FIGURE 185:

Length of Stay in Juvenile Justice Facilities is Increasing: 1994-2000

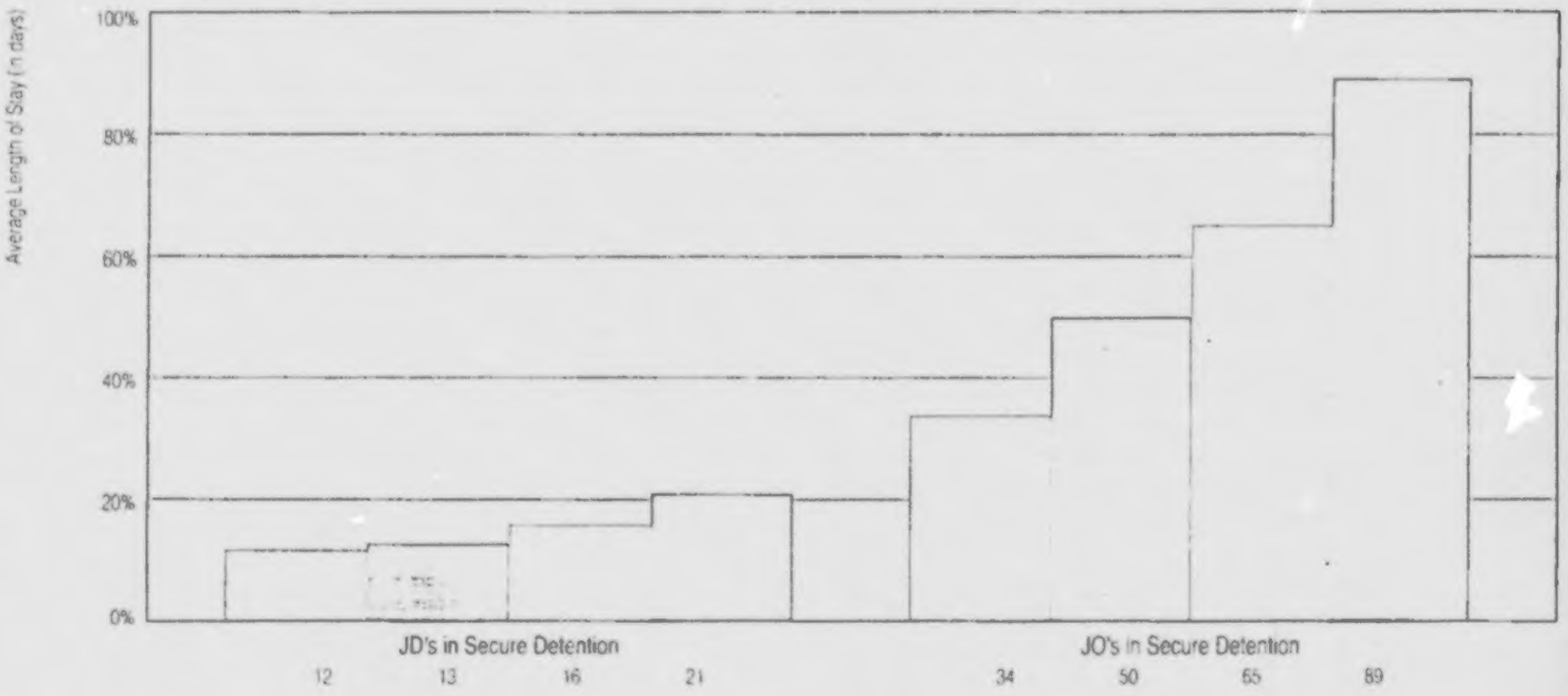

1994
1996
1998
2000

FIGURE 186:

Many Youth Leave Secure Detention Within 10 Days: 1994-2000

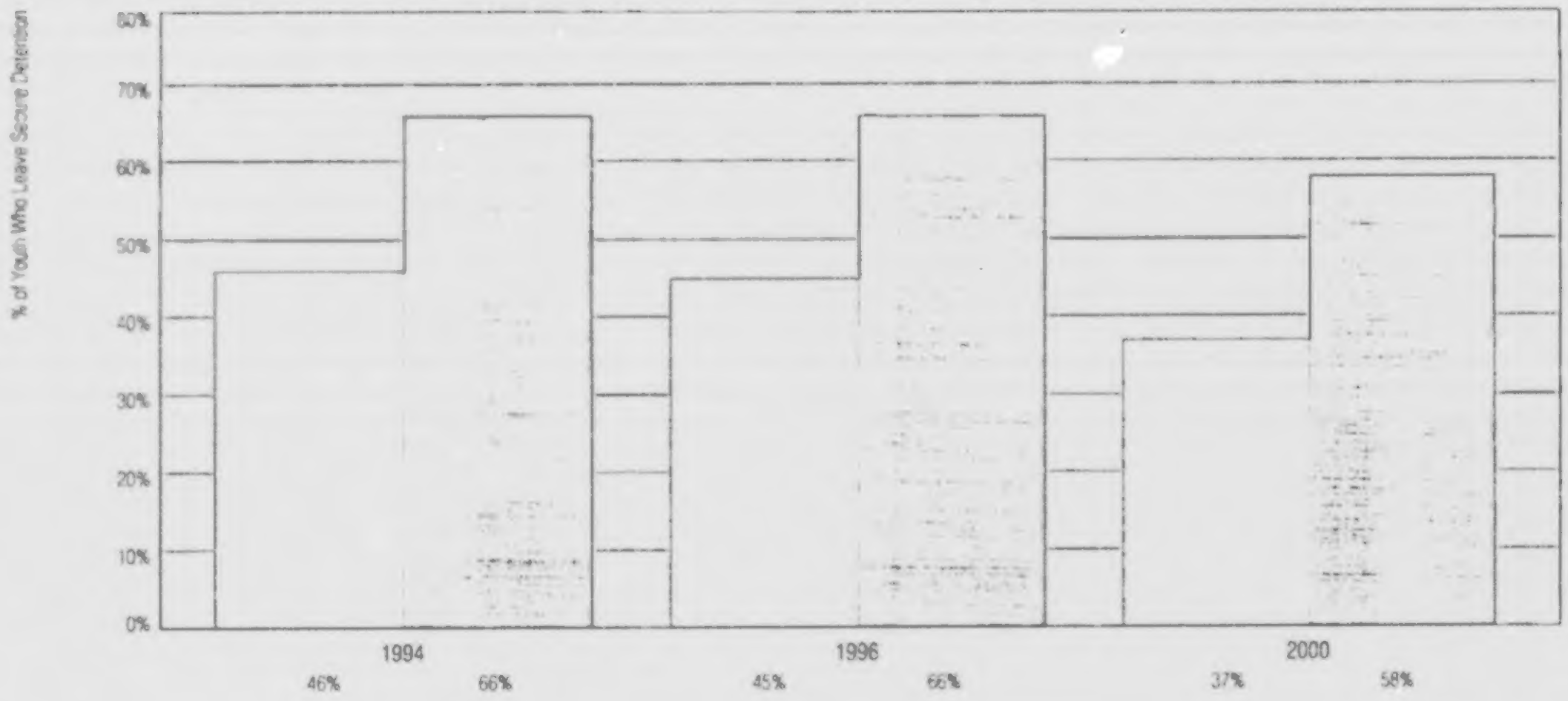

Within 3 Days
Within 10 Days

145

FIGURE 187:

Placements in Secure Detention and Non-Secure Detention: 1994-2000

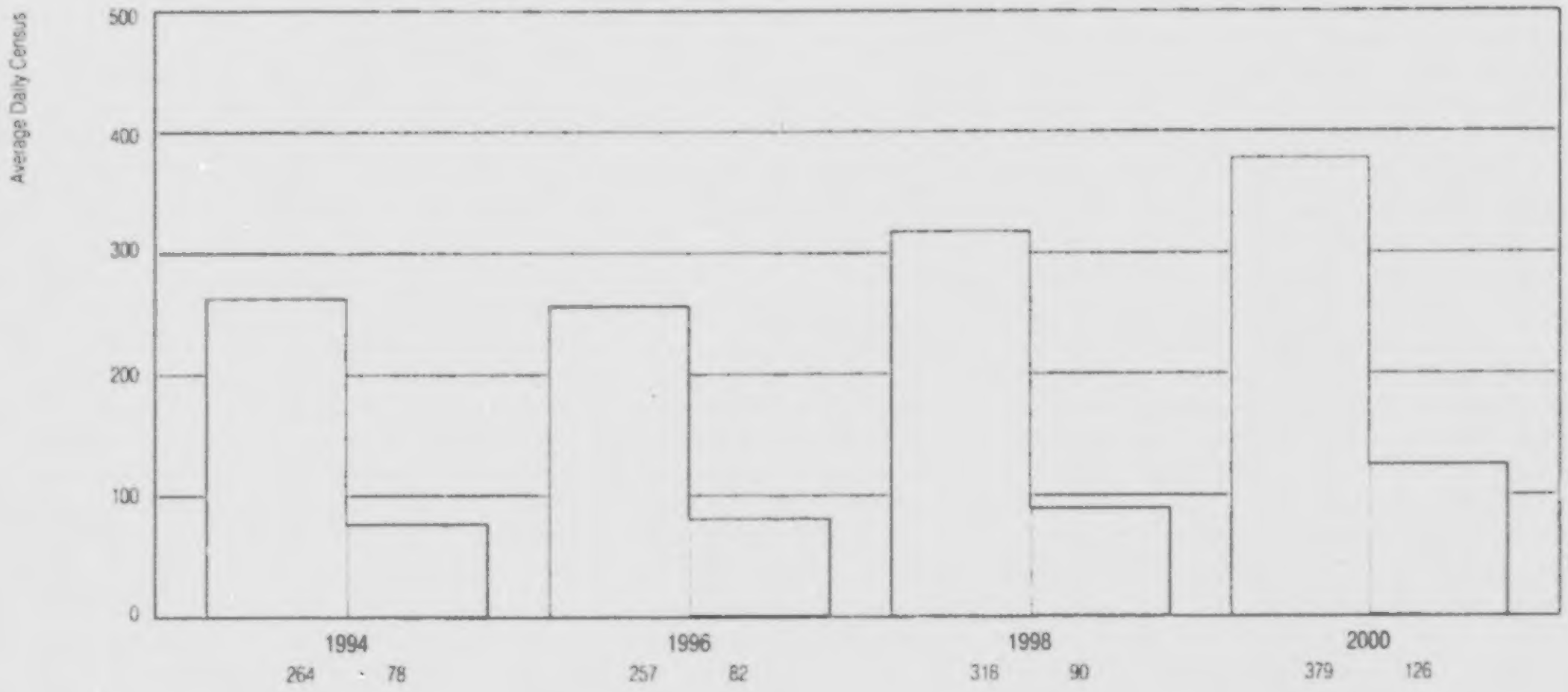

Secure Detention
Non-Secure Detention

FIGURE 188:

Case Dispositions of Juvenile Offenders: 1991

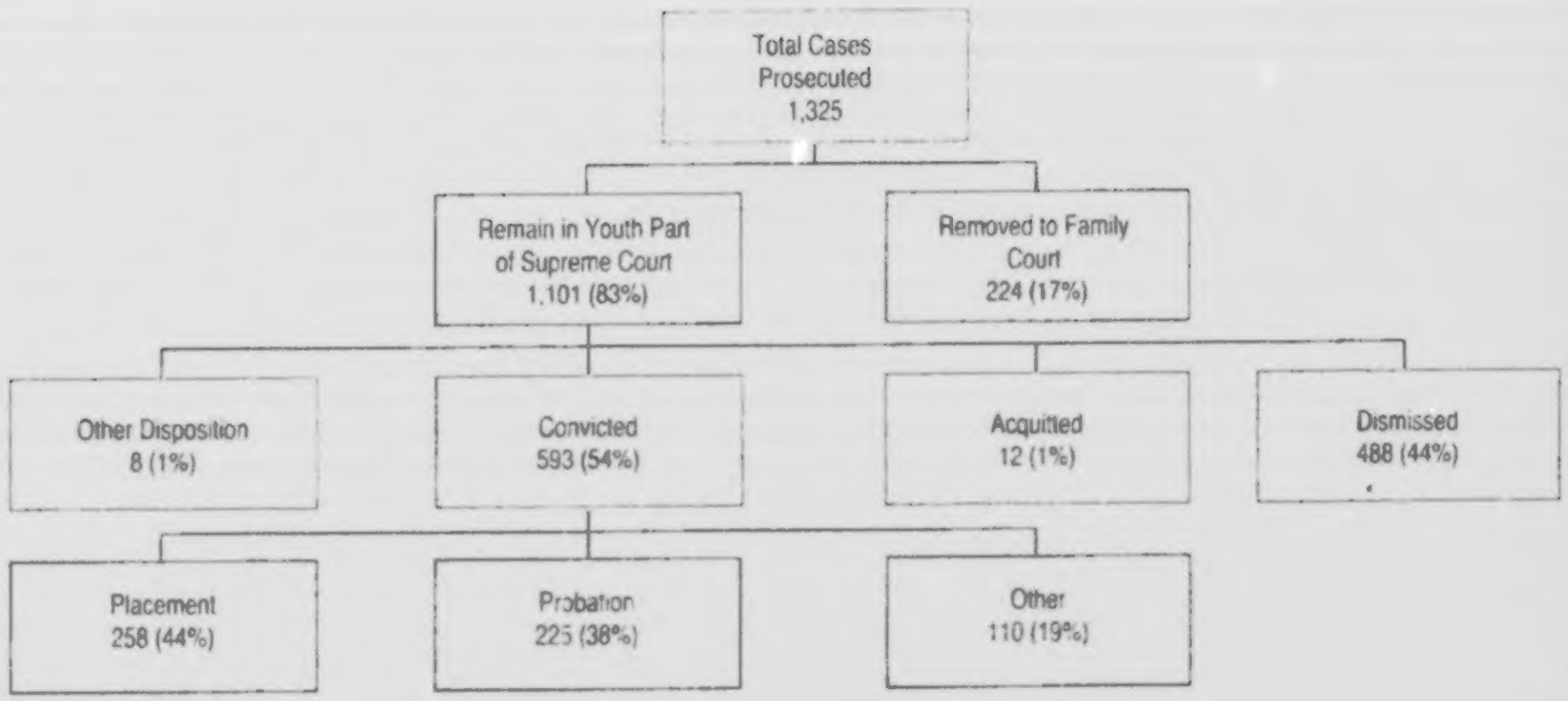

BEST COPY AVAILABLE

146

FIGURE 1..:

Case Dispositions of Juvenile Offenders: 1999

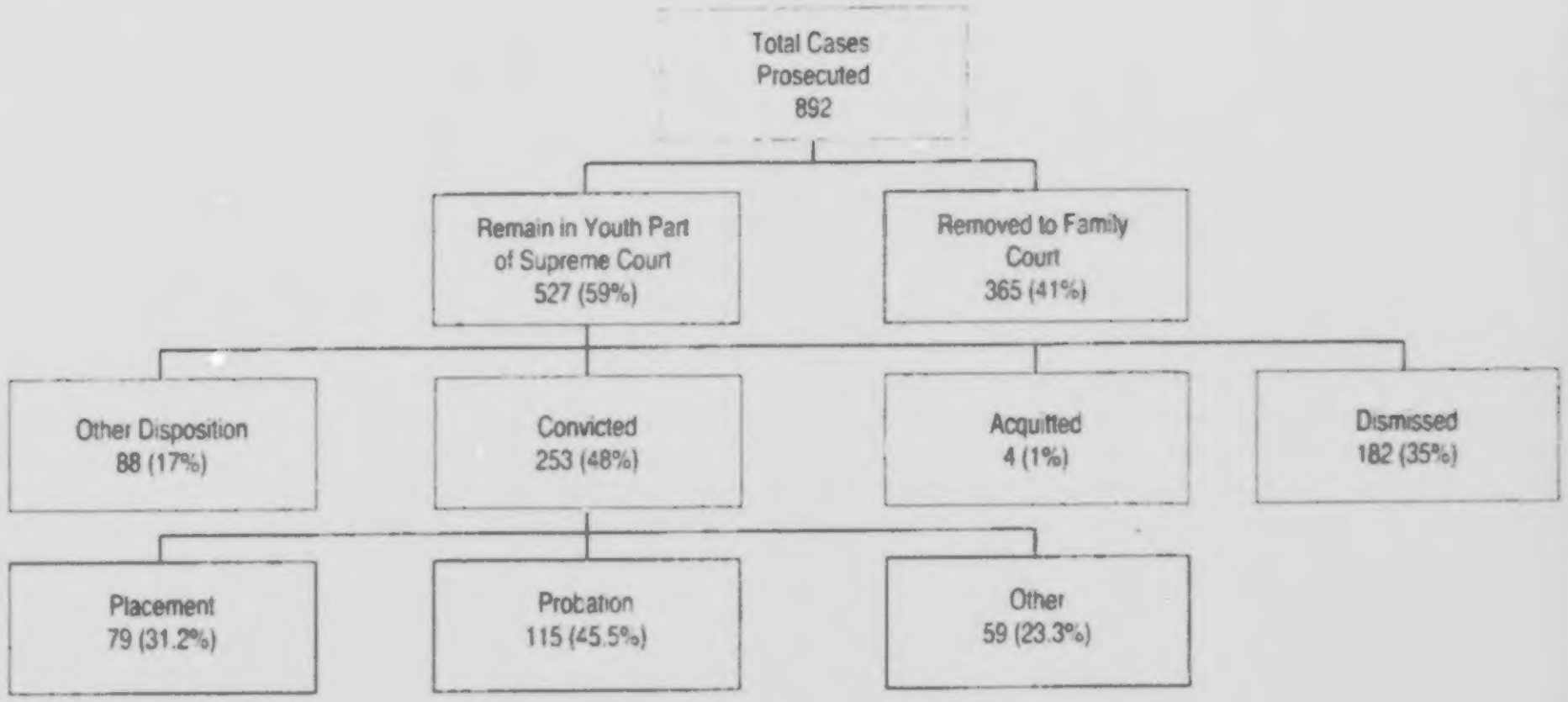

FIGURE 190:

Case Dispositions of Juvenile Delinquents: 1991

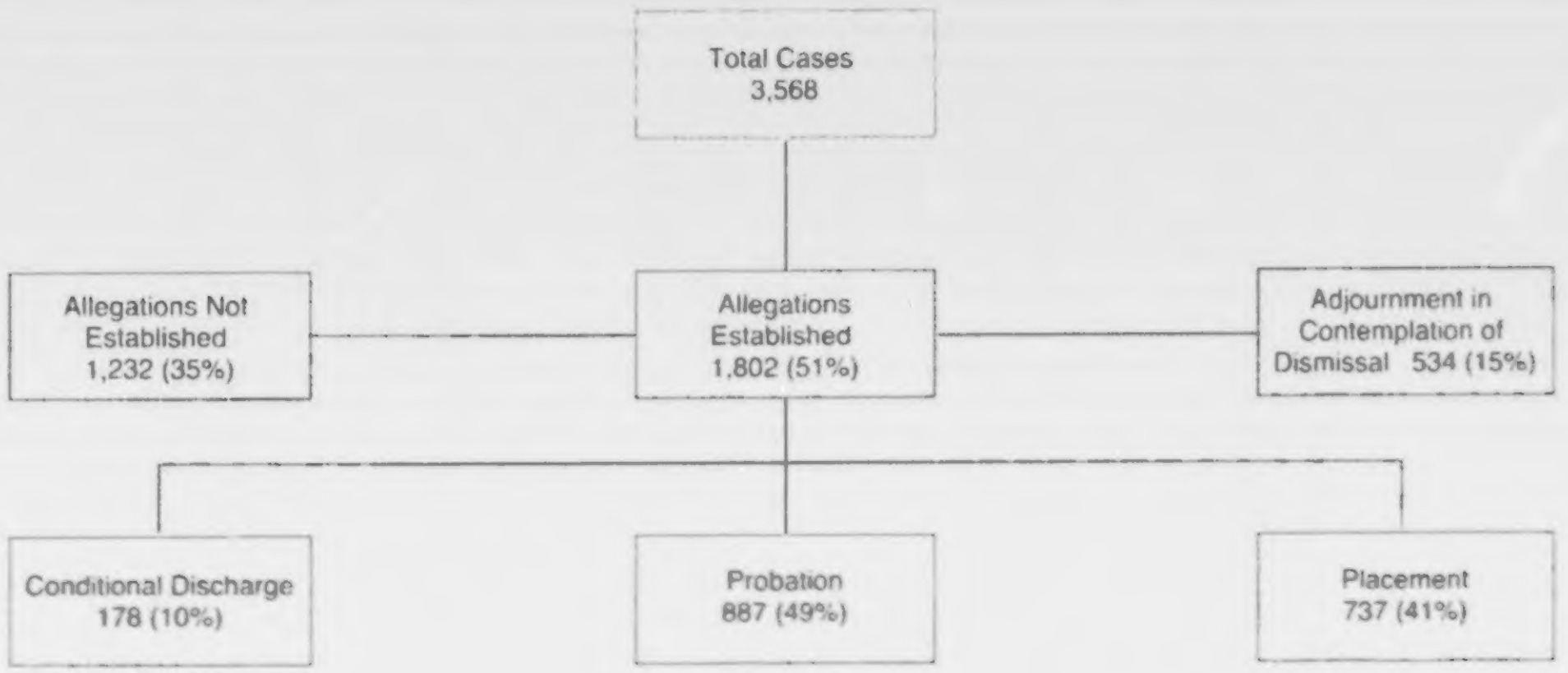

147

FIGURE 191:

Case Dispositions of Juvenile Delinquents: 1999

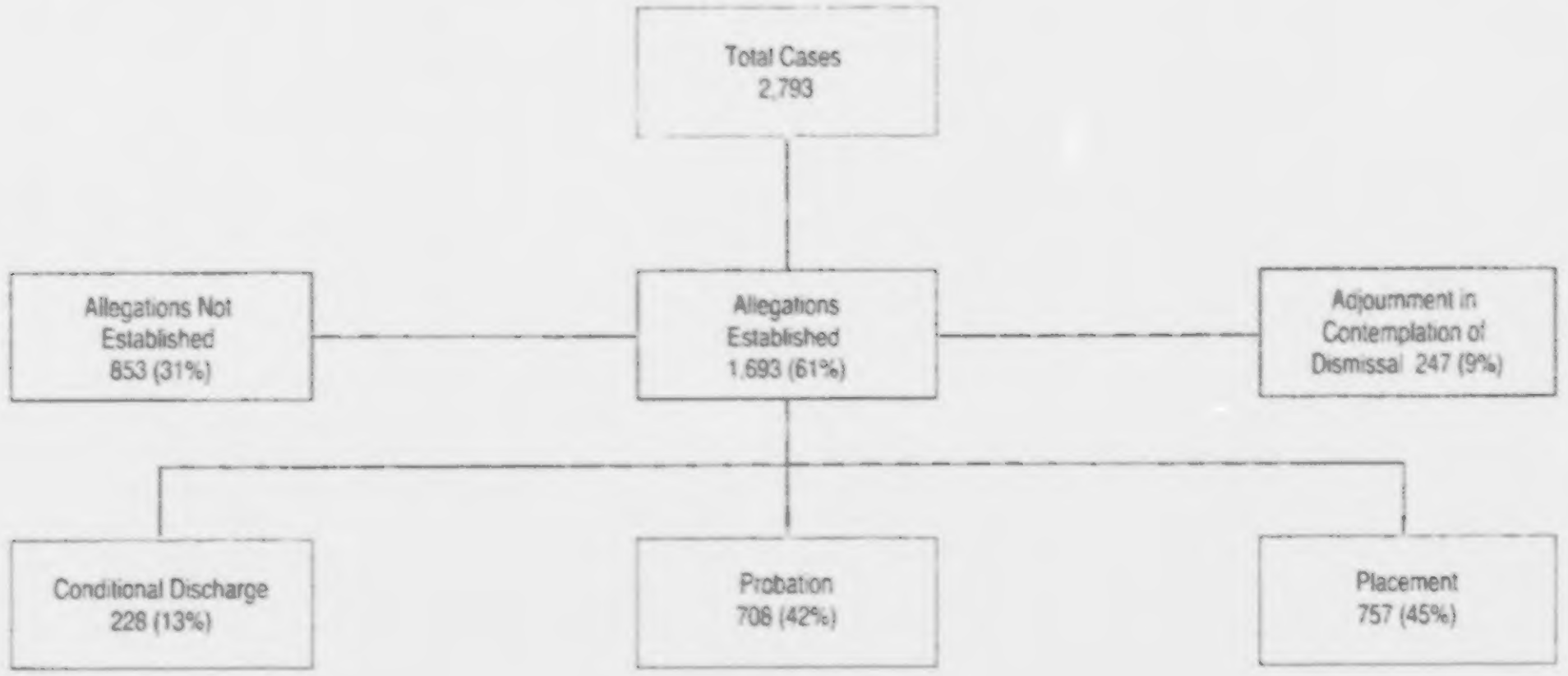

148

FIGURE 192:

Number of New York City Juveniles Placed in OCFS Facilities: 1992-2000

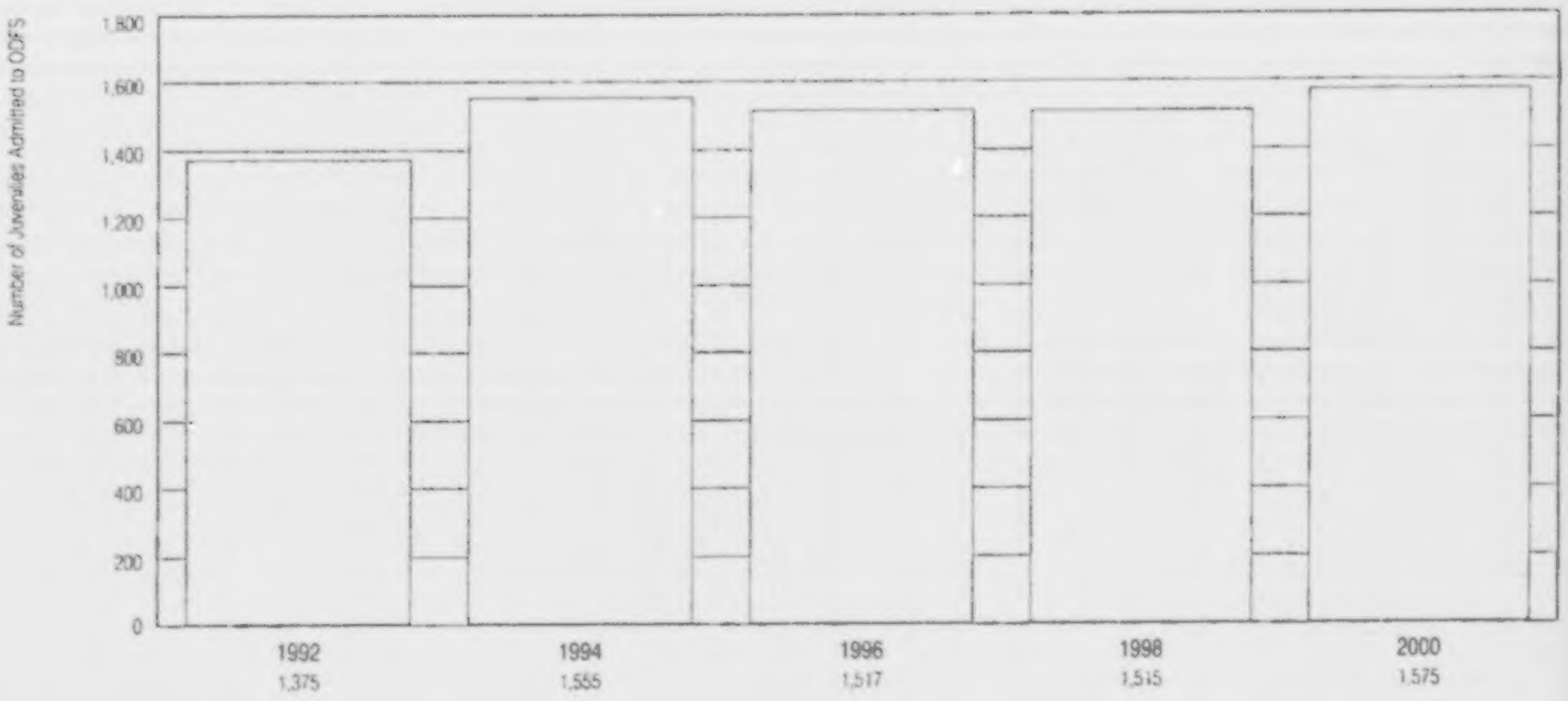

FIGURE 193:

Age of OCFS Entrants: 1991 and 2000

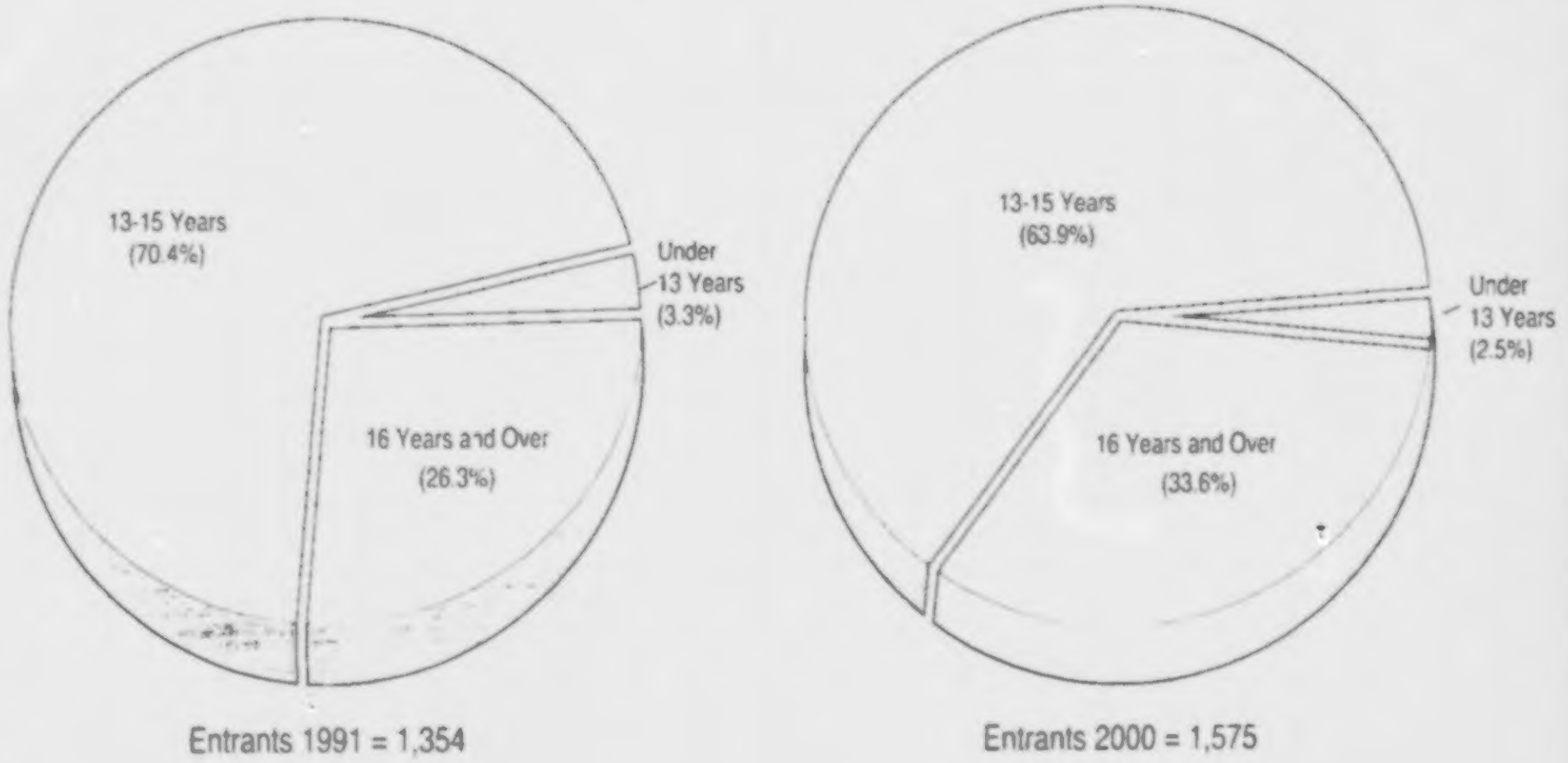

FIGURE 194:

Ethnicity of OCFS Entrants: 1991 and 2000

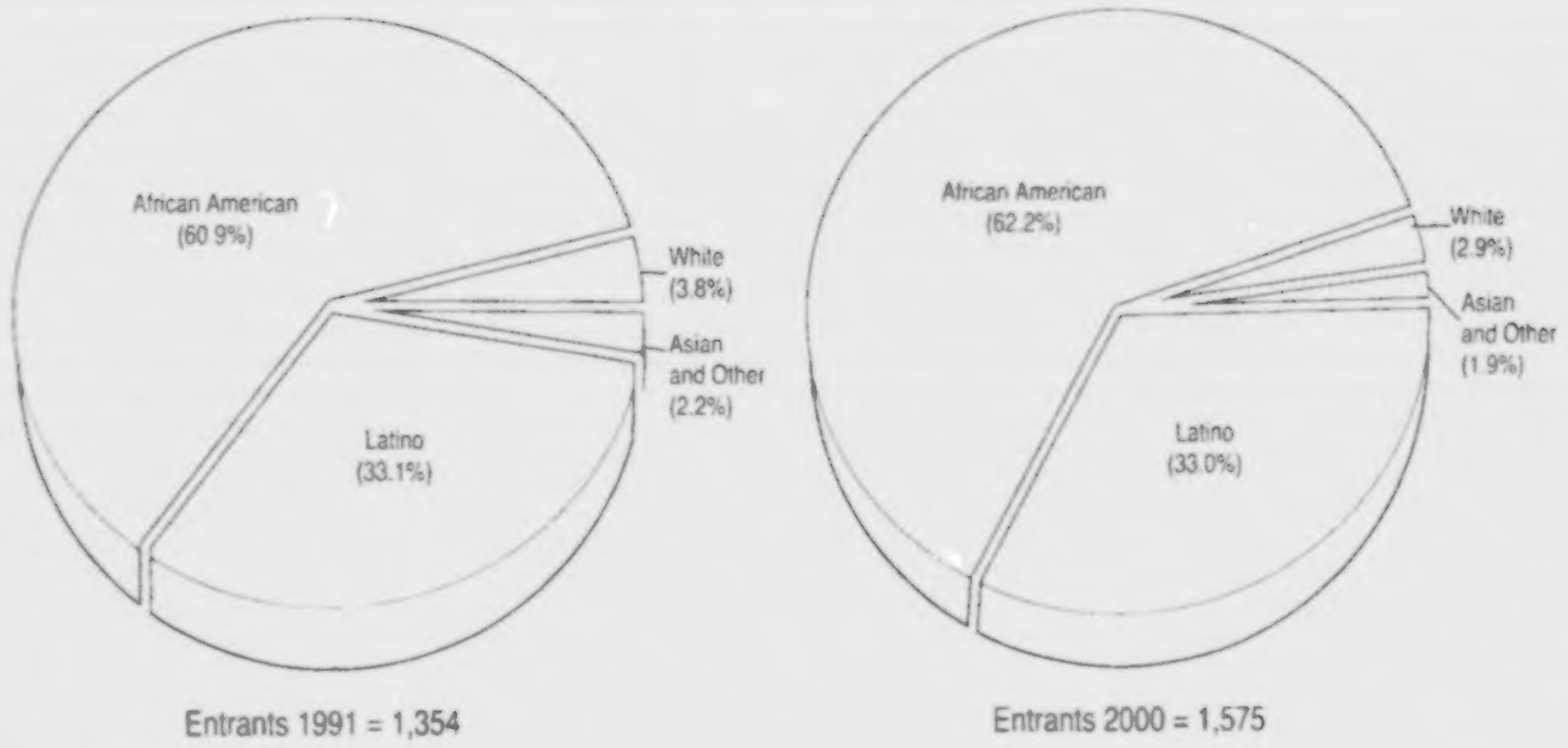

FIGURE 195:

More Girls Entering OCFS Facilities: 1991-2000

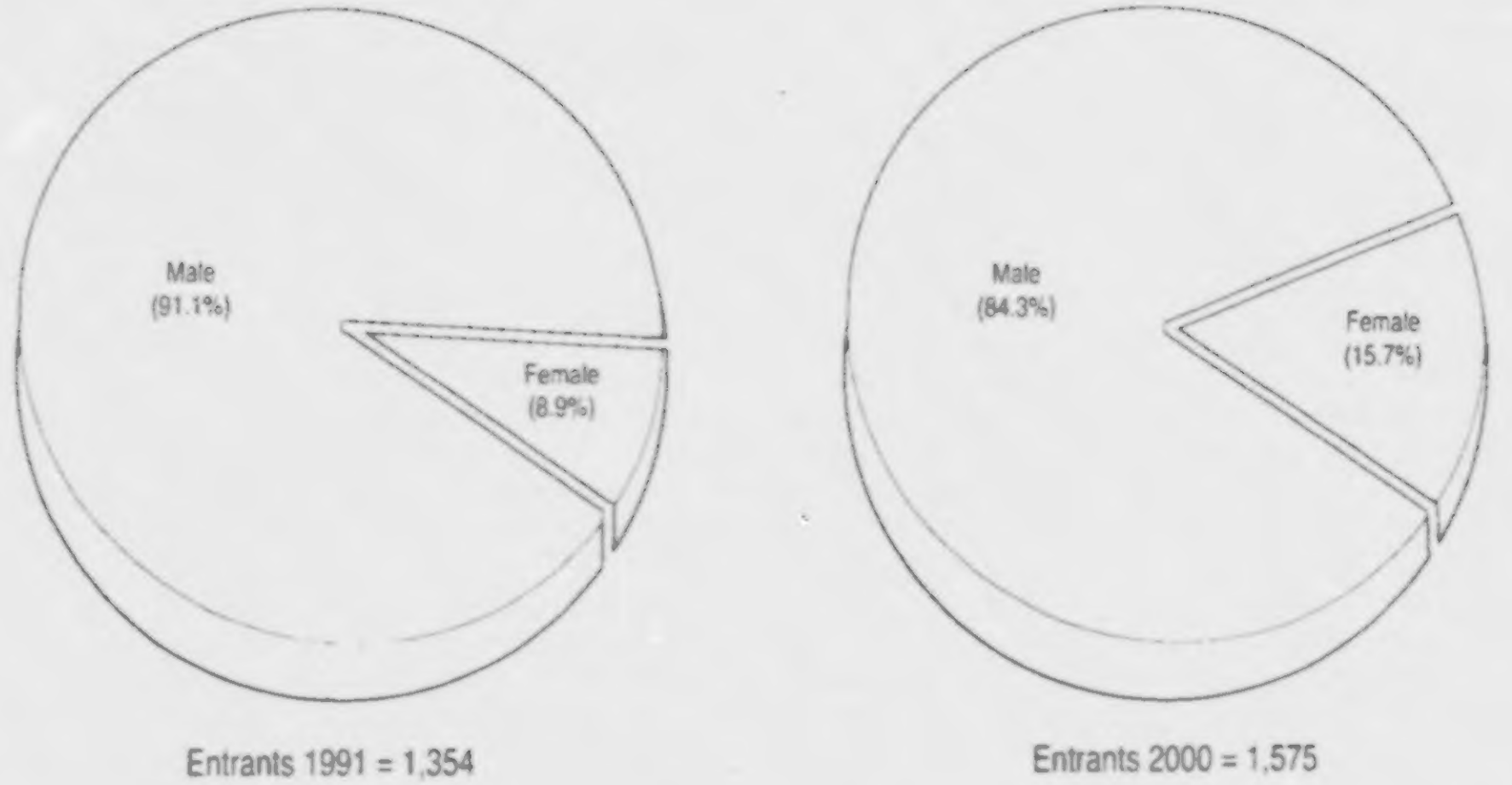

FIGURE 196:

OCFS Entrants by Type of Offense: 1991 and 2000

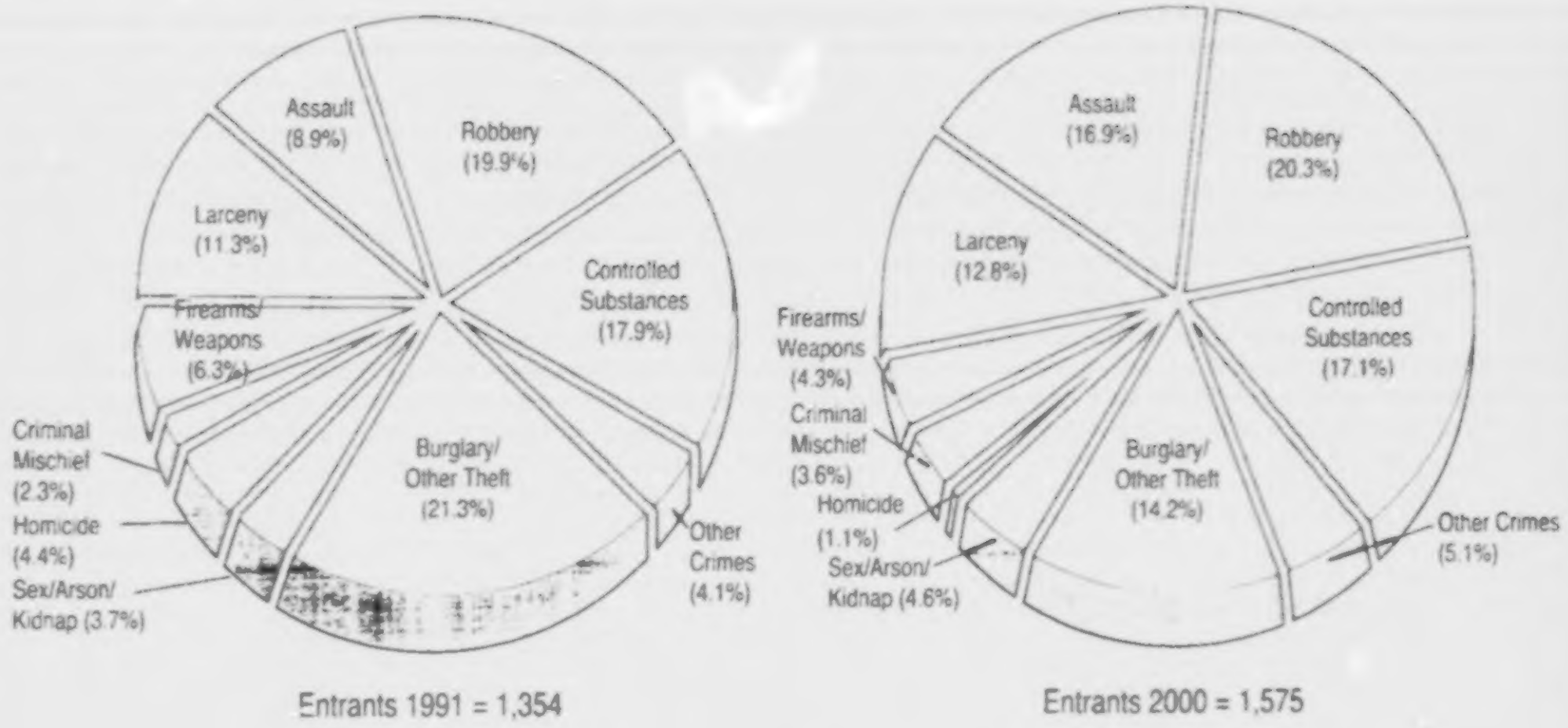

FIGURE 197:

Many OCFS Entrants Need Health, Mental Health and Special Eduction Services: 1996-2000

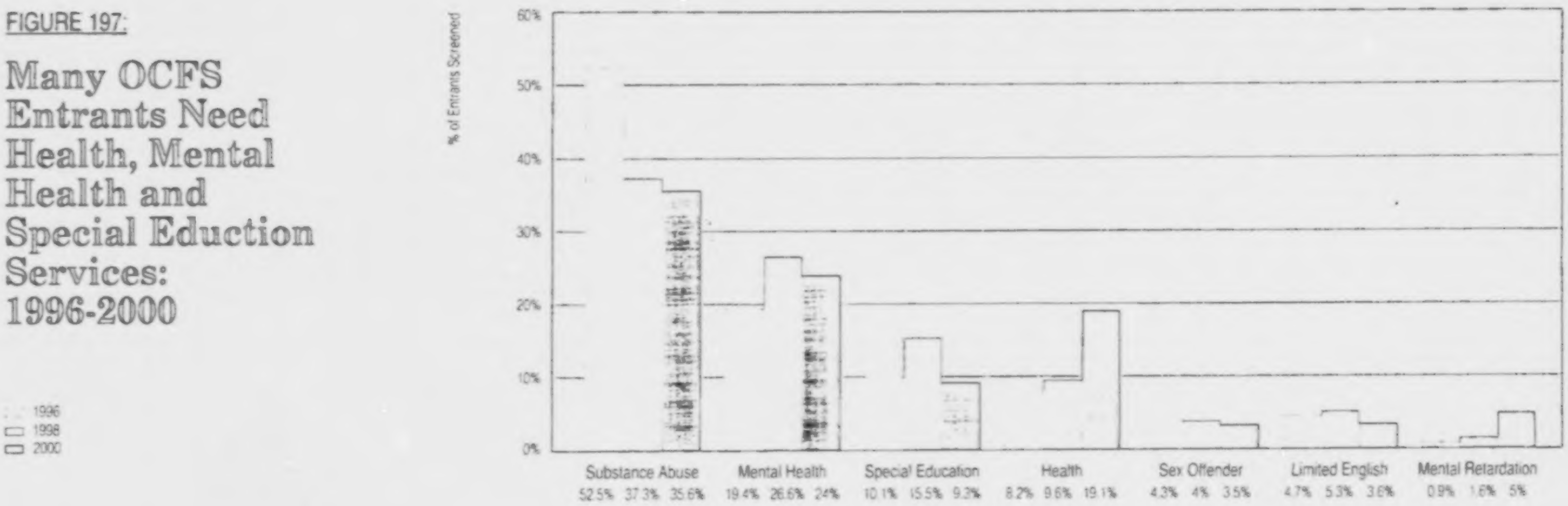

150

FIGURE 198:

Length of Stay in OCFS Facilities is Increasing for the Most Serious Offenders: 1990-2000



- Juvenile Delinquents
- Juvenile Offenders

FIGURE 199:

The Number of Youth Enrolled in the Alternative To Court Program Has Increased: 1994-1999

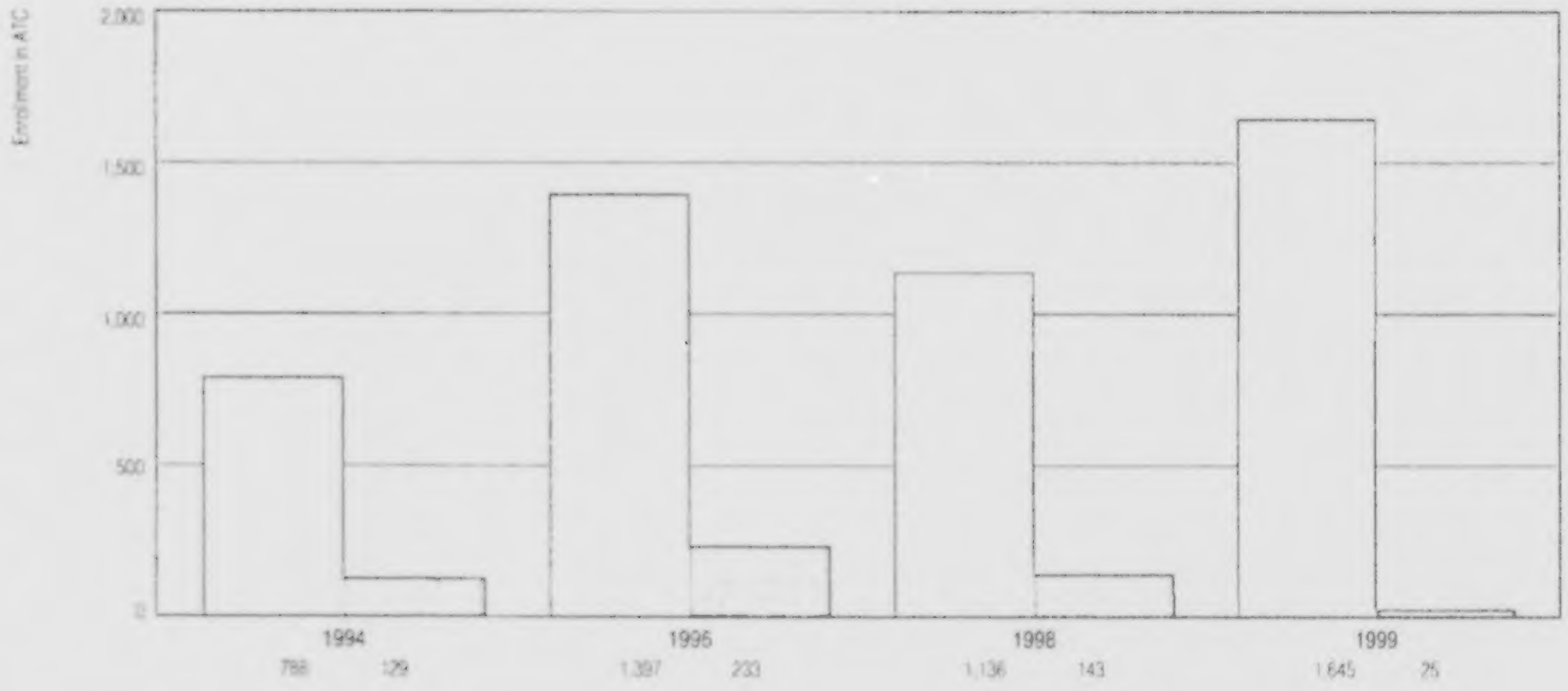

- Total Youth Enrolled
- Average Caseloads

FIGURE 200:

The Number of Youth Enrolled in Alternative To Detention Programs Has Decreased: 1996-1999

Alternative To Detention
Extended Alternative To Detention

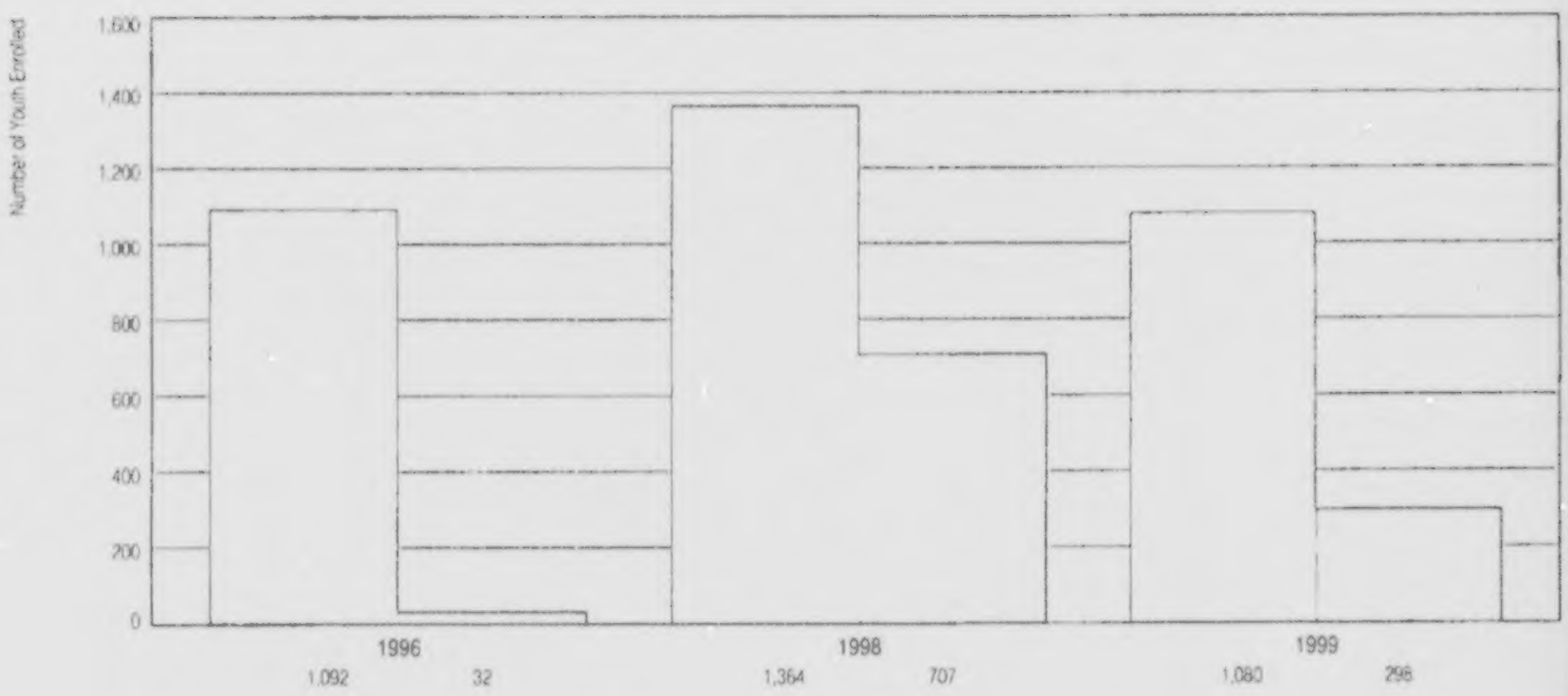

FIGURE 201:

The Number of Juvenile Delinquents on Probation Has Remained Constant: 1994-1999

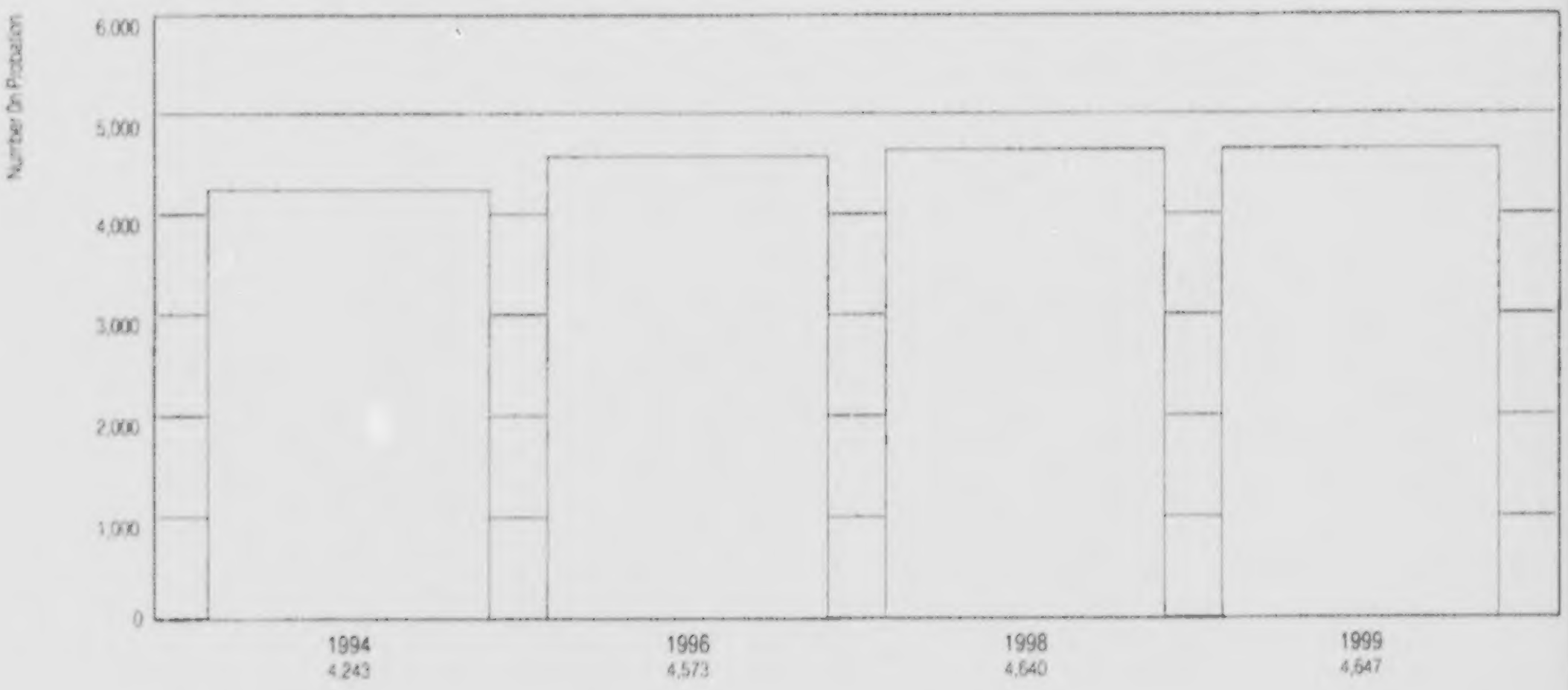

FIGURE 202:

The Number of Youth Enrolled in Juvenile Intensive Supervision Probation Has Increased: 1994-1999

New Youth
Total Youth Enrolled

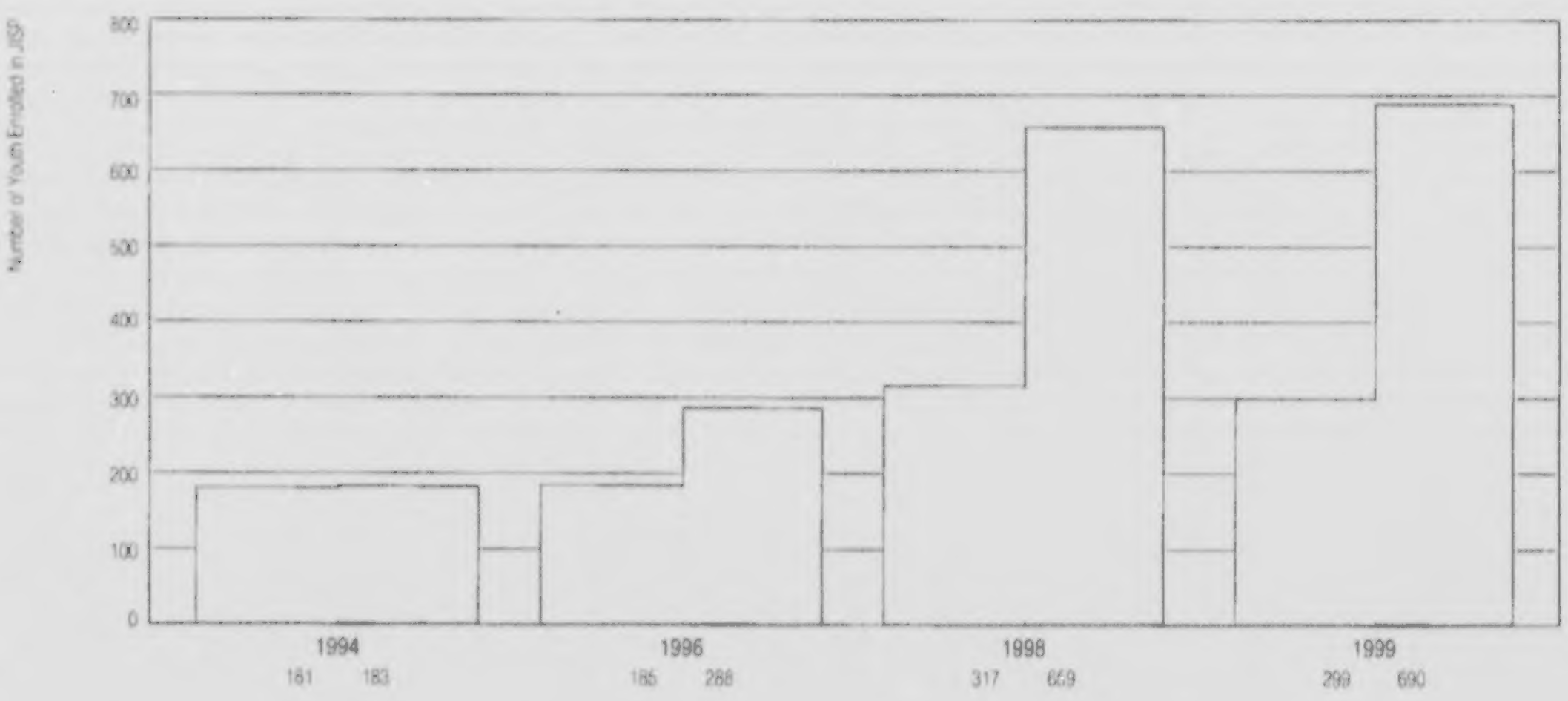

Child Welfare: Keeping Children Safe and Supporting Family Life

Abuse and Neglect

Preventive Services

Foster Care

Adoption

154

FIGURE 203:

Abuse and Neglect Reports in New York City and the Rest of New York State: 1990-2000

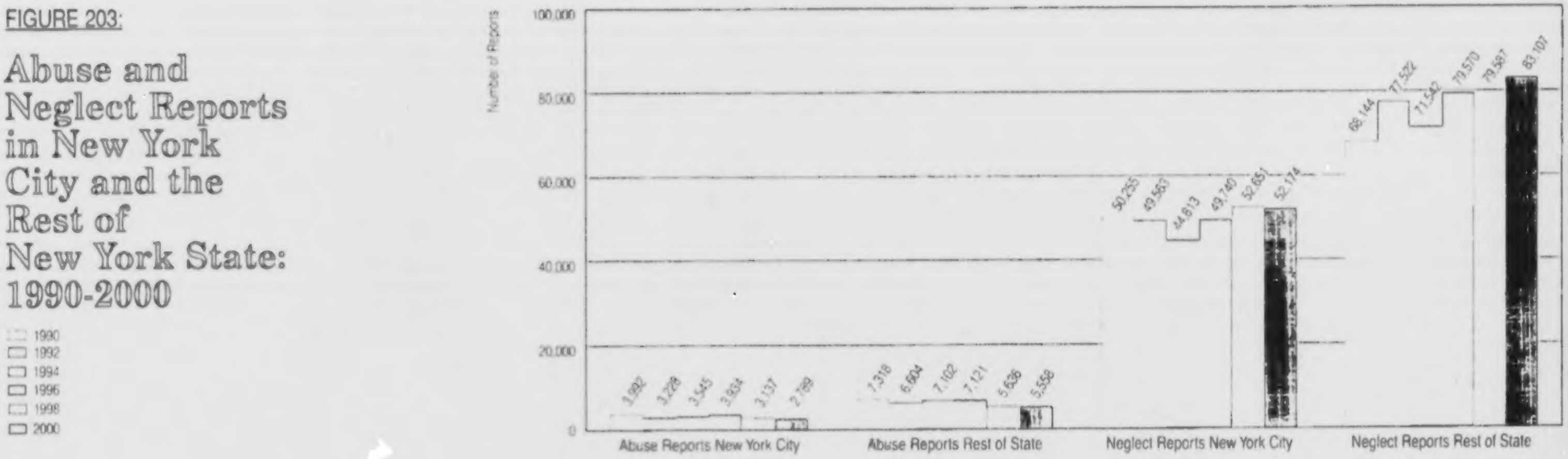

155

FIGURE 204:

Who Reports Child Abuse and Neglect: 2000

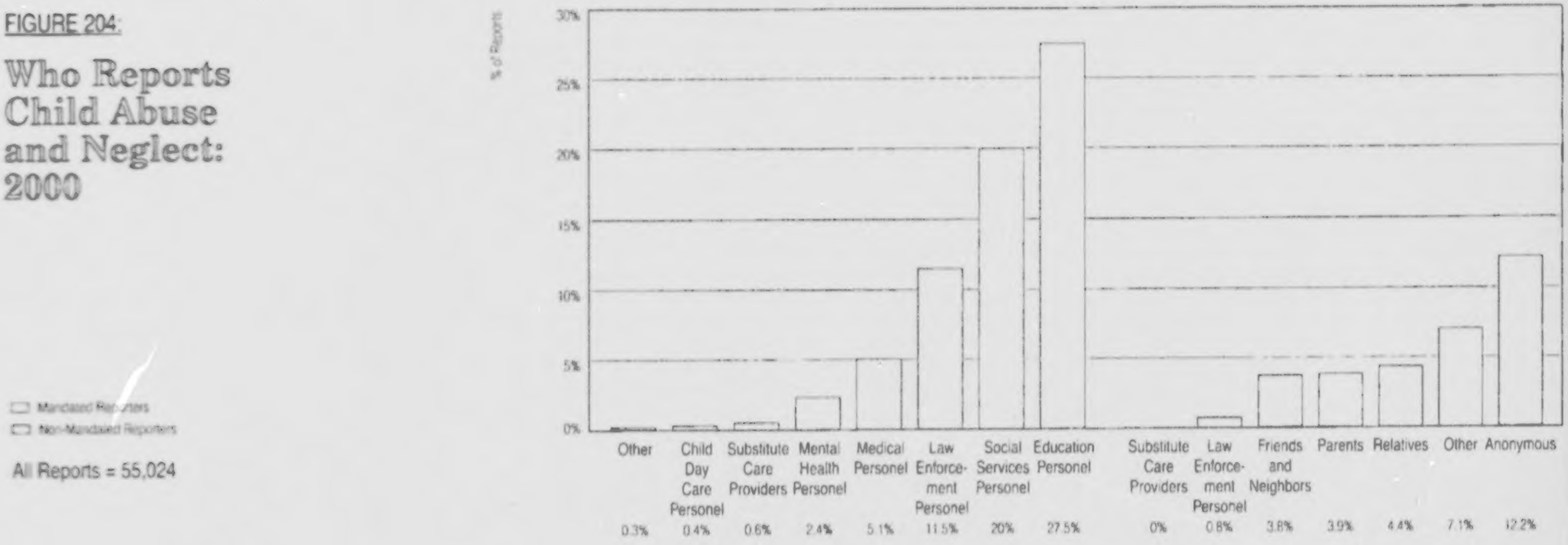

All Reports = 55,024

FIGURE 205:

Age and Race of Children Reported Abused and Neglected in New York City: 2000

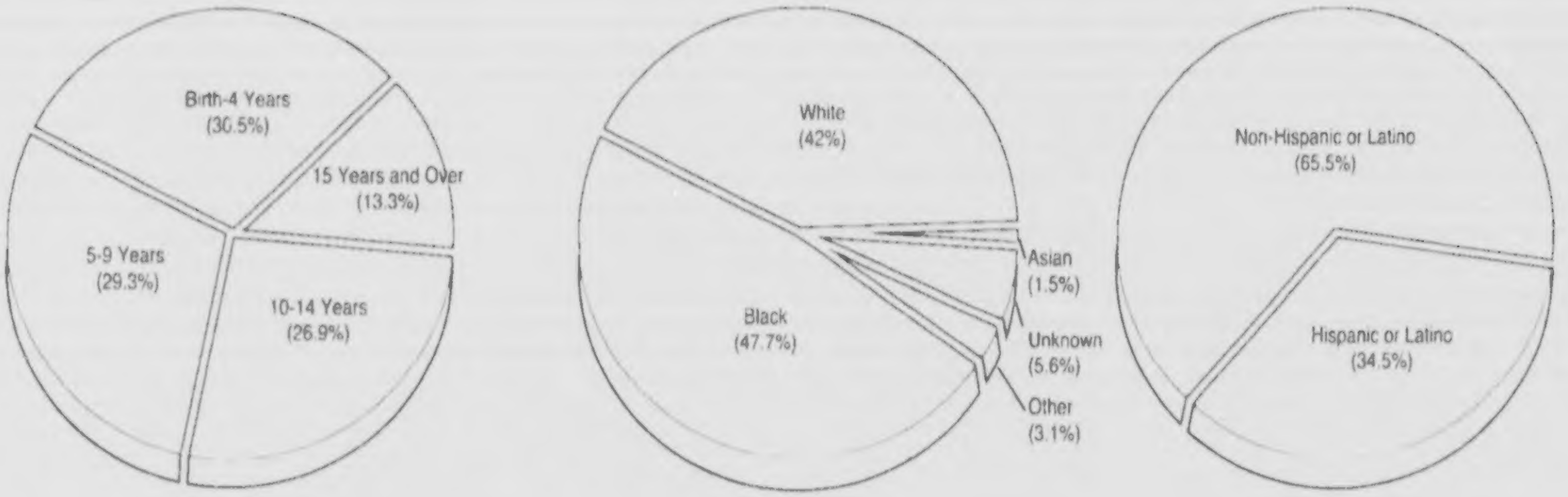

Indicated Reports= 25,040

FIGURE 206:

Reports of Abuse and Neglect Have Decreased by Borough: 1990-2000

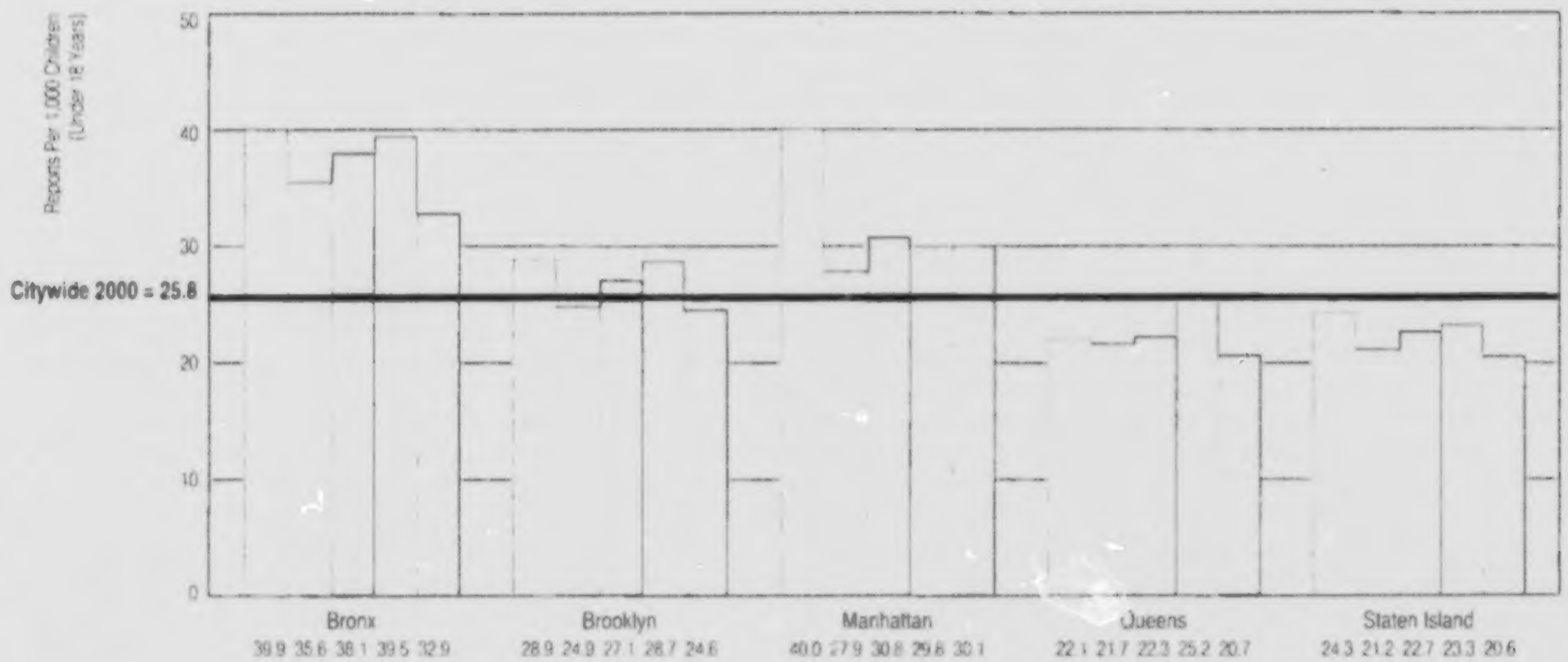

1990
1994
1996
1998
2000

FIGURE 207:

Abuse and Neglect Reports by Community District: 2000

Abuse & Neglect Reports Per 1,000 Children

- ☐ 40.9 to 49.8
- ☐ 32.2 to 40.9
- ☐ 23.5 to 32.2
- ☐ 14.8 to 23.5
- ☐ 6.1 to 14.8

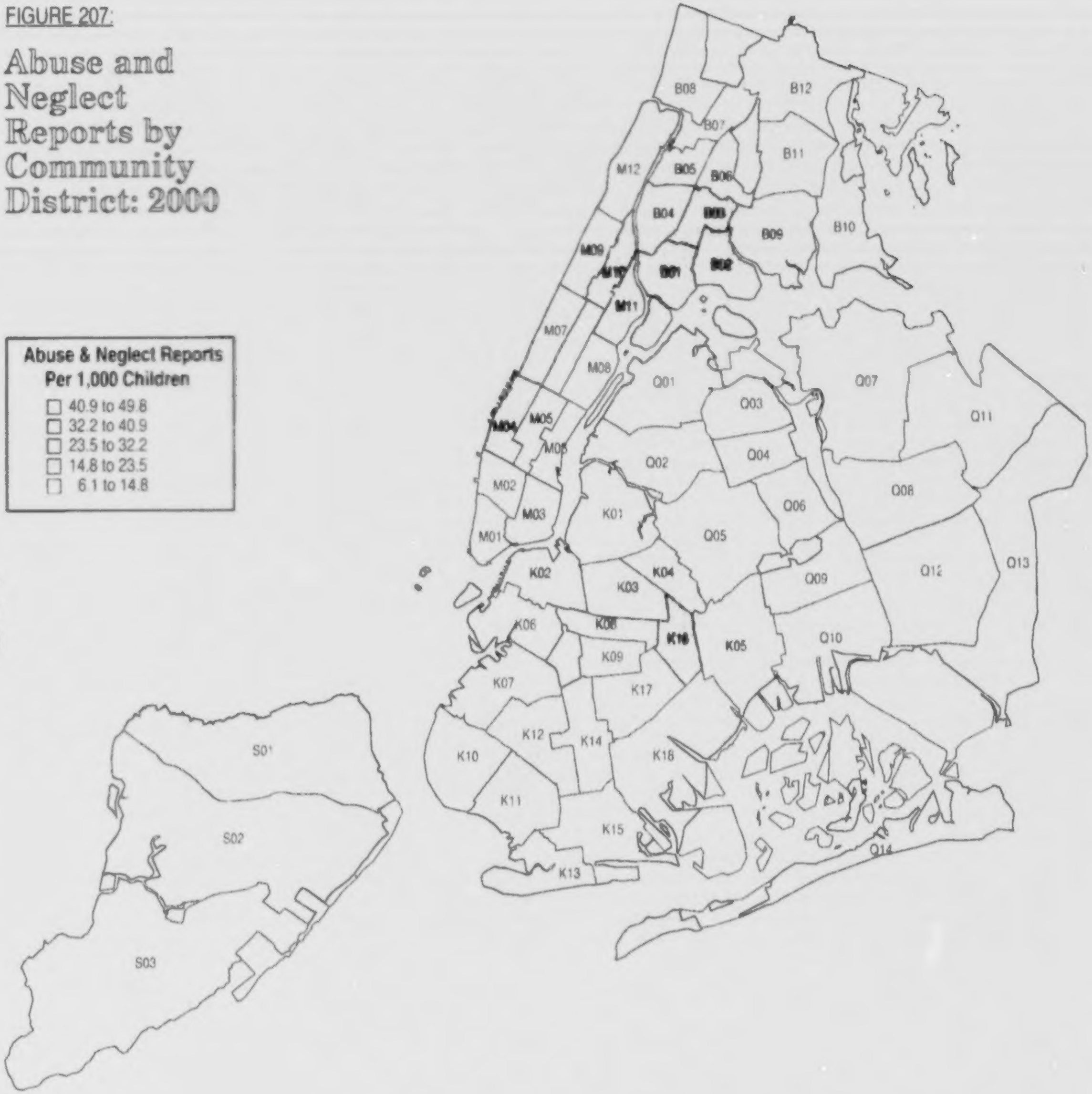

BRONX
Mott Haven (B01)
Hunts Point (B02)
Morrisania (B03)
Concourse/Highbridge (B04)
University Heights (B05)
East Tremont (B06)
Fordham (B07)
Riverdale (B08)
Unionport/Soundview (B09)
Throgs Neck (B10)
Pelham Parkway (B11)
Williamsbridge (B12)

BROOKLYN
Williamsburg/Greenpoint (K01)
Fort Greene/Brooklyn Hts (K02)
Bedford Stuyvesant (K03)
Bushwick (K04)
East New York (K05)
Park Slope (K06)
Sunset Park (K07)
Crown Heights North (K08)
Crown Heights South (K09)
Bay Ridge (K10)
Bensonhurst (K11)
Borough Park (K12)
Coney Island (K13)
Flatbush/Midwood (K14)
Sheepshead Bay (K15)
Brownsville (K16)
East Flatbush (K17)
Canarsie (K18)

MANHATTAN
Battery Park/Tribeca (M01)
Greenwich Village (M02)
Lower East Side (M03)
Chelsea/Clinton (M04)
Midtown Business District (M05)
Murray Hill/Stuyvesant (M06)
Upper West Side (M07)
Upper East Side (M08)
Manhattanville (M09)
Central Harlem (M10)
East Harlem (M11)
Washington Heights (M12)

QUEENS
Astoria/Long Island City (Q01)
Sunnyside/Woodside (Q02)
Jackson Heights (Q03)
Elmhurst/Corona (Q04)
Ridgewood/Glendale (Q05)
Rego Park/Forest Hills (Q06)
Flushing (Q07)
Fresh Meadows/Briarwood (Q08)
Woodhaven (Q09)
Howard Beach (Q10)
Bayside (Q11)
Jamaica/St. Albans (Q12)
Queens Village (Q13)
The Rockaways (Q14)

STATEN ISLAND
Willowbrook (S01)
South Beach (S02)
Tottenville (S03)

157

FIGURE 208:

Communities with the Highest Rates of Reported Abuse and Neglect: 2000

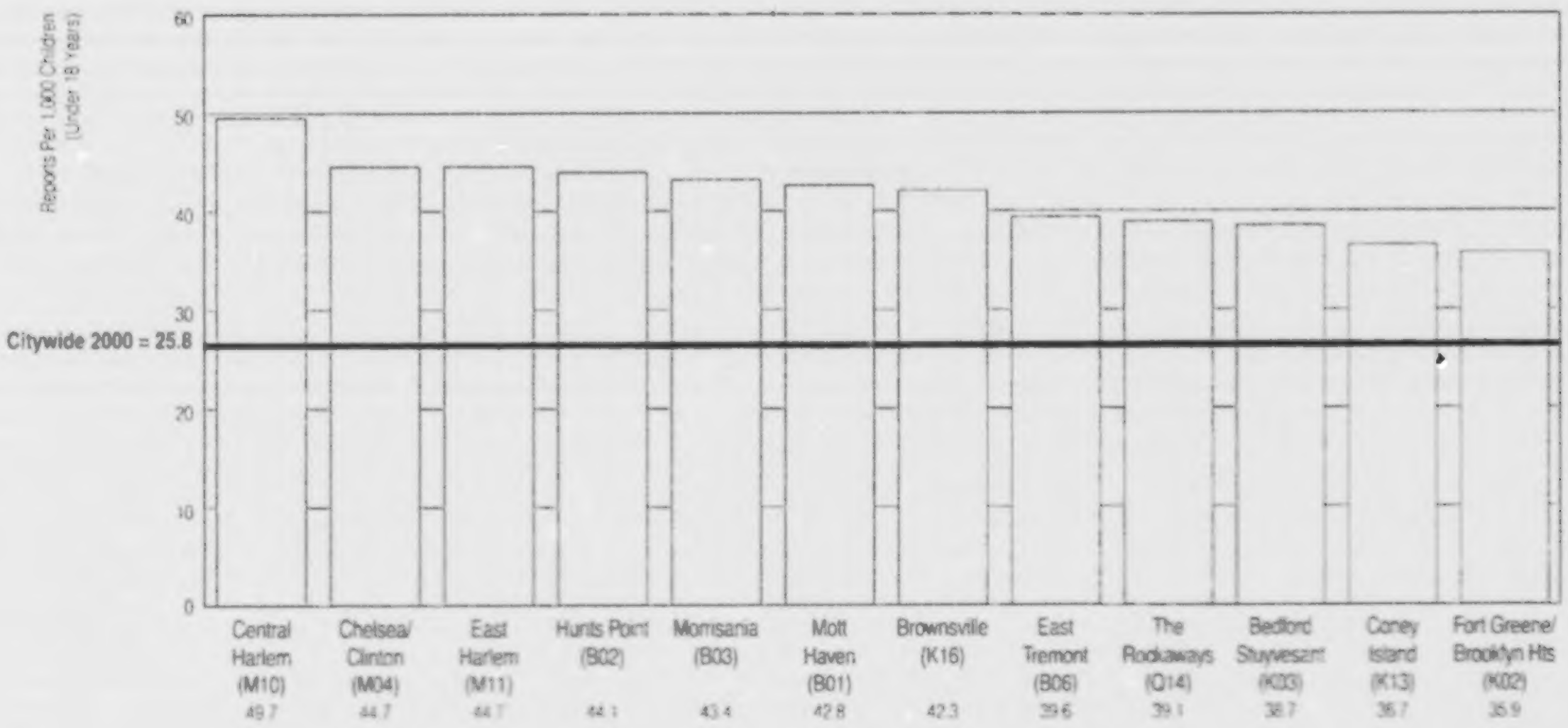

158

FIGURE 209:

Domestic Violence Complaints are Decreasing: 1994-2000

Child Victim of Parent
All Other Domestic Violence Offenses

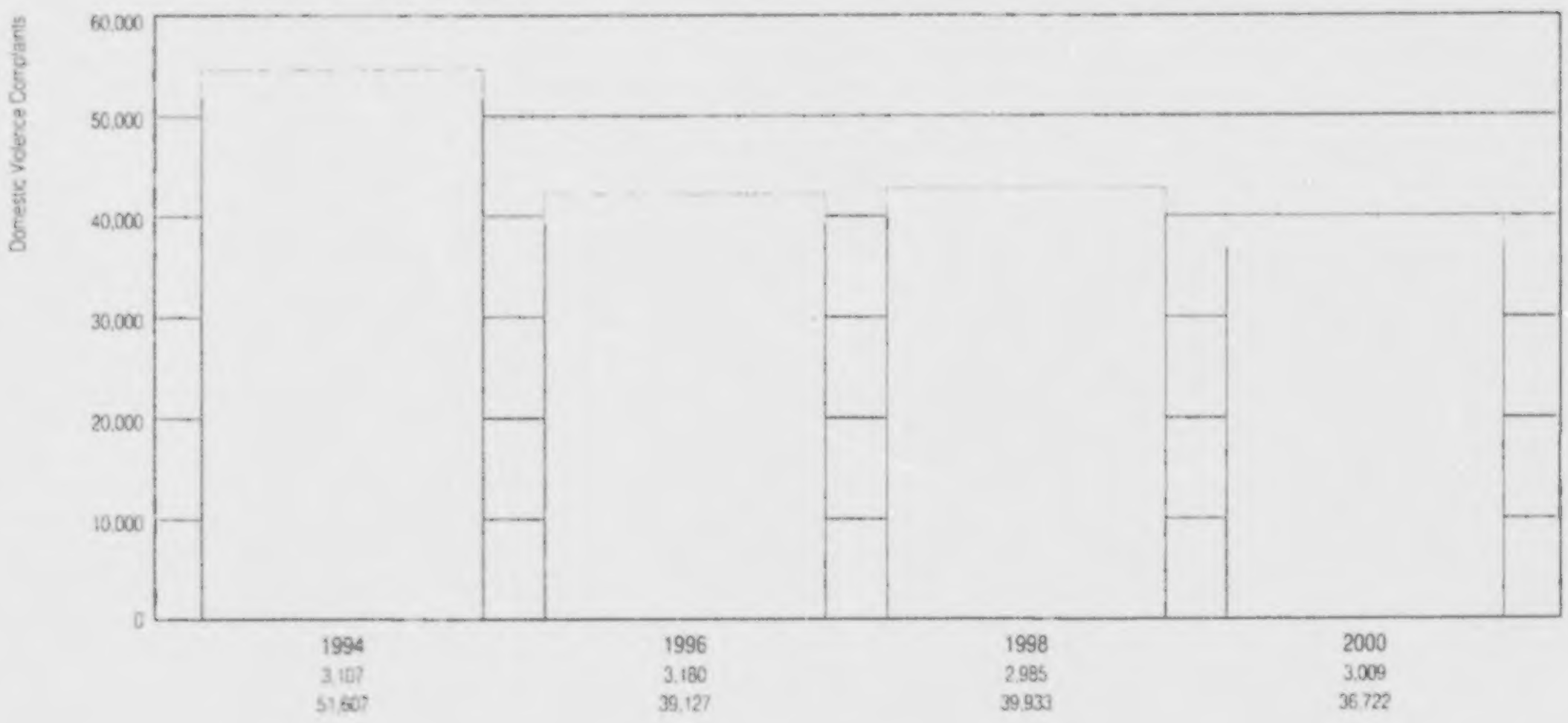

FIGURE 210:

Arrests for Endangering the Welfare of a Child Have Increased: 1994-2000

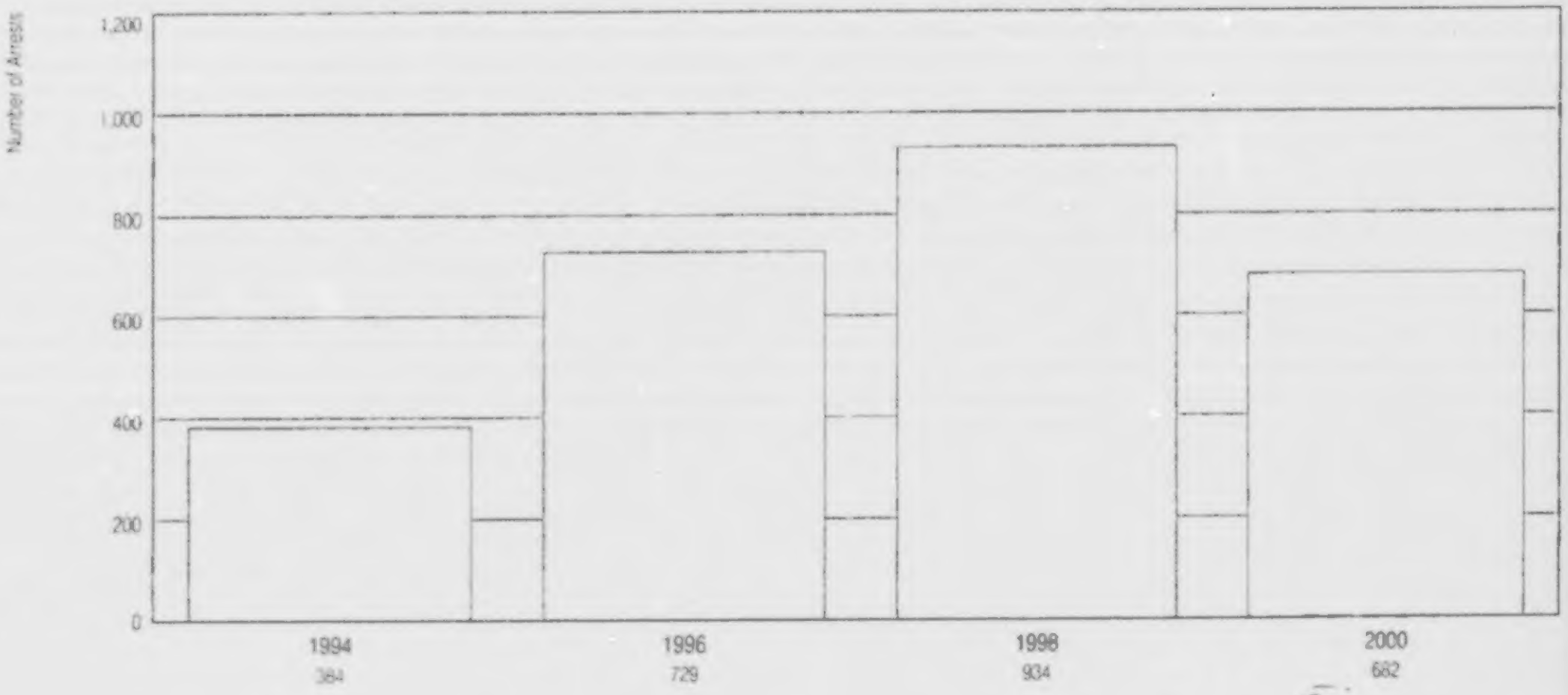

159

FIGURE 211:

The Number of Families Receiving Preventive Services is Increasing: 1990-2001

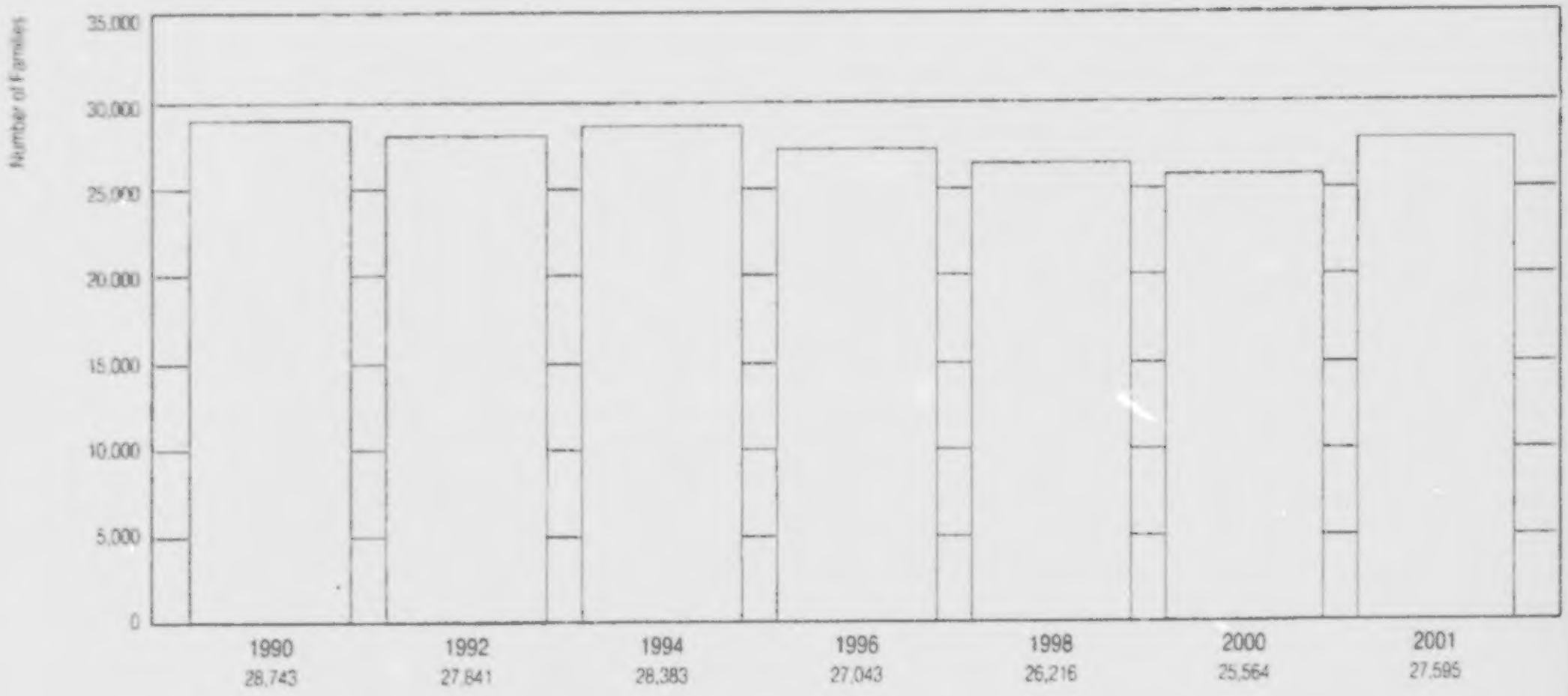

FIGURE 212:

Fewer Children are in Foster Care: 1985-2000

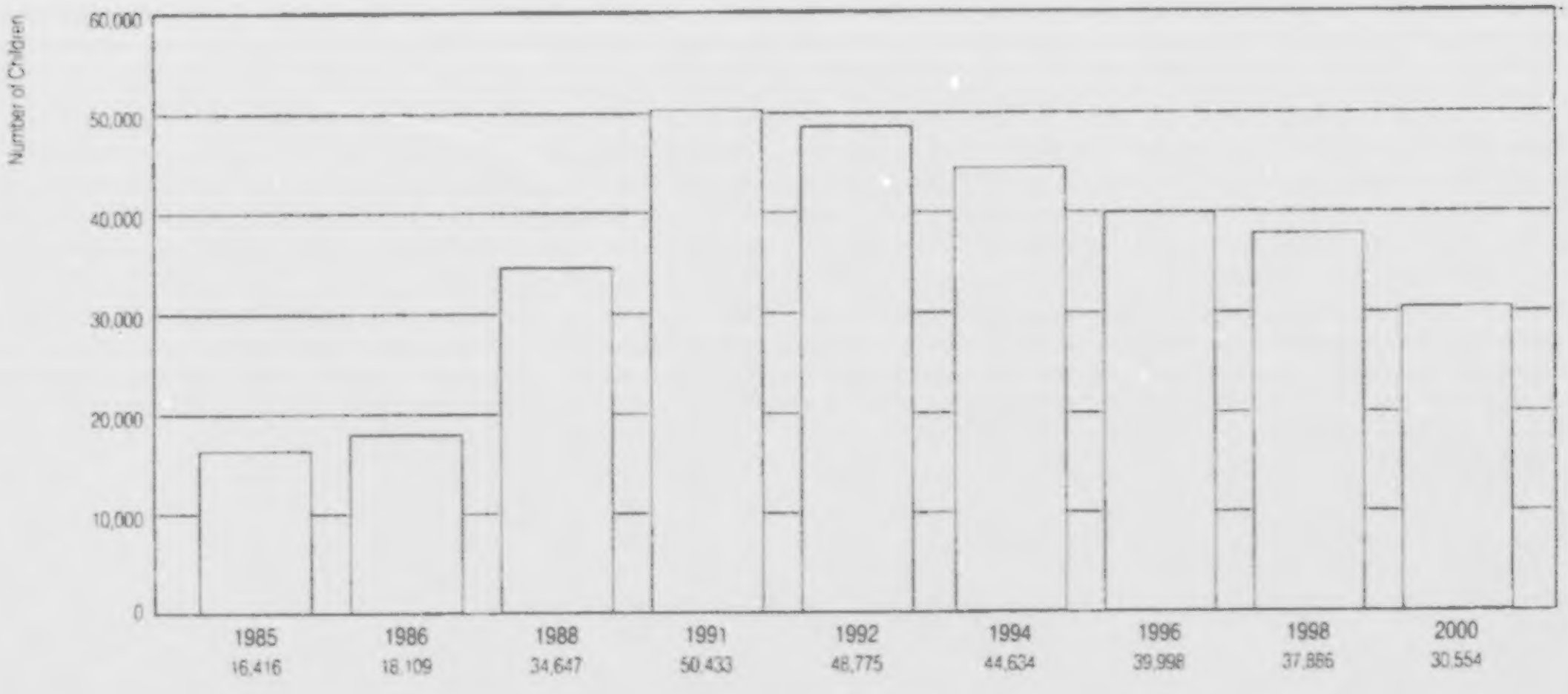

FIGURE 213:

Fewer Children are Entering Foster Care: 1992-2000

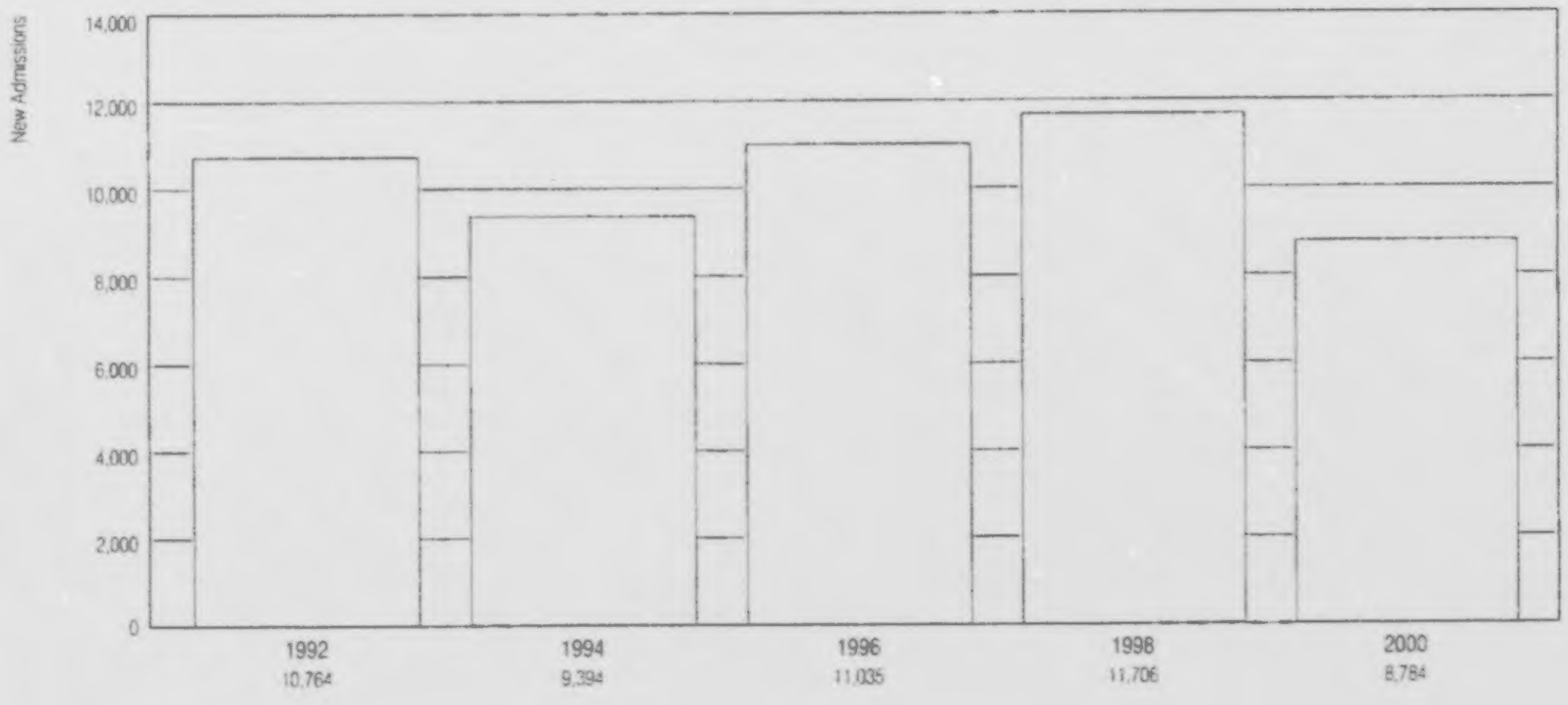

161

FIGURE 214:

Communities with the Most Children Entering Foster Care: 2001

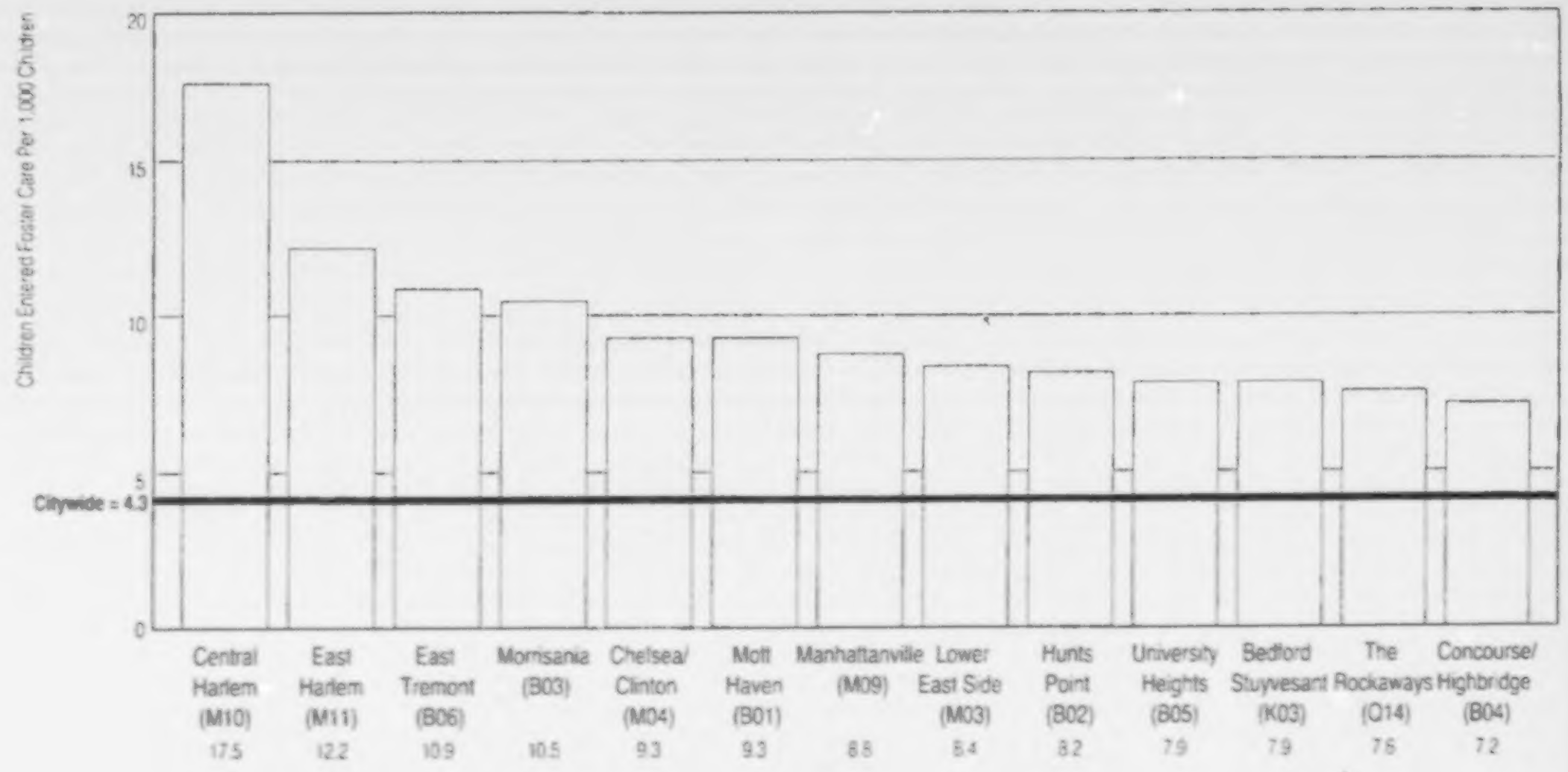

FIGURE 215:

Fewer Children are Placed in Foster Care Voluntarily by Their Parents: 1990-2000

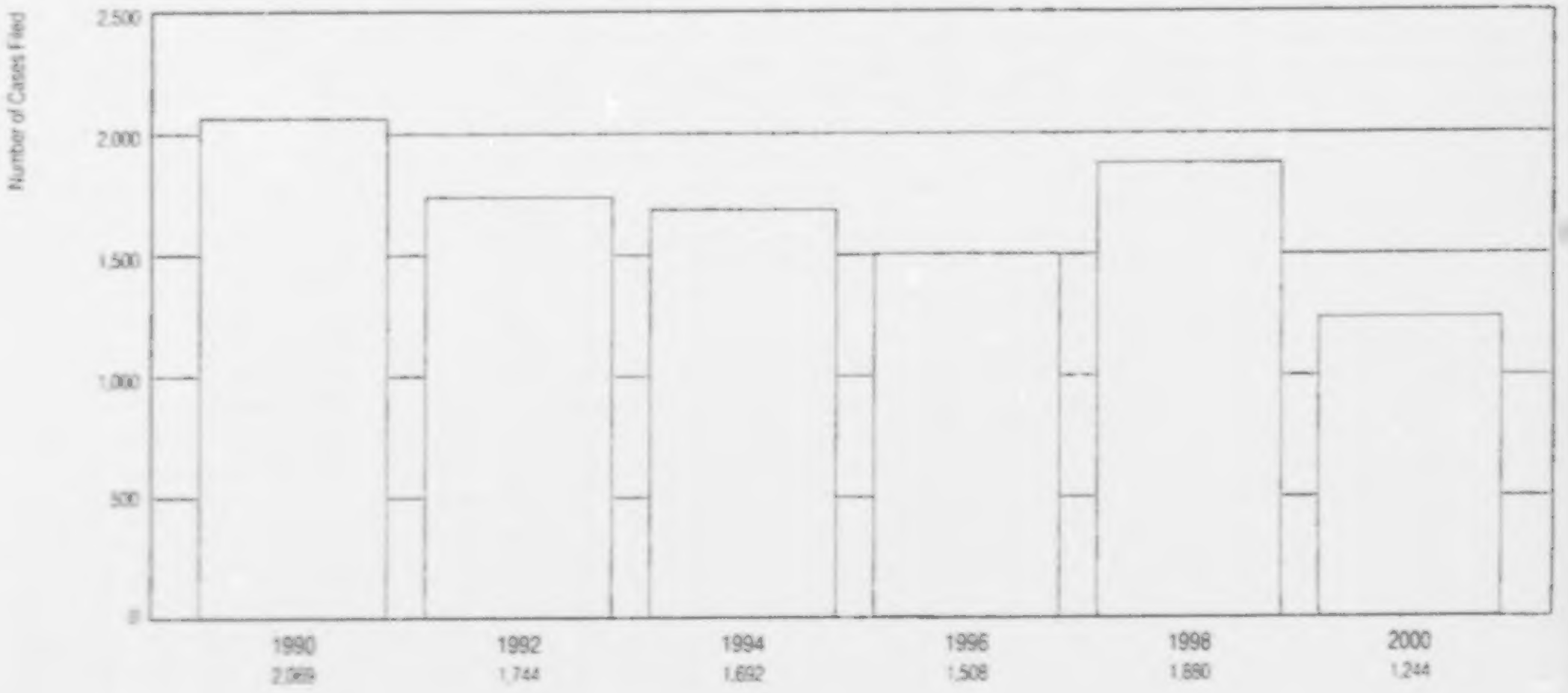

FIGURE 216:

Age and Ethnicity of Children in Foster Care: 2000

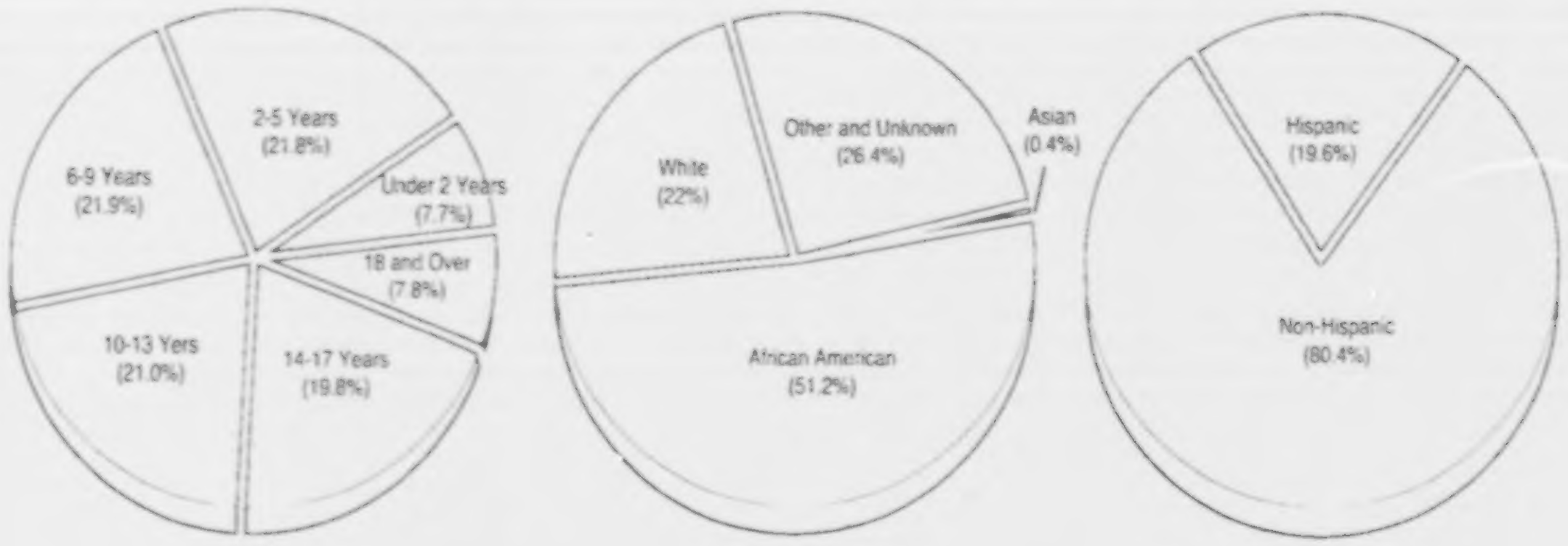

Children in Foster Care = 30,554

162

FIGURE 217:

Length of Stay in Foster Care by Age: 2000

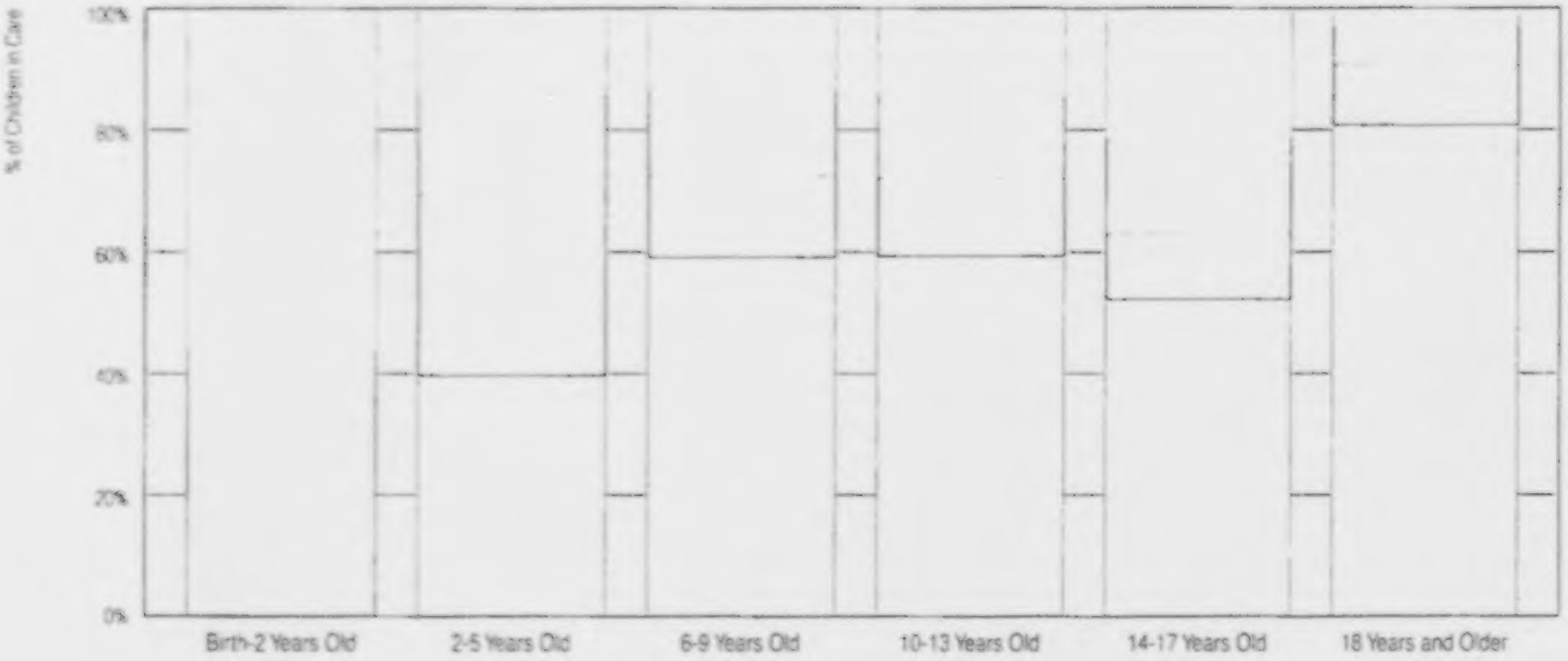

Under 1 Year LOS
1-2 Years LOS
2-3 Years LOS
Over 3 Years LOS

	Birth-2 Years Old	2-5 Years Old	6-9 Years Old	10-13 Years Old	14-17 Years Old	18 Years and Older
Under 1 Year LOS	56.6	14.3	13.8	14.9	21.5	3.1
1-2 Years LOS	43.4	16.2	13.5	13.0	15.4	6.1
2-3 Years LOS	0	29.9	13.5	12.8	11.0	10.0
Over 3 Years LOS	0	39.6	59.1	59.3	52.1	80.8

163

FIGURE 218:

Foster Care Placements: 1992-2000



- Other
- Congregate care
- Non-relative foster boarding homes
- Kinship Homes

FIGURE 219:

The Number of Children Discharged From Foster Care is Increasing: 1992-2000

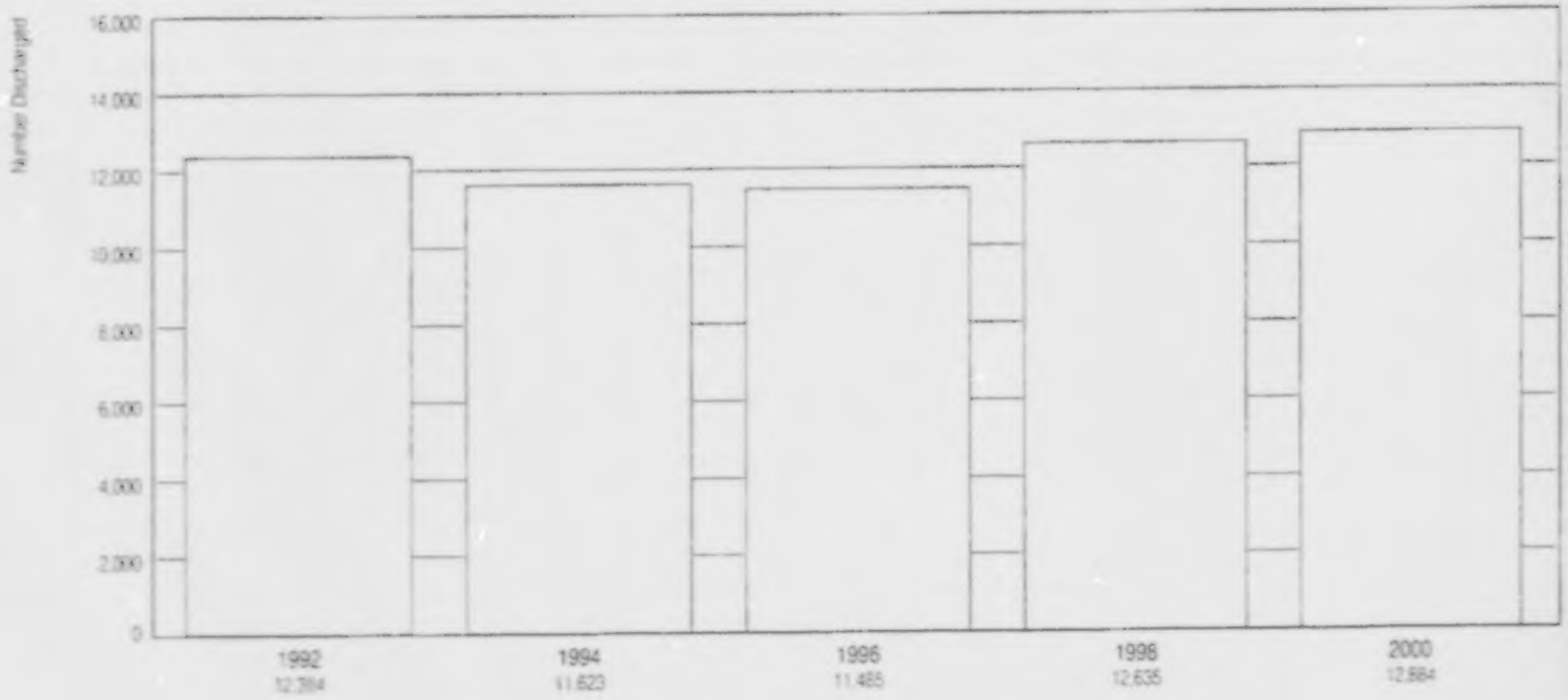

FIGURE 220:

Foster Care Discharges by Destination: 1992-2000

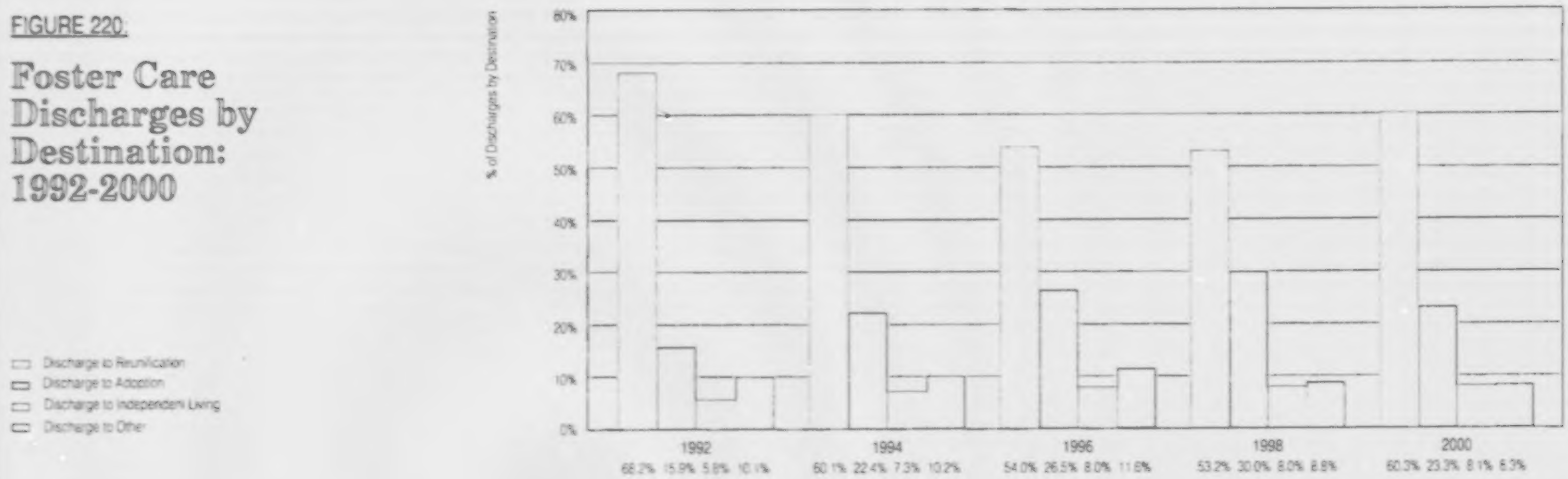

164

FIGURE 221:

Many Children in Foster Care Are Eligible for Adoption: 1992-2000

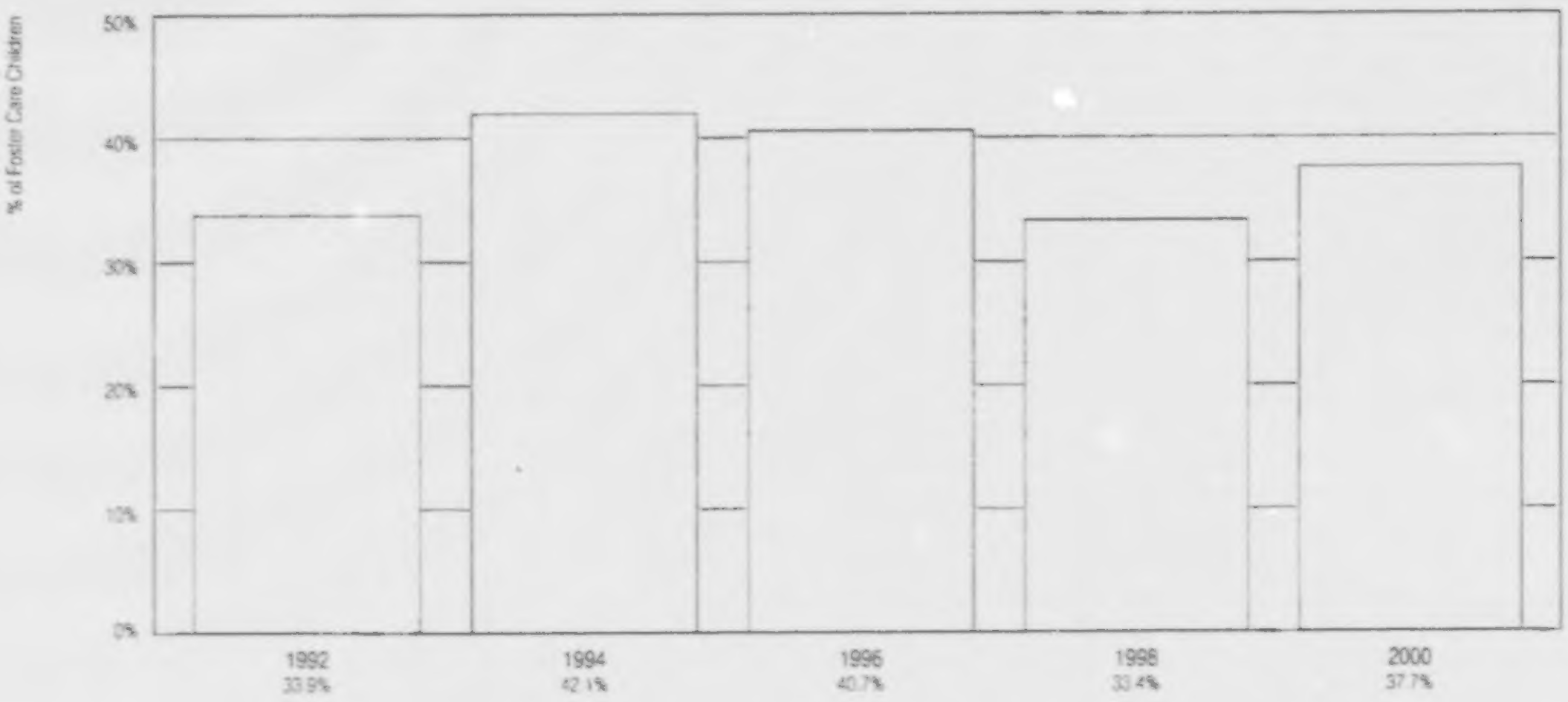

165

FIGURE 222:

The Number of Adoptions Have Increased: 1992-2000

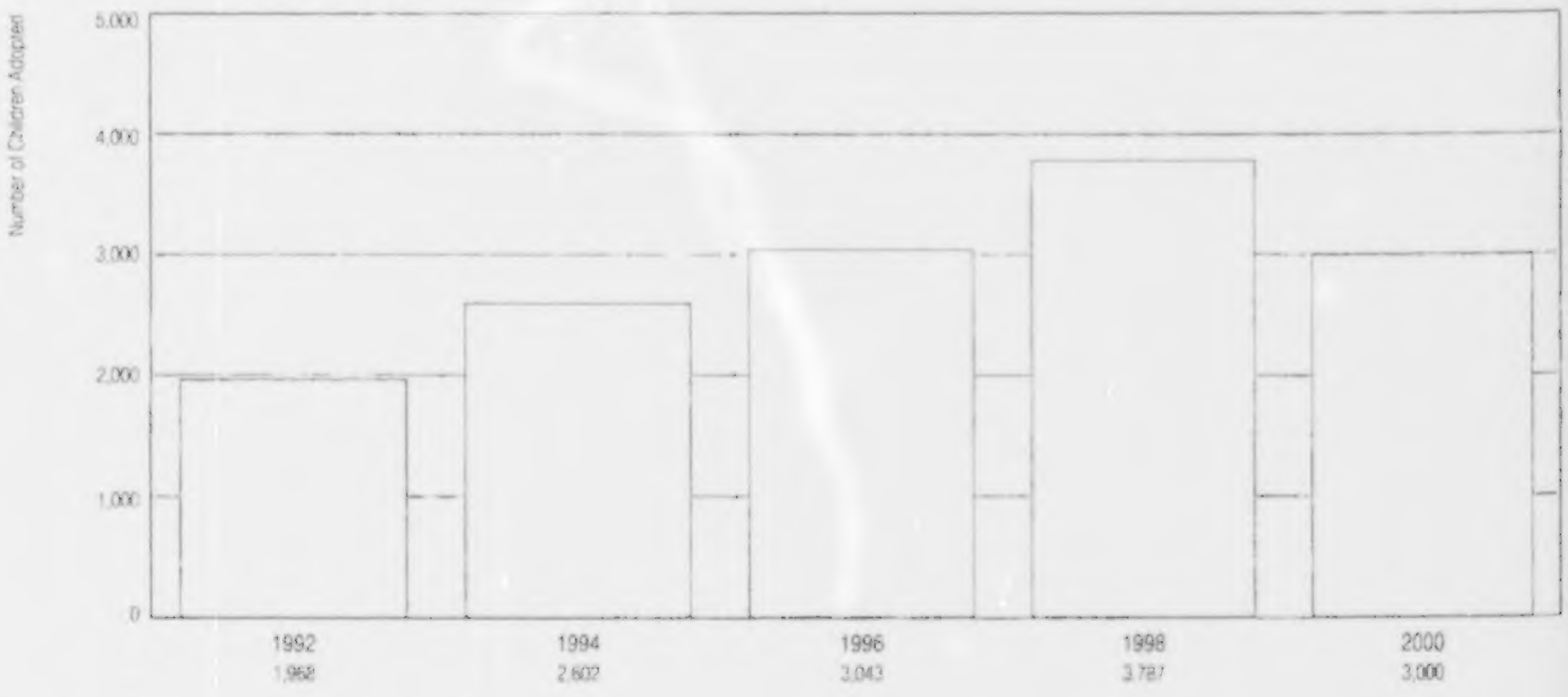

FIGURE 223:

Fewer Children are in Out of Home Care: 1994 and 2000

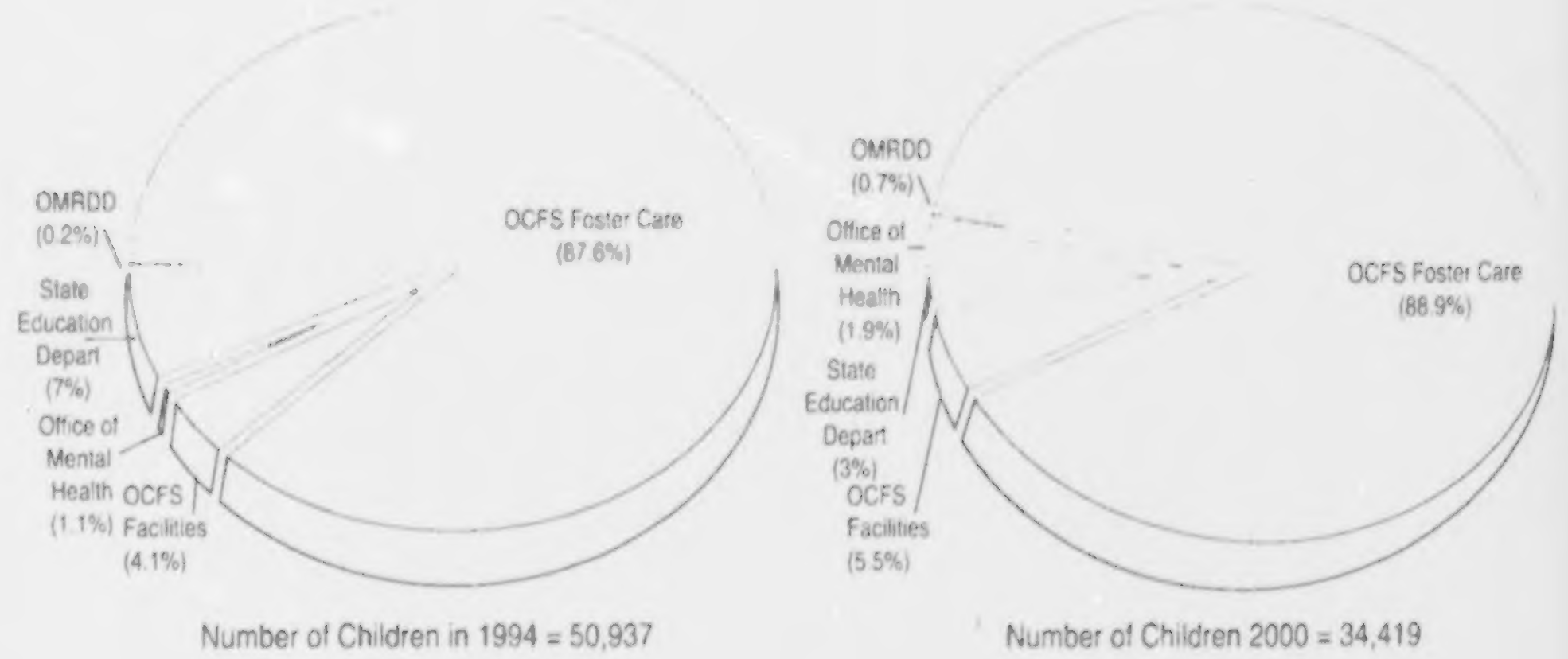

FIGURE 224:

Fewer NYC Children are in Out of Home Care: 1994-2000

	1994	1996	1998	2000
Office of Children and Family Services Foster Care (OCFS)	**44,634**	**39,997**	**37,886**	**30,554**
Congregate Care	4,404	4,454	4,919	4,445
Foster Boarding Homes	20,416	20,603	20,996	16,758
Approved Relative Homes	19,443	14,585	11,682	9,086
Other	371	355	289	265
Office of Children and Family Services Facilities (OCFS/DJJ)	**2,107**	**1,893**	**2,005**	**1,879**
OCFS-Operated Facilities	1,397	1,228	1,381	1,371
Voluntary Agencies	641	592	543	461
Foster Care	69	73	81	47
State Education Department	**3,558**	**3,954**	**920**	**1,045**
Private Residential Schools	2,510	2,892	874	938
State operated and funded schools for the blind and deaf	1,048	1,062	46	107
Office of Mental Health	**555**	**618**	**679**	**692**
Residential Treatment Facilities	DNA	104	138	175
State Inpatient Facility	403	362	389	40
Children's Community Residences	32	32	22	143
Family Based Treatment	120	120	130	334
Office of Mental Retardation and Developmental Disabilities	**83**	**136**	**DNA**	**249**
Developmental Centers	13	19	DNA	42
Family Care	64	65	DNA	72
ICFs	0	0	DNA	0
IRAs	2	50	DNA	132
Community Residences	4	2	DNA	3
Total Number of children in Out of Home Care	**50,937**	**46,598**	**41,490**	**34,419**

FIGURE 225:

Many Children Live with and Are Cared for by Grandparents: 2000

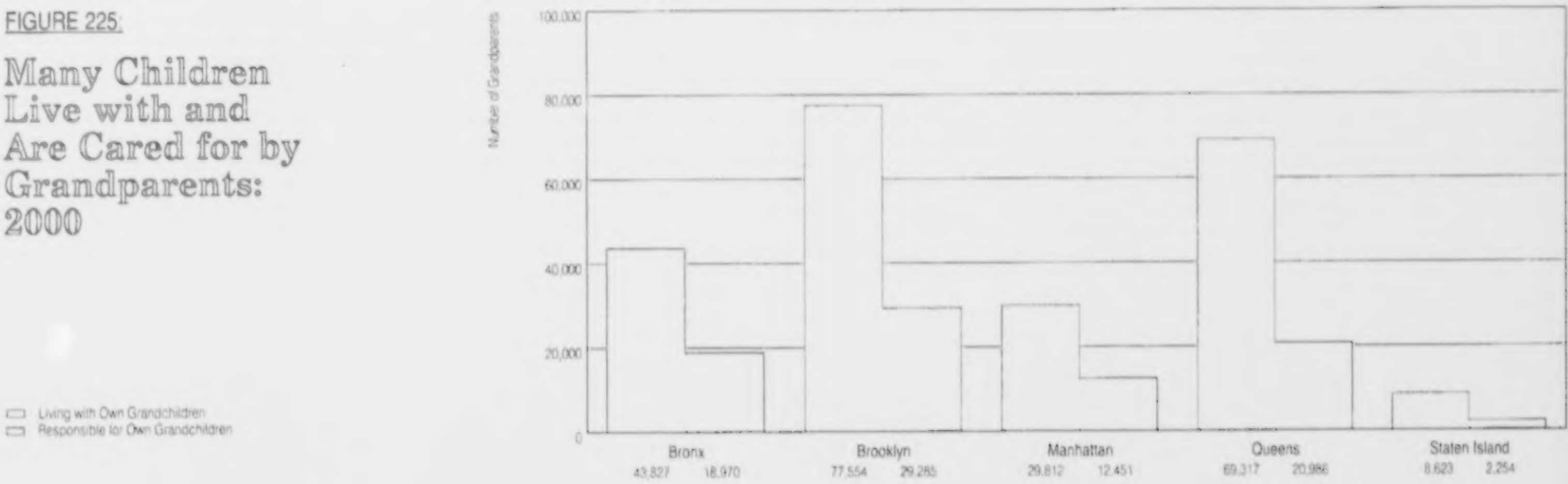

167

Linking Problems to Solutions

Preventive Programs

Elements of Successful Programs

Risks in Your Community

Solutions in Your Community

Community Building

Accreditation

FIGURE 226:

Investing in Preventive Programs for Children

WIC (Supplemental Food Program)	$1 investment in the prenatal component of WIC has saved as much as $3.50 in future Medicaid and special education costs.
Prenatal care	$1 spent on prenatal care can save $3.38 in the cost of care for a low birthweight baby.
Childhood Immunization	$1 investment in the childhood immunization program saves $10 in later medical costs.
Preschool Education	$1 investment in quality preschool education can return $6 in lower costs of later special education, public assistance and crime programs.
Compensatory Education	Investing $750 for one year of compensatory education can save the $3,700 cost of repeating a grade.
Education of Children with Disabilities	Early intervention has saved school districts $1,560 per student with a disability.
Public Assistance	Every $1 cut from AFDC and Food Stamps is estimated to cost the nation up to $1.51 in the lost future productivity of children.
Home Visits & Day Care	$1 million investment in home visits and day care would prevent 11 serious crimes.
Parent Training	$1 million investment in parent training programs would prevent 157 serious crimes.
Graduation Incentives	$1 million investment in graduation incentive programs would prevent 258 serious crimes.
Juvenile Crime Prevention	Every $1 spent on prevention programs produces savings of $140 in later juvenile justice and law enforcement costs.
Youth Employment and Training	Job Corps returned $7,400 per participant, compared with $5,000 in program costs.
	Every $1 invested in the National Job Corps program had a return of $1.45 in reduced crime, substance abuse treatment, welfare dependency, and increased job productivity.
Substance Abuse	$1 investment in substance abuse treatment services can save more than $11 in social costs.

169

FIGURE 227:

What Works for Children: Elements of Successful Programs

Succesful Systems of Care Have the Following Elements	• The availability of continuous care and ability to establish new services as needed. • Political leadership which increases priority given to children's services. • Mechanisms which increase coordination and involve families. • Sufficient technical assistance capacity. • On-going evaluation. • Dispute resolution and mediation processes. • Partnerships of government, business, philanthropic and civic organizations. • Reduced regulatory barriers to collaboration. • Policies, regulations and funding that promote innovation and creativity. • Restrictions to protect privacy yet enable the flow of case related information. • Services are available over a period of years on a sufficient scale to reduce the number of children at risk. • Potential for cross-system service integration. • An established mission and specific benchmark goals which link program effectiveness • to risk reduction and improved outcomes for child, family and community.
Program Components That Ensure Success	• Clear mission statement of principles and established goals. • Opportunity for community involvement. • Formalized multi-system involvement. • Designated entry points for easy access. • Available multidisciplinary assessment of family needs. • Care coordination/case management which links children and families to services and tracks progress made. • Brokering and advocacy. • Individualized service plan to meet the special needs of each participant. • Array of high quality services. • Flexible funding. • Computerized information and tracking systems. • The program provides a range of services of varying degrees of intensity. • The program encourages families to participate in planning and decision-making to increase self-sufficiency and empower and promote independence.
The Service Goals of These Models	• Anywhere. • Anytime. • Anything. • The program serves children and families during the day, in the evenings and on weekends. • The program serves children at home, in school or in a community setting.
The Strengths of These Models	• Improved communication. • Ability to respond as needed and on an on-going basis. • Customized services to meet individual needs especially those of children at greatest risk. • Reciprocity in the interaction between consumers and providers. • The programs are cost effective and avoid providing high-cost crisis services by emphasizing prevention and early intervention.
Successful Programs Use Outcome Accountability	• Focuses on outcomes related to the well-being of children and families as the measures of performance to: Create a climate of accountability. Focus attention on organization's mission rather than rules. Permit the necessary flexibility and autonomy to achieve outcome measures. Allow for the redirection of existing dollars to more effective services to improve outcomes. Increase interagency and cross-systems collaboration. • The following are commonly used outcome measures: Increase rates of healthy births. Increase rates of children ready for school. Increase rates of children succeeding in school. Increase four-year high school graduation rates. Children and youth healthy, safe, prepared for productive adulthood.

170

FIGURE 228:

What are the Risks for Children in Your Community?

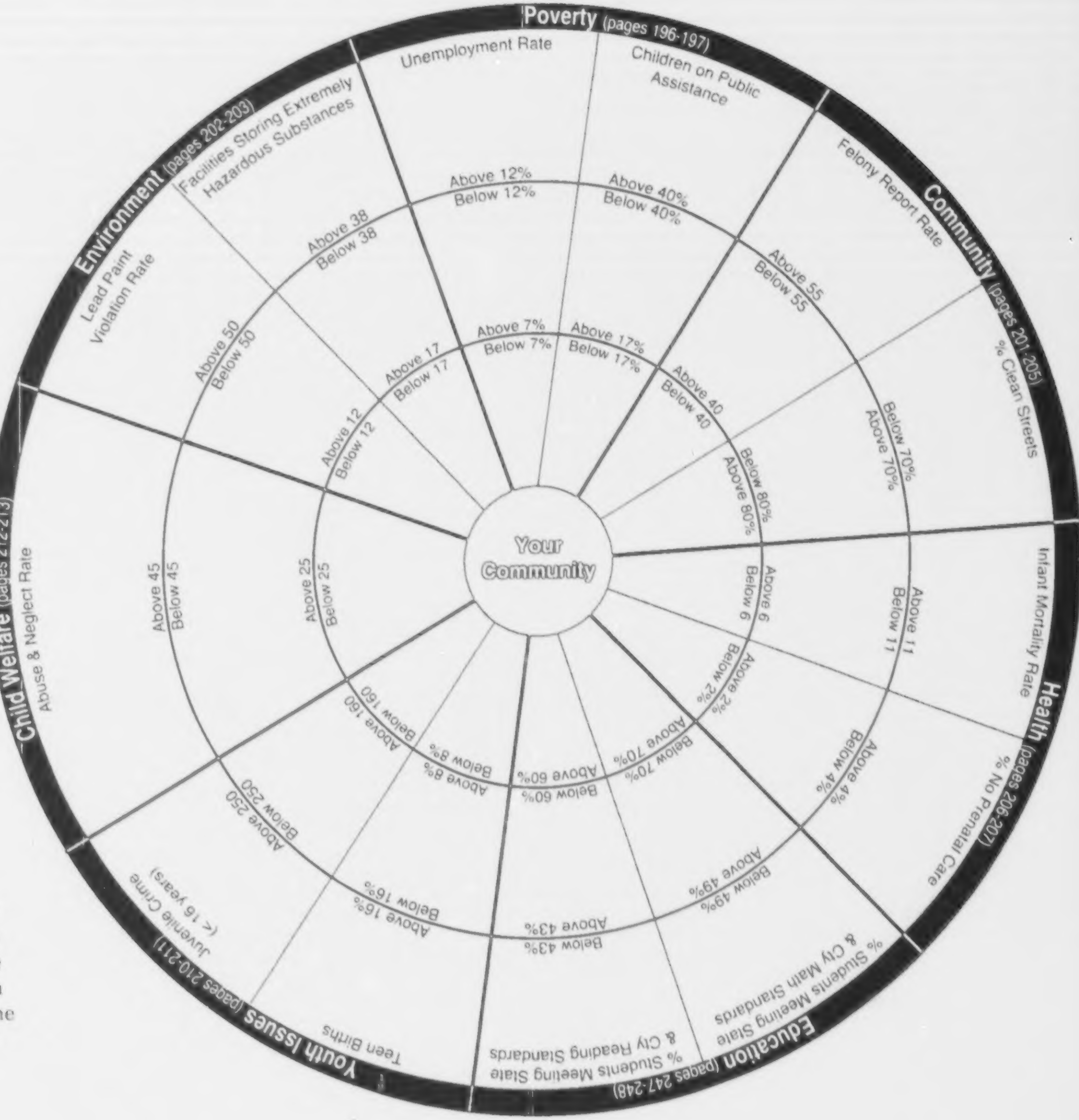

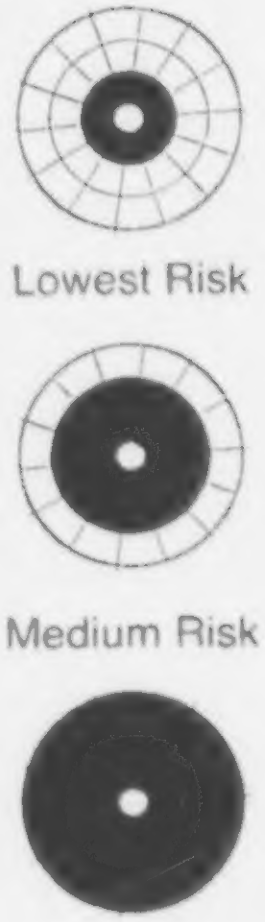

Lowest Risk

Medium Risk

Highest Risk

DIRECTIONS:
Find the numbers from Appendix A that corresponds to your community in the categories provided on the chart. Fill in the space where the number falls and the bordering space(s) moving toward the center of the circle. Compare your results with the examples on the left to determine the level of risk children encounter in your community as well as some of the specific areas where improvement is needed.

Citizens' Committee for Children of New York, Inc

FIGURE 229:

Linking Problems to Solutions for Children in Your Community

Availability of Services	Other Programs Needed	Availability of Services
Poverty ❑ Income Support and Job Center ❑ Medicaid Office ❑ Economic Development Agency ❑ Food Pantry	❑ Other ______	Evening & Weekend Hours
Community ❑ Fire House ❑ Police Precinct ❑ Park, Recreation Center & Swimming Pool ❑ Public Library ❑ Places of Worship ❑ Supermarket ❑ Laundromat ❑ Community Development Corporation ❑ Business Improvement District	❑ Other ______	Parent & Community Representatives Reasonable Caseload & Staff-Client Ratio Capacity to Serve Child and Family
Health ❑ Hospital ❑ Mental Health Program ❑ Prenatal Care ❑ School Health Program ❑ Well-Child Care	❑ Other ______	Care Coordination and Case Management
Child Care ❑ After School Care ❑ Infant, Toddler, & Preschool Day Care ❑ Respite Care/Babysitting	❑ Other ______	Multilingual Staff
Education ❑ School-Based Services ❑ Parents Association ❑ Schools Open Past 3PM	❑ Other ______	Reasonable Fees/ No Cost Service
Youth ❑ Youth Employment ❑ After School/ Beacon ❑ YMCA/YMHA/YWCA ❑ Settlement House ❑ Alternative to Detention Services	❑ Other ______	Accessibility to Public Transportation
Child Welfare ❑ Preventive Services ❑ Foster Care	❑ Other ______	Ability to Respond to Crisis
Environment ❑ Local Emergency Planning Committee	❑ Other ______	Formal Links to Other Programs

FIGURE 230:

Community Building: Some Services or Programs Children Need and Families Depend On

Most → Fewest

	CULTURE & RECREATION	COMMUNITY LIFE	PUBLIC SAFETY
	Public Library Branches Swimming Pools and Recreation Centers Playgrounds	**Banks Laundromats Supermarkets**	**NYPD Facilities Fire Department Facilities**
Most	Astoria/Long Island City (Q01) Canarsie (K18) Central Harlem (M10) Flushing (Q07) Jamaica/St. Albans (Q12) Lower East Side (M03) Unionport/Soundview (B09) Williamsburg/Greenpoint (K01) Willowbrook (S01)	Astoria/Long Island City (Q01) East Flatbush (K17) East New York (K05) Flushing (Q07) Jamaica/St. Albans (Q12) Murray Hill/Stuyvesant (M06) Park Slope (K06) Ridgewood/Glendale (Q05) Unionport/Soundview (B09) Upper East Side (M08) Upper West Side (M07)	Battery Park/Tribeca (M01) Bedford Stuyvesant (K03) East Harlem (M11) Lower East Side (M03) The Rockaways (Q14)
	Bay Ridge (K10) Bayside (Q11) Bedford Stuyvesant (K03) Brownsville (K16) Bushwick (K04) Concourse/Highbridge (B04) Coney Island (K13) East Flatbush (K17) East Harlem (M11) East New York (K05) East Tremont (B06) Flatbush/Midwood (K14) Fort Greene/Brooklyn Hts (K02) Fresh Meadows/Briarwood (Q08) Greenwich Village (M02) Howard Beach (Q10) Hunts Point (B02) Jackson Heights (Q03) Manhattanville (M09) Morrisania (B03) Mott Haven (B01) Murray Hill/Stuyvesant (M06) Park Slope (K06) Pelham Parkway (B11) Queens Village (Q13) Rego Park/Forest Hills (Q06) Ridgewood/Glendale (Q05) Riverdale (B08) Sheepshead Bay (K15) South Beach (S02) Sunnyside/Woodside (Q02) Sunset Park (K07) The Rockaways (Q14) Tottenville (S03) Upper East Side (M08) Upper West Side (M07) Washington Heights (M12) Williamsbridge (B12)	Bay Ridge (K10) Bayside (Q11) Bedford Stuyvesant (K03) Bensonhurst (K11) Brownsville (K16) Bushwick (K04) Canarsie (K18) Central Harlem (M10) Chelsea/Clinton (M04) Concourse/Highbridge (B04) Crown Heights North (K08) Crown Heights South (K09) East Harlem (M11) Elmhurst/Corona (Q04) Flatbush/Midwood (K14) Fordham (B07) Fort Greene/Brooklyn Hts (K02) Greenwich Village (M02) Jackson Heights (Q03) Lower East Side (M03) Mott Haven (B01) Queens Village (Q13) Rego Park/Forest Hills (Q06) Riverdale (B08) Sheepshead Bay (K15) Sunnyside/Woodside (Q02) Sunset Park (K07) The Rockaways (Q14) University Heights (B05) Washington Heights (M12) Williamsbridge (B12) Williamsburg/Greenpoint (K01) Willowbrook (S01) Woodhaven (Q09)	Astoria/Long Island City (Q01) Bay Ridge (K10) Bayside (Q11) Bensonhurst (K11) Brownsville (K16) Bushwick (K04) Canarsie (K18) Central Harlem (M10) Chelsea/Clinton (M04) Coney Island (K13) Crown Heights North (K08) East New York (K05) East Tremont (B06) Elmhurst/Corona (Q04) Flatbush/Midwood (K14) Flushing (Q07) Fort Greene/Brooklyn Hts (K02) Fresh Meadows/Briarwood (Q08) Greenwich Village (M02) Howard Beach (Q10) Jamaica/St. Albans (Q12) Manhattanville (M09) Midtown Business District (M05) Mott Haven (B01) Murray Hill/Stuyvesant (M06) Park Slope (K06) Pelham Parkway (B11) Queens Village (Q13) Ridgewood/Glendale (Q05) Sheepshead Bay (K15) South Beach (S02) Sunnyside/Woodside (Q02) Sunset Park (K07) Throgs Neck (B10) Tottenville (S03) University Heights (B05) Upper East Side (M08) Upper West Side (M07) Washington Heights (M12) Williamsbridge (B12) Williamsburg/Greenpoint (K01) Willowbrook (S01) Woodhaven (Q09)
Fewest	Battery Park/Tribeca (M01) Bensonhurst (K11) Borough Park (K12) Chelsea/Clinton (M04) Crown Heights North (K08) Crown Heights South (K09) Elmhurst/Corona (Q04) Fordham (B07) Midtown Business District (M05) Throgs Neck (B10) University Heights (B05) Woodhaven (Q09)	Battery Park/Tribeca (M01) Borough Park (K12) Coney Island (K13) East Tremont (B06) Fresh Meadows/Briarwood (Q08) Howard Beach (Q10) Hunts Point (B02) Manhattanville (M09) Midtown Business District (M05) Morrisania (B03) Pelham Parkway (B11) South Beach (S02) Throgs Neck (B10) Tottenville (S03)	Borough Park (K12) Concourse/Highbridge (B04) Crown Heights South (K09) East Flatbush (K17) Fordham (B07) Hunts Point (B02) Jackson Heights (Q03) Morrisania (B03) Rego Park/Forest Hills (Q06) Riverdale (B08) Unionport/Soundview (B09)

173

COMMUNITY BUILDING	CHILD CARE & YOUTH	HEALTH & MENTAL HEALTH	POVERTY & HUNGER
Business Improvement Districts **Community Development Corporations**	**Child Care Center, Group Family Day Care and Family Day Care Slots** **DYCD Youth Development Services & Sites** **YMCA/ YWCA/ YMHA**	**Voluntary and Municipal Hospitals** **Child Health Clinics/Pediatric Resource Centers** **Child/ Adolescent Mental Health Programs**	**Income Support/ Job Centers** **Tier II Homeless Shelters** **Food Pantries**
Fort Greene/Brooklyn Hts (K02) Williamsburg/Greenpoint (K01)	Bedford Stuyvesant (K03) Central Harlem (M10) Flatbush/Midwood (K14) Flushing (Q07) Fort Greene/Brooklyn Hts (K02) Jamaica/St. Albans (Q12) Lower East Side (M03) Upper East Side (M08) Upper West Side (M07) Williamsburg/Greenpoint (K01)	Astoria/Long Island City (Q01) East Harlem (M11) Fort Greene/Brooklyn Hts (K02) Park Slope (K06) Pelham Parkway (B11) Sheepshead Bay (K15) The Rockaways (Q14) Upper East Side (M08) Washington Heights (M12) Willowbrook (S01)	Central Harlem (M10) Concourse/Highbridge (B04) East New York (K05) East Tremont (B06) Jamaica/St. Albans (Q12) Mott Haven (B01)
Astoria/Long Island City (Q01) Battery Park/Tribeca (M01) Bedford Stuyvesant (K03) Brownsville (K16) Central Harlem (M10) Concourse/Highbridge (B04) Coney Island (K13) Crown Heights North (K08) East Harlem (M11) East New York (K05) East Tremont (B06) Flatbush/Midwood (K14) Fordham (B07) Greenwich Village (M02) Jamaica/St. Albans (Q12) Lower East Side (M03) Manhattanville (M09) Midtown Business District (M05) Morrisania (B03) Mott Haven (B01) Upper West Side (M07) Washington Heights (M12)	Astoria/Long Island City (Q01) Battery Park/Tribeca (M01) Bayside (Q11) Borough Park (K12) Canarsie (K18) Chelsea/Clinton (M04) Concourse/Highbridge (B04) Coney Island (K13) Crown Heights North (K08) East Flatbush (K17) East Harlem (M11) East New York (K05) East Tremont (B06) Manhattanville (M09) Midtown Business District (M05) Mott Haven (B01) Murray Hill/Stuyvesant (M06) Park Slope (K06) Queens Village (Q13) Rego Park/Forest Hills (Q06) Riverdale (B08) Sheepshead Bay (K15) Sunnyside/Woodside (Q02) The Rockaways (Q14) Tottenville (S03) Unionport/Soundview (B09) University Heights (B05) Washington Heights (M12) Williamsbridge (B12) Willowbrook (S01)	Bedford Stuyvesant (K03) Borough Park (K12) Brownsville (K16) Bushwick (K04) Canarsie (K18) Central Harlem (M10) Chelsea/Clinton (M04) Concourse/Highbridge (B04) Coney Island (K13) Crown Heights North (K08) Crown Heights South (K09) East Flatbush (K17) East New York (K05) East Tremont (B06) Elmhurst/Corona (Q04) Flatbush/Midwood (K14) Flushing (Q07) Fordham (B07) Fresh Meadows/Briarwood (Q08) Greenwich Village (M02) Jackson Heights (Q03) Jamaica/St. Albans (Q12) Lower East Side (M03) Manhattanville (M09) Midtown Business District (M05) Morrisania (B03) Mott Haven (B01) Murray Hill/Stuyvesant (M06) Queens Village (Q13) Rego Park/Forest Hills (Q06) South Beach (S02) Sunset Park (K07) Throgs Neck (B10) Tottenville (S03) Unionport/Soundview (B09) University Heights (B05) Upper West Side (M07) Williamsbridge (B12) Williamsburg/Greenpoint (K01) Woodhaven (Q09)	Astoria/Long Island City (Q01) Bay Ridge (K10) Bedford Stuyvesant (K03) Brownsville (K16) Bushwick (K04) Chelsea/Clinton (M04) Coney Island (K13) Crown Heights North (K08) East Flatbush (K17) East Harlem (M11) Fordham (B07) Fort Greene/Brooklyn Hts (K02) Greenwich Village (M02) Hunts Point (B02) Lower East Side (M03) Manhattanville (M09) Midtown Business District (M05) Morrisania (B03) Queens Village (Q13) The Rockaways (Q14) Unionport/Soundview (B09) University Heights (B05) Upper West Side (M07) Washington Heights (M12) Williamsburg/Greenpoint (K01) Willowbrook (S01)
Bay Ridge (K10) Bayside (Q11) Bensonhurst (K11) Borough Park (K12) Bushwick (K04) Canarsie (K18) Chelsea/Clinton (M04) Crown Heights South (K09) East Flatbush (K17) Elmhurst/Corona (Q04) Flushing (Q07) Fresh Meadows/Briarwood (Q08) Howard Beach (Q10) Hunts Point (B02) Jackson Heights (Q03) Murray Hill/Stuyvesant (M06) Park Slope (K06) Pelham Parkway (B11) Queens Village (Q13) Rego Park/Forest Hills (Q06) Ridgewood/Glendale (Q05) Riverdale (B08) Sheepshead Bay (K15) South Beach (S02) Sunnyside/Woodside (Q02) Sunset Park (K07) The Rockaways (Q14) Throgs Neck (B10) Tottenville (S03) Unionport/Soundview (B09) University Heights (B05) Upper East Side (M08) Williamsbridge (B12) Willowbrook (S01) Woodhaven (Q09)	Bay Ridge (K10) Bensonhurst (K11) Brownsville (K16) Bushwick (K04) Crown Heights South (K09) Elmhurst/Corona (Q04) Fordham (B07) Fresh Meadows/Briarwood (Q08) Greenwich Village (M02) Howard Beach (Q10) Hunts Point (B02) Jackson Heights (Q03) Morrisania (B03) Pelham Parkway (B11) Ridgewood/Glendale (Q05) South Beach (S02) Sunset Park (K07) Throgs Neck (B10) Woodhaven (Q09)	Battery Park/Tribeca (M01) Bay Ridge (K10) Bayside (Q11) Bensonhurst (K11) Howard Beach (Q10) Hunts Point (B02) Ridgewood/Glendale (Q05) Riverdale (B08) Sunnyside/Woodside (Q02)	Canarsie (K18) Crown Heights South (K09) Flatbush/Midwood (K14) Fresh Meadows/Briarwood (Q08) Jackson Heights (Q03) Murray Hill/Stuyvesant (M06) Park Slope (K06) Pelham Parkway (B11) Sunset Park (K07) Upper East Side (M08) Williamsbridge (B12) Battery Park/Tribeca (M01) Bayside (Q11) Bensonhurst (K11) Borough Park (K12) Elmhurst/Corona (Q04) Flushing (Q07) Howard Beach (Q10) Rego Park/Forest Hills (Q06) Ridgewood/Glendale (Q05) Riverdale (B08) Sheepshead Bay (K15) South Beach (S02) Sunnyside/Woodside (Q02) Throgs Neck (B10) Tottenville (S03) Woodhaven (Q09)

FIGURE 231:

Accreditation

Organizations serving children and families in New York State must meet all federal, state and local regulations and/or licensin requirements. Many organizations seek accreditation to demonstrate the quality of services it provides. Accredited organizations are measured against and meet national standards and make continuous efforts to improve services. Accreditation enhances consumer confidence and it provides an objective evaluation and public report card of organization performance. Accredited organizations participate in a self-study review process, are subject to peer review, and an objecti evaluation of performance and quality. Accreditation can be obtained for the following child and family services:

- Early Care and Education/Child Care Organizations: NAEYC
- Hospitals and Health Care Organizations: JCAHO
- Child Welfare Organizations: COA

FIGURE 232:

Council on Accreditation for Children and Family Services (COA)

COA Accreditation Standards:

- Ethical Practice, Rights and Responsibilities
- Continuous Quality Improvement
- Organizational Integrity
- Management of Human Services
- Quality of the Service Environment
- Financial Management
- Training and Supervision
- Intake, Assessment and Service Planning
- Service Delivery
- Behavior Management
- Administration and Risk Management

Accredited Organizations for Families and Children Services by Borough

Bronx:

- Pius XII Youth and Family Services, Inc.

Brooklyn:

- Angel Guardian Children and Families Services, Inc.
- Brookwood Child Care
- Catholic Charities, Diocese of Brooklyn
- HeartShare Human Services New York
- St. Vincent's Services, Inc.

Manhattan:

- Good Shepherd Services
- Graham-Windham Services for Families and Children
- Jewish Child Care Association
- Spence-Chapin Services to Families and Children
- The Salvation Army, Social Services for Children

FIGURE 233:

National Association for Education of Young Children (NAEYC)

	NAEYC Accreditation Criteria
Interactions among Teachers and Children:	· Teachers are available and responsive to children; encourage them to share experiences, ideas, and feelings; and listen to them with attention and respect. · Teachers treat children of all races, religions, family backgrounds, and cultures with equal respect and consideration. · Teachers abstain from corporal punishment or humiliating or frightening discipline techniques. · Teacher's support children's emotional development, assisting children to be comfortable, relaxed, happy, and involved in play and other activities.
Curriculum:	· The program has a written statement of its philosophy and goals for children which is available to all staff and families. · The program has written curriculum plans on knowledge of child development and learning, and assessment of individual needs and interests. · Developmentally appropriate materials and equipment are available to infants, toddlers, preschoolers, kindergartners and school-age children. · Routine tasks are incorporated into the program as a means of furthering children's learning, self-help, and social skills.
Relationships among Teachers and Families:	· A process has been developed for orienting children and families to the program that may include a pre-enrollment visit, parent orientation meeting, or gradual introduction of children to the program that also support children and families through the separation process. · Teachers work in collaborative partnerships with families, establishing and maintaining regular, ongoing two-way communication with children's parents to build trust and mutual understanding, and to ensure that children's learning and developmental needs are met. Teachers listen to parents, seek to understand their goals and preferences for their children, and respect cultural and family differences. · Administrators and teachers are familiar with and make appropriate use of community resources including social services; mental and physical health agencies; and educational programs such as museums, libraries, and neighborhood centers.
Staff Qualifications and Professional Development:	· Staff who work directly with children are 18 years of age or older and demonstrate the appropriate personal characteristics for working with children as exemplified in the criteria for Interactions among Teachers and Children (Component A) and Curriculum (Component B). · Early Childhood Teacher Assistants (staff who implement program activities under direct supervision) are high school graduates or the equivalent, have been trained in Early Childhood Education/Child Development, and/or participate in ongoing professional development programs. · Early Childhood Teachers (staff who are responsible for the care and education of a group of children from birth through age 5) have at least a CDA Credential or an associate degree in Early Childhood Education/Child Development or equivalent, preferably teachers have Baccalaureate Degrees in Early Childhood Development/Child Development. · The administrator has expertise (acquired through formal education and experience) in both Early Childhood Education/Child Development and administration such as Human Resource and Financial Management. · In programs serving infants, toddlers, preschoolers, and/or kindergartners and Early Childhood Specialist (an individual with at least a Baccalaureate Degree in Early Childhood Education/Child Development and three years of full-time teaching experience with young children and/or a graduate degree in Early Childhood Education/Child Development) is employed to direct the educational program (may be the Director or other appropriate person, such as Education Coordinator, Curriculum Specialist, or Assistant Director).
Administration:	· The program has written policies and procedures for operating, fees, illness, holidays, refund information, and termination of enrollment. · Benefits packages for full-time staff include paid leave, medical insurance, and retirement. · In cases where the program is governed by a board of directors, the program has written policies defining roles and responsibilities of board members and staff. · Fiscal records are kept with evidence of long-range budgeting and sound financial planning.

Staffing:

Recommended maximum staff-child ratios within group size:

Age of Children	Maximum Group Size	Ratios
Infants(births to 12 months)	8	1:4
Toddlers (12 to 24 months)	12	1:4
	10	1:5
2-year-olds (24 to 30 months)	12	1:6
2 1/2-year-olds (30 to 36 months)	14	1:7
3-year-olds	20	1:10
4-year-olds	20	1:10
5-year-olds	20	1:10
Kindergartners	24	1:12
6-to-8-year-olds	30	1:15
9-to-12-year-olds	30	1:15

Physical Environment:

- There is a minimum of 35 square feet of usable playroom floor space per child indoors.
- There is a minimum of 75 square feet of play space outdoors per child.
- A variety of age-appropriate materials and equipment are available for children indoors and outdoors.
- A variety of activities can go on outdoors throughout the year.
- The work environment for staff, including classrooms and staff rooms, is comfortable, well-organized, and in good repair.

Health and Safety:

- The program presents valid certification that it is in compliance with all legal requirements for protection of health and safety of children in group settings, such as building codes, sanitation, water quality, and fire protection. The program is licensed or accredited to operate by the appropriate state/local agencies.
- A current, written record is maintained for each child, including the results of a complete health evaluation by an approved health care resource within six months prior to enrollment, record of immunizations, emergency contact information, names of people authorized to pick-up the child, and pertinent health history.
- Children are under adult supervision at all times.
- Suspected incidents of child abuse and/or neglect by families, staff, volunteers, or others are reported to the appropriate local agencies.
- Program provides certification that nontoxic building materials, no lead paint or asbestos, are used in the facility.
- All pieces of equipment are surrounded by a resilient surface of an acceptable depth or by rubber mats manufactured for such use, consistent with guidelines of the Consumer Product Safety Commission and the Standards of the American Society for Testing and Materials, external limits of the piece of equipment for at least four feet beyond the fall zone.

Nutrition and Food Service:

- Meals and snacks are planned to meet the child's nutritional requirements in proportion to the amount of time the child is in the program each day, as recommended by the Child Care Food Program of the U.S. Department of Agriculture.
- Written menus are provided for families.
- Foods indicative of children's cultural backgrounds are served periodically.
- Mealtime is a pleasant social and learning experience for children.

Evaluation:

- All staff including the program administrator, are evaluated at least annually by the director or other appropriate supervisor.
- At least annually, administrators, families, staff, school-age children, and other routinely participating adults are involved in evaluating the program's effectiveness in meeting the needs of children and families.

FIGURE 234:

NAEYC Accredited Child Care Programs by Borough:

Bronx:
1199 Future of America Learning Center
Amalgamated Nursery School
Archdiocese of New York-St. Rita's Head Start
Archdiocese of New York-Tolentine Little Angel's
Archdiocese of New York-St. Anthony's Head Start
Archdiocese of NY Holy Spirit-Little Angels Head Start Program
Archdiocese of NY Immaculate-Conception Head Start
Archdiocese of New York-Tolentine Head Start
Eliza Corwin Frost Children's Center
Highbridge Advisory Council Paradise Learning Center

Brooklyn:
Child Development Center of Kingsborough Community College
Community Parents Head Start
Fort Hamilton Child Development Center
Innovative Learning Center
P.B. Children's Academy

Manhattan:
All Souls School
Annunciation Head Start-Archdiocese of NY
Baruch College Early Learning Center
Bright Horizons Family Solutions
Buckle my Shoe Nursery School
Chase Back-Up Child Care Center/Bright Horizons
Children First @ Salomon Smith Barney
Children First at Rockefeller Center
Children First Broad Street
Children First Park Avenue

Queens:
Adirondack Community College Child Care Center

Staten Island:
Celebration for Kids Child Care Center
Volunteers Of America Early Learning Center

179

FIGURE 235:

Voter Registration by Party and Borough: 2002

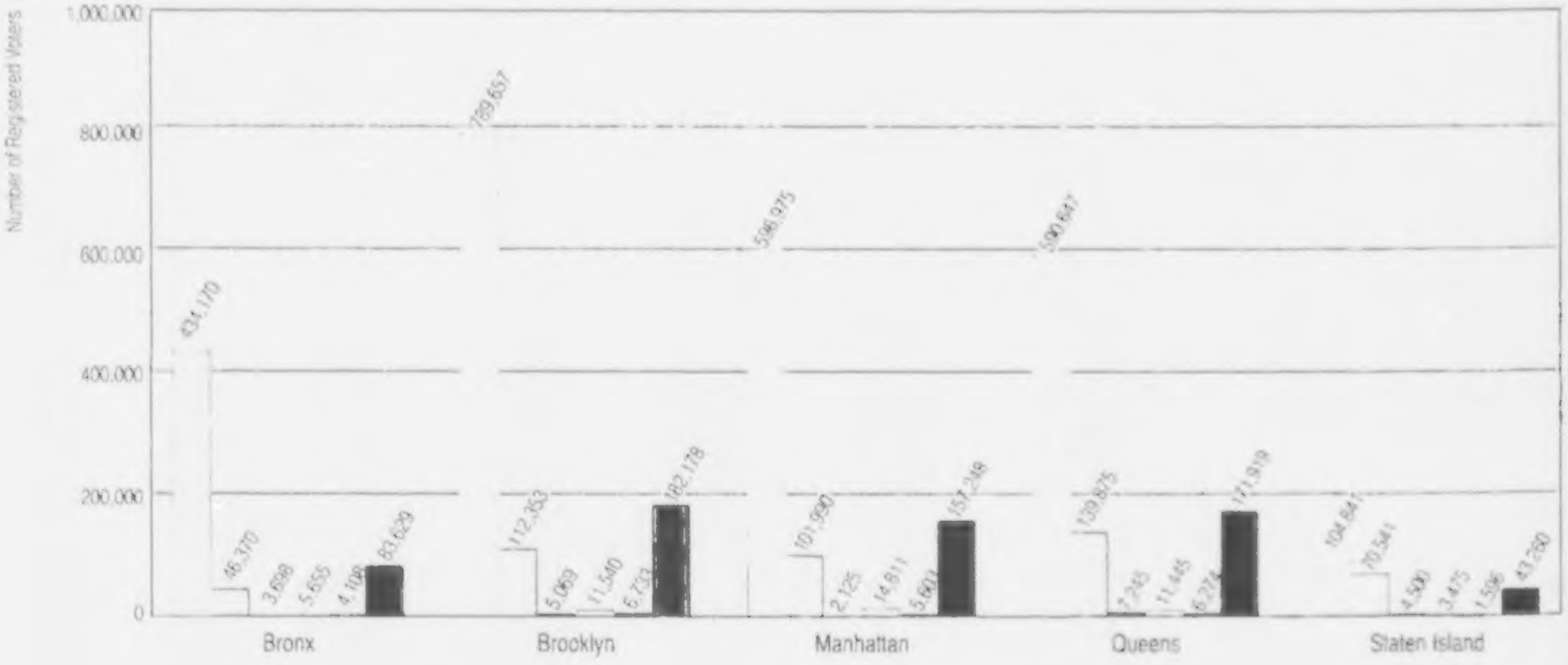

TABLE 1: Community District Characteristics

Community Districts	Total Population (1990)	Total Population (2000)	Total Population Change (1990-2000)	% White (2000)	% African American (2000)	% Latino (2000)	% Asian (2000)	% Others (2000)
Bronx								
Mott Haven (B01)	77,214	82,159	6.4%	1.3%	25.9%	70.8%	0.5%	1.5%
Hunts Point (B02)	39,443	46,824	18.7%	1.2%	21.4%	75.8%	0.4%	1.1%
Morrisania (B03)	58,345	68,574	17.5%	1.0%	44.0%	52.9%	0.3%	1.7%
Concourse/Highbridge (B04)	118,779	139,563	17.5%	1.4%	36.1%	58.4%	1.4%	2.6%
University Heights (B05)	118,435	128,313	8.3%	1.5%	32.4%	61.6%	1.6%	2.9%
East Tremont (B06)	68,061	75,688	11.2%	9.3%	26.0%	61.3%	1.2%	2.3%
Fordham (B07)	128,588	141,411	10.0%	10.7%	20.0%	59.2%	6.4%	3.7%
Riverdale (B08)	97,030	101,332	4.4%	44.0%	12.0%	36.5%	4.9%	2.6%
Unionport/Soundview (B09)	165,743	167,859	1.3%	4.2%	33.2%	55.2%	3.6%	3.7%
Throgs Neck (B10)	97,863	115,948	18.5%	48.4%	19.6%	26.6%	3.0%	2.5%
Pelham Parkway (B11)	98,299	110,706	12.6%	37.8%	18.1%	34.3%	6.0%	3.8%
Williamsbridge (B12)	129,620	149,077	15.0%	10.0%	65.9%	18.2%	1.8%	4.0%
Total	1,197,420	1,327,690	10.9%	14.5%	30.9%	48.7%	2.9%	2.9%
Brooklyn								
Williamsburg/Greenpoint (K01)	155,972	160,338	2.8%	48.0%	5.5%	37.7%	3.6%	5.2%
Fort Greene/Brooklyn Hts (K02)	94,534	98,620	4.3%	34.4%	40.5%	16.8%	4.6%	3.7%
Bedford Stuyvesant (K03)	138,696	143,867	3.7%	1.4%	76.8%	18.1%	1.0%	2.7%
Bushwick (K04)	102,572	104,358	1.7%	2.9%	23.8%	67.2%	3.1%	3.0%
East New York (K05)	161,350	173,198	7.3%	5.1%	49.0%	37.7%	3.4%	4.8%
Park Slope (K06)	102,724	104,054	1.3%	54.9%	13.5%	23.4%	4.4%	3.8%
Sunset Park (K07)	102,553	120,063	17.1%	22.8%	3.5%	52.7%	17.4%	3.6%
Crown Heights North (K08)	96,400	96,076	-0.3%	6.8%	78.0%	10.4%	1.6%	3.2%
Crown Heights South (K09)	110,715	104,014	-6.1%	11.3%	76.4%	8.2%	0.8%	3.3%
Bay Ridge (K10)	110,612	122,542	10.8%	68.6%	1.1%	10.9%	14.3%	5.0%
Bensonhurst (K11)	149,994	172,129	14.8%	64.9%	0.4%	8.8%	23.0%	3.0%
Borough Park (K12)	160,018	185,046	15.6%	65.2%	2.9%	13.2%	14.0%	4.6%
Coney Island (K13)	102,596	106,120	3.4%	55.3%	15.7%	16.3%	9.5%	3.3%
Flatbush/Midwood (K14)	159,825	168,806	5.6%	35.7%	39.2%	13.2%	7.8%	4.1%
Sheepshead Bay (K15)	143,477	160,319	11.7%	75.5%	3.0%	6.4%	12.6%	2.5%
Brownsville (K16)	84,923	85,343	0.5%	0.7%	78.2%	18.0%	0.6%	2.5%
East Flatbush (K17)	161,261	165,753	2.8%	1.6%	88.4%	5.6%	1.0%	3.5%
Canarsie (K18)	162,428	194,653	19.8%	34.6%	50.7%	8.2%	3.7%	2.9%
Total	2,300,650	2,465,326	7.2%	34.7%	34.4%	19.8%	7.5%	3.7%

182

Community Districts	Total Population (1990)	Total Population (2000)	Total Population Change (1990-2000)	% White (2000)	% African American (2000)	% Latino (2000)	% Asian (2000)	% Others (2000)
Manhattan								
Battery Park/Tribeca (M01)	25,366	34,420	35.7%	66.9%	6.8%	8.1%	14.1%	4.1%
Greenwich Village (M02)	94,105	93,119	-1.0%	74.8%	2.4%	5.7%	14.6%	2.5%
Lower East Side (M03)	161,617	164,407	1.7%	28.2%	7.1%	26.9%	35.2%	2.7%
Chelsea/Clinton (M04)	84,431	87,479	3.6%	60.3%	7.3%	20.8%	8.2%	3.4%
Midtown Business District (M05)	43,507	44,028	1.2%	72.3%	4.4%	6.7%	13.9%	2.7%
Murray Hill/Stuyvesant (M06)	133,748	136,152	1.8%	76.3%	3.8%	7.0%	10.6%	2.2%
Upper West Side (M07)	210,993	207,699	-1.6%	66.3%	9.0%	16.7%	5.5%	2.5%
Upper East Side (M08)	210,880	217,063	2.9%	82.6%	3.2%	6.0%	6.3%	1.9%
Manhattanville (M09)	106,978	111,724	4.4%	17.8%	31.3%	43.2%	5.1%	2.7%
Central Harlem (M10)	99,519	107,109	7.6%	2.0%	77.3%	16.8%	0.8%	3.0%
East Harlem (M11)	110,508	117,743	6.5%	7.3%	35.7%	52.1%	2.7%	2.2%
Washington Heights (M12)	198,192	208,414	5.2%	13.6%	8.4%	74.1%	2.0%	1.9%
Total	1,479,844	1,529,375	3.3%	46.0%	15.2%	27.0%	9.4%	2.4%
Queens								
Astoria/Long Island City (Q01)	188,549	211,220	12.0%	41.9%	10.2%	27.3%	12.9%	7.6%
Sunnyside/Woodside (Q02)	94,845	109,920	15.9%	30.8%	2.0%	36.4%	26.7%	4.1%
Jackson Heights (Q03)	128,924	169,083	31.1%	15.0%	10.5%	57.5%	13.5%	3.5%
Elmhurst/Corona (Q04)	137,023	167,005	21.9%	10.5%	6.9%	49.7%	29.7%	3.2%
Ridgewood/Glendale (Q05)	149,126	165,911	11.3%	62.2%	1.0%	28.2%	6.3%	2.4%
Rego Park/Forest Hills (Q06)	106,996	115,967	8.4%	61.8%	2.2%	11.3%	21.2%	3.5%
Flushing (Q07)	220,508	242,952	10.2%	41.3%	2.8%	16.9%	36.0%	3.1%
Fresh Meadows/Briarwood (Q08)	132,101	146,594	11.0%	39.9%	14.1%	16.1%	23.9%	6.0%
Woodhaven (Q09)	112,151	141,608	26.3%	28.4%	6.9%	35.8%	16.2%	12.8%
Howard Beach (Q10)	107,768	127,274	18.1%	33.9%	16.7%	20.8%	12.7%	16.0%
Bayside (Q11)	108,056	116,404	7.7%	60.3%	2.0%	8.9%	26.4%	2.4%
Jamaica/St. Albans (Q12)	201,293	223,602	11.1%	2.2%	72.2%	13.7%	4.9%	7.0%
Queens Village (Q13)	177,535	196,284	10.6%	18.4%	55.1%	10.4%	10.2%	5.8%
The Rockaways (Q14)	100,596	106,686	6.1%	37.3%	40.0%	17.7%	1.6%	3.5%
Total	1,965,471	2,242,159	14.1%	32.7%	19.2%	25.0%	17.4%	5.7%
Staten Island								
Willowbrook (S01)	137,806	162,609	18.0%	50.0%	21.6%	19.8%	5.2%	3.4%
South Beach (S02)	113,944	127,071	11.5%	77.2%	2.4%	9.6%	8.9%	2.0%
Tottenville (S03)	126,956	152,908	20.4%	89.1%	0.9%	5.9%	3.3%	0.9%
Total	378,706	443,728	17.2%	71.3%	8.9%	12.1%	5.6%	2.1%
New York City Total	7,322,091	8,008,278	9.4%	35.0%	24.3%	27.0%	9.7%	3.8%

TABLE 1: Community District Characteristics (continued)

Community Districts	Latino Total (2000)	Mexican (2000)	Puerto Rican (2000)	Cuban (2000)	Dominican Republic (2000)	Central American Total (2000)	South American Total (2000)	Asian Alone with One Asian Category Total (2000)
Bronx								
Mott Haven (B01)	58,203	4,757	33,969	492	6,496	2,701	1,867	503
Hunts Point (B02)	35,302	1,701	18,616	328	5,974	1,678	1,342	272
Morrisania (B03)	36,557	851	19,675	375	6,403	2,112	769	321
Concourse/Highbridge (B04)	81,398	4,435	28,365	856	26,387	2,822	2,211	2,113
University Heights (B05)	79,230	2,726	28,277	791	26,729	2,359	2,098	2,132
East Tremont (B06)	46,581	3,734	25,917	437	7,124	1,735	1,156	911
Fordham (B07)	83,443	6,060	34,627	915	22,199	1,987	2,980	9,092
Riverdale (B08)	36,897	1,460	12,730	1,127	11,988	960	1,730	5,002
Unionport/Soundview (B09)	92,731	4,225	57,199	1,300	11,821	2,682	3,475	6,156
Throgs Neck (B10)	30,799	818	21,498	577	2,487	671	1,061	3,404
Pelham Parkway (B11)	37,531	2,632	22,283	642	4,524	865	1,564	6,671
Williamsbridge (B12)	27,559	1,094	17,270	517	3,060	958	725	2,837
Total	646,304	34,501	320,469	8,361	135,198	21,534	20,984	39,487
Brooklyn								
Williamsburg/Greenpoint (K01)	60,445	6,176	28,274	454	10,770	1,848	4,233	5,711
Fort Greene/Brooklyn Hts (K02)	17,161	2,072	8,963	430	1,476	1,004	872	4,522
Bedford Stuyvesant (K03)	25,783	2,206	13,308	335	3,524	1,676	578	1,395
Bushwick (K04)	70,142	6,451	30,952	351	12,957	2,943	5,881	3,276
East New York (K05)	65,273	1,474	28,523	593	14,957	3,910	3,609	5,811
Park Slope (K06)	24,257	2,344	13,834	669	1,616	865	1,637	4,629
Sunset Park (K07)	61,952	12,201	25,152	536	8,108	3,039	4,883	21,040
Crown Heights North (K08)	9,719	529	3,805	199	1,219	1,494	296	1,542
Crown Heights South (K09)	8,693	371	2,054	221	1,534	2,077	368	777
Bay Ridge (K10)	13,817	2,444	6,028	358	686	574	1,650	17,097
Bensonhurst (K11)	15,042	3,073	5,354	272	456	1,111	2,186	39,298
Borough Park (K12)	25,275	6,674	8,438	390	1,672	1,742	2,533	25,591
Coney Island (K13)	17,135	3,415	8,820	288	671	969	761	9,605
Flatbush/Midwood (K14)	22,064	5,135	6,055	339	1,754	3,358	1,384	12,569
Sheepshead Bay (K15)	10,493	2,227	3,875	312	478	588	1,130	20,183
Brownsville (K16)	15,325	462	8,611	247	1,683	1,212	291	522
East Flatbush (K17)	9,424	635	2,697	286	990	2,303	371	1,721
Canarsie (K18)	15,875	935	8,280	477	1,143	1,398	789	7,124
Total	487,878	58,825	213,025	6,755	65,694	32,111	33,451	182,412

183

Community Districts	Latino Total (2000)	Mexican (2000)	Puerto Rican (2000)	Cuban (2000)	Dominican Republic (2000)	Central American Total (2000)	South American Total (2000)	Asian Alone with One Asian Category Total (2000)
Manhattan								
Battery Park/Tribeca (M01)	2,254	193	770	137	135	65	312	6,049
Greenwich Village (M02)	5,290	723	1,363	423	533	191	891	13,470
Lower East Side (M03)	44,715	1,420	26,149	579	7,590	569	1,544	56,176
Chelsea/Clinton (M04)	18,179	1,864	7,036	1,122	1,405	639	2,726	7,125
Midtown Business District (M05)	2,970	377	851	265	155	101	581	5,748
Murray Hill/Stuyvesant (M06)	9,570	854	3,545	590	519	338	1,655	14,521
Upper West Side (M07)	34,760	3,812	12,011	1,677	6,868	982	3,185	11,425
Upper East Side (M08)	13,026	1,294	4,038	935	688	492	2,571	13,572
Manhattanville (M09)	48,155	3,289	7,715	881	21,412	886	2,860	5,724
Central Harlem (M10)	18,098	924	6,861	368	4,660	1,133	507	932
East Harlem (M11)	61,343	10,376	35,399	652	4,745	1,344	2,041	3,246
Washington Heights (M12)	154,414	5,112	12,654	4,191	85,462	2,567	6,118	4,503
Total	412,774	30,238	118,392	11,820	134,172	9,307	24,991	142,492
Queens								
Astoria/Long Island City (Q01)	57,692	9,499	10,916	1,671	3,834	2,208	14,659	26,502
Sunnyside/Woodside (Q02)	39,936	6,106	3,555	998	3,015	1,254	15,467	29,119
Jackson Heights (Q03)	96,673	13,669	5,929	1,986	17,151	2,495	33,663	23,470
Elmhurst/Corona (Q04)	83,580	14,709	4,934	1,498	13,098	2,266	28,367	48,004
Ridgewood/Glendale (Q05)	46,787	2,096	19,917	430	6,075	1,507	8,665	10,536
Rego Park/Forest Hills (Q06)	13,154	515	2,927	767	920	479	4,525	24,333
Flushing (Q07)	40,875	1,577	6,693	1,248	3,522	3,813	13,426	86,726
Fresh Meadows/Briarwood (Q08)	23,934	885	6,182	736	2,331	1,866	6,452	34,321
Woodhaven (Q09)	50,640	2,265	15,206	661	3,131	3,543	10,594	22,875
Howard Beach (Q10)	26,363	1,092	9,564	452	3,683	1,467	4,902	16,216
Bayside (Q11)	10,434	357	2,419	549	751	778	2,912	30,512
Jamaica/St. Albans (Q12)	30,322	1,609	6,179	696	3,748	6,505	4,217	10,808
Queens Village (Q13)	20,521	544	6,597	680	2,018	2,258	3,739	19,782
The Rockaways (Q14)	18,840	572	7,655	409	1,565	3,727	1,035	1,702
Total	560,048	55,510	108,758	12,795	69,875	34,183	152,696	385,180
Staten Island								
Willowbrook (S01)	32,192	5,593	16,797	517	1,303	1,436	2,201	8,480
South Beach (S02)	12,187	1,629	6,468	425	298	331	1,174	11,247
Tottenville (S03)	8,949	548	5,124	441	259	193	867	4,995
Total	53,550	7,798	28,528	1,392	1,867	1,964	4,252	24,756
New York City Total	2,160,554	186,872	789,172	41,123	406,806	99,099	236,374	774,327

TABLE 1: Community District Characteristics (continued)

Community Districts	Asian Indian (2000)	Bangladeshi (2000)	Chinese (2000)	Filipino (2000)	Japanese (2000)	Korean (2000)	Pakistani (2000)	Thai (2000)
Bronx								
Mott Haven (B01)	174	3	144	92	19	19	2	1
Hunts Point (B02)	138	0	50	18	5	8	12	2
Morrisania (B03)	98	0	66	52	6	8	4	29
Concourse/Highbridge (B04)	1,274	183	265	139	32	57	14	47
University Heights (B05)	1,186	156	198	237	13	38	12	50
East Tremont (B06)	355	1	123	249	17	35	11	4
Fordham (B07)	2,822	442	864	911	57	1,322	299	102
Riverdale (B08)	913	89	1,257	845	275	1,151	121	23
Unionport/Soundview (B09)	3,484	547	1,257	289	43	114	75	14
Throgs Neck (B10)	1,153	224	687	480	34	348	94	19
Pelham Parkway (B11)	1,787	47	1,492	1,062	66	708	395	33
Williamsbridge (B12)	1,927	4	209	324	18	44	22	31
Total	15,312	1,696	6,613	4,699	587	3,853	1,061	355
Brooklyn								
Williamsburg/Greenpoint (K01)	826	136	3,566	161	334	311	129	19
Fort Greene/Brooklyn Hts (K02)	664	63	1,902	388	437	619	42	59
Bedford Stuyvesant (K03)	491	208	453	32	47	35	24	6
Bushwick (K04)	743	49	1,648	481	41	103	47	12
East New York (K05)	3,046	328	1,764	173	18	142	178	8
Park Slope (K06)	1,005	42	1,748	457	525	510	60	47
Sunset Park (K07)	1,488	200	17,361	666	198	189	244	23
Crown Heights North (K08)	465	140	357	91	246	81	24	6
Crown Heights South (K09)	204	14	297	93	35	41	17	3
Bay Ridge (K10)	1,316	109	12,333	696	114	1,109	848	28
Bensonhurst (K11)	1,529	55	34,164	302	42	817	1,481	22
Borough Park (K12)	4,258	1,681	16,266	366	65	273	1,630	42
Coney Island (K13)	1,871	75	5,336	546	21	204	1,035	14
Flatbush/Midwood (K14)	3,185	612	4,235	300	116	405	2,691	11
Sheepshead Bay (K15)	1,733	22	15,390	359	50	810	986	23
Brownsville (K16)	214	19	120	81	8	16	36	8
East Flatbush (K17)	774	6	405	299	16	110	23	12
Canarsie (K18)	1,588	36	3,304	1,043	43	434	409	18
Total	25,401	3,795	120,647	6,534	2,355	6,210	9,903	361

Community Districts	Asian Indian (2000)	Bangladeshi (2000)	Chinese (2000)	Filipino (2000)	Japanese (2000)	Korean (2000)	Pakistani (2000)	Thai (2000)
Manhattan								
Battery Park/Tribeca (M01)	656	3	4,040	183	448	418	27	41
Greenwich Village (M02)	956	3	9,720	399	1,112	870	39	61
Lower East Side (M03)	1,549	496	50,621	538	1,264	763	39	61
Chelsea/Clinton (M04)	807	38	2,656	699	1,425	920	81	138
Midtown Business District (M05)	795	5	1,883	328	1,157	1,257	34	59
Murray Hill/Stuyvesant (M06)	2,644	40	4,060	2,197	3,052	1,563	146	104
Upper West Side (M07)	1,737	38	3,846	1,124	2,063	1,793	160	148
Upper East Side (M08)	2,403	32	4,265	1,661	2,557	1,823	177	117
Manhattanville (M09)	1,199	25	2,426	281	612	708	82	56
Central Harlem (M10)	243	26	319	99	126	61	4	6
East Harlem (M11)	544	53	1,523	531	171	121	59	8
Washington Heights (M12)	1,043	55	1,588	610	331	543	85	27
Total	14,576	814	86,947	8,650	14,318	10,840	933	826
Queens								
Astoria/Long Island City (Q01)	7,798	3,807	5,204	3,280	1,580	1,712	1,334	282
Sunnyside/Woodside (Q02)	5,553	2,469	7,600	3,500	609	6,835	504	490
Jackson Heights (Q03)	7,382	1,375	8,260	1,716	218	1,765	1,440	440
Elmhurst/Corona (Q04)	9,622	1,623	21,764	4,680	326	6,332	1,109	555
Ridgewood/Glendale (Q05)	1,291	57	5,954	1,052	86	1,140	273	63
Rego Park/Forest Hills (Q06)	5,947	87	12,375	1,350	1,116	2,334	355	105
Flushing (Q07)	11,100	422	41,777	2,282	412	27,113	1,754	171
Fresh Meadows/Briarwood (Q08)	9,958	1,327	13,195	4,429	194	2,215	1,820	137
Woodhaven (Q09)	13,920	351	4,866	1,654	166	412	875	40
Howard Beach (Q10)	12,491	265	1,457	1,124	19	176	327	30
Bayside (Q11)	2,221	27	14,619	942	233	11,540	384	73
Jamaica/St. Albans (Q12)	7,136	616	645	1,641	44	106	313	26
Queens Village (Q13)	13,883	164	1,840	2,416	64	328	652	71
The Rockaways (Q14)	755	4	206	450	26	102	68	9
Total	109,160	12,794	139,871	30,524	5,103	62,131	11,215	2,492
Staten Island								
Willowbrook (S01)	2,268	50	2,537	1,823	142	578	320	27
South Beach (S02)	3,289	6	2,913	1,898	86	2,144	462	49
Tottenville (S03)	923	1	2,038	861	45	716	210	60
Total	6,492	57	7,489	4,589	273	3,440	992	136
New York City Total	170,941	19,156	361,566	54,996	22,636	86,474	24,104	4,170

TABLE 1: Community District Characteristics (continued)

Community Districts	Vietnamese (2000)	Other Asian with One Asian Category Total (2000)	Total Households (2000)	Family Households (2000)	Married-Couple Family (2000)	Married Couple Family with Own Child Under 18 Years (2000)	Other Family (2000)	Single Mom with Own Children Under 18 Years (2000)
Bronx								
Mott Haven (B01)	22	27	26,909	18,803	6,307	3,531	12,496	6,884
Hunts Point (B02)	30	8	14,446	10,593	4,044	2,459	6,549	3,696
Morrisania (B03)	43	14	22,411	15,951	5,175	2,984	10,776	6,221
Concourse/Highbridge (B04)	49	55	45,971	32,325	12,007	7,253	20,318	11,422
University Heights (B05)	85	157	40,220	29,713	10,486	6,587	19,227	11,314
East Tremont (B06)	86	31	24,618	16,731	6,014	3,473	10,717	6,440
Fordham (B07)	1,470	802	48,170	32,908	14,675	8,746	18,233	10,191
Riverdale (B08)	207	120	41,427	24,441	15,374	6,615	9,067	4,222
Unionport/Soundview (B09)	143	189	59,258	41,971	19,053	9,878	22,918	11,601
Throgs Neck (B10)	130	235	48,219	30,147	19,304	7,952	10,843	3,959
Pelham Parkway (B11)	663	418	41,517	26,734	16,107	7,560	10,627	4,761
Williamsbridge (B12)	117	141	52,829	36,661	17,803	8,648	18,858	8,719
Total	3,044	2,266	466,082	317,030	146,369	75,699	170,661	89,452
Brooklyn								
Williamsburg/Greenpoint (K01)	134	95	55,621	34,368	21,546	11,837	12,822	5,089
Fort Greene/Brooklyn Hts (K02)	91	255	42,828	18,653	10,206	4,048	8,447	3,575
Bedford Stuyvesant (K03)	26	73	50,876	33,025	11,232	5,711	21,793	11,014
Bushwick (K04)	89	63	31,402	23,864	10,637	6,358	13,227	7,141
East New York (K05)	65	88	55,046	41,378	18,075	9,668	23,303	12,369
Park Slope (K06)	86	150	46,520	22,864	14,892	6,697	7,972	3,410
Sunset Park (K07)	387	284	38,997	26,820	16,927	9,352	9,893	3,919
Crown Heights North (K08)	55	76	37,614	21,788	8,032	3,830	13,756	6,767
Crown Heights South (K09)	23	51	36,392	25,100	11,089	5,827	14,011	6,199
Bay Ridge (K10)	265	278	51,403	30,315	22,444	10,045	7,871	2,060
Bensonhurst (K11)	529	358	63,872	44,899	33,461	14,860	11,438	3,176
Borough Park (K12)	558	452	57,110	41,388	32,820	18,823	8,568	2,729
Coney Island (K13)	259	244	41,083	26,699	17,319	6,438	9,380	3,939
Flatbush/Midwood (K14)	307	708	56,070	40,112	23,811	13,009	16,301	7,300
Sheepshead Bay (K15)	437	373	63,580	41,719	31,793	13,917	9,926	2,933
Brownsville (K16)	7	12	28,500	20,157	6,192	3,243	13,965	7,932
East Flatbush (K17)	20	57	57,392	40,985	18,156	8,630	22,829	10,327
Canarsie (K18)	71	178	66,414	49,982	31,321	15,900	18,661	7,959
Total	3,410	3,796	880,727	584,120	339,957	168,196	244,163	107,838

Community Districts	Vietnamese (2000)	Other Asian with One Asian Category Total (2000)	Total Households (2000)	Family Households (2000)	Married-Couple Family (2000)	Married Couple Family with Own Child Under 18 Years (2000)	Other Family (2000)	Single Mom with Own Children Under 18 Years (2000)
Manhattan								
Battery Park/Tribeca (M01)	56	178	15,830	6,280	5,019	1,999	1,261	487
Greenwich Village (M02)	106	204	52,748	14,903	11,956	3,775	2,947	745
Lower East Side (M03)	223	621	69,545	32,574	19,443	7,477	13,131	4,413
Chelsea/Clinton (M04)	112	249	51,425	13,003	8,596	2,519	4,407	1,226
Midtown Business District (M05)	90	141	25,805	6,392	5,220	1,277	1,172	302
Murray Hill/Stuyvesant (M06)	219	495	83,740	24,640	19,867	5,208	4,773	1,275
Upper West Side (M07)	173	344	113,028	41,179	30,140	11,348	11,039	3,775
Upper East Side (M08)	179	358	124,300	43,939	36,818	13,149	7,121	2,473
Manhattanville (M09)	86	250	39,722	21,662	9,945	4,649	11,717	5,226
Central Harlem (M10)	7	40	45,734	23,648	7,201	3,512	16,447	8,199
East Harlem (M11)	56	180	43,318	25,924	9,349	4,449	16,575	7,861
Washington Heights (M12)	63	158	70,576	45,885	21,636	11,278	24,249	11,277
Total	1,370	3,218	735,774	300,030	185,191	70,641	114,839	47,259
Queens								
Astoria/Long Island City (Q01)	584	921	78,601	46,053	30,464	13,965	15,589	4,947
Sunnyside/Woodside (Q02)	255	1,303	41,253	24,664	17,005	8,168	7,659	2,010
Jackson Heights (Q03)	262	611	53,158	37,753	24,017	12,887	13,736	4,344
Elmhurst/Corona (Q04)	381	1,411	50,494	37,050	24,171	13,204	12,879	3,880
Ridgewood/Glendale (Q05)	428	192	61,819	42,956	30,462	14,498	12,494	4,514
Rego Park/Forest Hills (Q06)	87	577	53,511	29,743	23,250	9,008	6,493	1,648
Flushing (Q07)	647	1,049	88,937	62,102	47,244	20,523	14,858	3,905
Fresh Meadows/Briarwood (Q08)	149	899	54,223	36,782	27,[illegible]	12,853	9,709	3,249
Woodhaven (Q09)	166	424	45,300	33,142	22,924	12,726	10,218	3,826
Howard Beach (Q10)	72	255	40,794	31,606	22,374	10,931	9,232	2,886
Bayside (Q11)	130	342	44,561	31,289	25,311	10,876	5,978	1,527
Jamaica/St. Albans (Q12)	29	253	70,225	51,995	26,595	13,410	25,400	9,503
Queens Village (Q13)	69	295	62,123	48,159	32,079	15,399	16,080	5,283
The Rockaways (Q14)	9	73	37,000	24,333	13,631	6,706	10,702	5,350
Total	3,268	8,622	782,664	537,991	366,876	175,255	171,115	56,893
Staten Island								
Willowbrook (S01)	88	647	57,306	39,047	25,332	12,865	13,715	6,468
South Beach (S02)	108	292	45,513	33,296	26,000	12,393	7,296	2,386
Tottenville (S03)	44	98	53,140	41,437	34,361	17,212	7,076	2,283
Total	242	1,047	156,341	114,052	85,912	42,611	28,140	11,158
New York City Total	11,334	18,949	3,021,588	1,853,223	1,124,305	532,402	728,918	312,600

TABLE 1: Community District Characteristics (continued)

Community Districts	Single Dad with Own Children Under 18 Years (2000)	% Married-couple Family White (2000)	% Single Dad White (2000)	% Single Mom White (2000)	% Married-couple Family African American (2000)	% Single Dad African American (2000)	% Single Mom African American (2000)	% Married-couple Family Latino (2000)
Bronx								
Mott Haven (B01)	675	40.6%	13.5%	45.9%	24.0%	7.8%	68.2%	37.5%
Hunts Point (B02)	436	45.0%	17.0%	38.0%	30.7%	10.5%	58.8%	40.7%
Morrisania (B03)	618	41.7%	4.6%	53.7%	27.3%	9.0%	63.7%	37.1%
Concourse/Highbridge (B04)	1,579	42.5%	14.6%	42.9%	34.2%	11.5%	54.3%	37.8%
University Heights (B05)	1,404	46.1%	13.7%	40.2%	30.5%	10.4%	59.2%	36.8%
East Tremont (B06)	717	57.5%	8.7%	33.8%	26.8%	9.3%	63.9%	37.7%
Fordham (B07)	1,475	59.1%	11.4%	29.5%	37.1%	10.9%	52.0%	41.1%
Riverdale (B08)	742	78.8%	5.5%	15.7%	43.7%	8.6%	47.7%	47.9%
Unionport/Soundview (B09)	1,686	55.6%	12.0%	32.4%	37.9%	9.1%	53.0%	46.6%
Throgs Neck (B10)	830	73.5%	6.9%	19.6%	47.1%	7.4%	45.6%	57.5%
Pelham Parkway (B11)	880	73.5%	7.0%	19.5%	43.3%	8.8%	47.9%	50.7%
Williamsbridge (B12)	1,365	66.5%	9.0%	24.5%	45.5%	9.1%	45.4%	46.1%
Total	12,409	71.7%	7.4%	20.9%	37.1%	9.5%	53.4%	42.2%
Brooklyn								
Williamsburg/Greenpoint (K01)	830	79.0%	6.3%	14.7%	32.2%	8.0%	59.9%	46.3%
Fort Greene/Brooklyn Hts (K02)	581	83.0%	5.9%	11.1%	37.5%	9.1%	53.4%	44.9%
Bedford Stuyvesant (K03)	1,298	58.3%	11.9%	29.8%	32.0%	9.8%	58.2%	39.8%
Bushwick (K04)	1,111	52.0%	10.5%	37.6%	36.2%	10.4%	53.4%	45.7%
East New York (K05)	1,514	61.4%	8.3%	30.3%	36.1%	8.8%	55.1%	47.7%
Park Slope (K06)	534	79.9%	5.3%	14.8%	34.9%	8.4%	56.7%	49.5%
Sunset Park (K07)	924	68.7%	9.2%	22.2%	48.6%	11.8%	39.6%	55.1%
Crown Heights North (K08)	871	78.6%	6.4%	15.0%	33.3%	10.2%	56.4%	38.3%
Crown Heights South (K09)	940	84.8%	5.1%	10.1%	39.4%	10.4%	50.2%	43.8%
Bay Ridge (K10)	501	74.7%	6.8%	18.4%	67.8%	6.5%	25.7%	59.0%
Bensonhurst (K11)	765	74.4%	6.3%	19.3%	55.4%	10.9%	33.7%	58.0%
Borough Park (K12)	807	84.5%	4.1%	11.4%	53.6%	9.1%	37.4%	58.9%
Coney Island (K13)	514	76.3%	5.8%	17.9%	29.7%	7.2%	63.1%	45.6%
Flatbush/Midwood (K14)	1,280	80.7%	4.9%	14.4%	39.8%	9.7%	50.5%	50.4%
Sheepshead Bay (K15)	697	78.5%	5.7%	15.7%	33.6%	5.8%	60.6%	57.8%
Brownsville (K16)	740	43.7%	7.8%	48.5%	29.5%	8.3%	62.2%	33.9%
East Flatbush (K17)	1,601	58.6%	11.1%	30.3%	43.7%	9.5%	46.8%	45.0%
Canarsie (K18)	1,319	76.9%	6.3%	16.8%	51.4%	7.8%	40.8%	56.9%
Total	16,827	77.8%	5.9%	16.3%	38.7%	9.3%	52.1%	48.8%

189

Community Districts	Single Dad with Own Children Under 18 Years (2000)	% Married-couple Family White (2000)	% Single Dad White (2000)	% Single Mom White (2000)	% Married-couple Family African American (2000)	% Single Dad African American (2000)	% Single Mom African American (2000)	% Married-couple Family Latino (2000)
Manhattan								
Battery Park/Tribeca (M01)	125	83.2%	4.8%	12.0%	57.3%	7.9%	34.9%	62.5%
Greenwich Village (M02)	261	82.2%	5.4%	12.4%	67.7%	8.7%	23.6%	67.8%
Lower East Side (M03)	724	70.4%	8.9%	20.7%	29.9%	8.5%	61.5%	39.0%
Chelsea/Clinton (M04)	319	77.7%	7.3%	15.0%	40.3%	12.8%	46.9%	48.3%
Midtown Business District (M05)	88	84.9%	5.1%	10.0%	70.2%	6.5%	23.4%	71.1%
Murray Hill/Stuyvesant (M06)	265	84.4%	4.2%	11.4%	49.1%	6.0%	44.9%	63.3%
Upper West Side (M07)	636	85.8%	3.4%	10.8%	37.4%	9.1%	53.5%	46.5%
Upper East Side (M08)	521	86.7%	3.3%	10.0%	47.9%	7.3%	44.8%	64.3%
Manhattanville (M09)	712	82.3%	5.3%	12.4%	33.8%	11.2%	55.1%	42.7%
Central Harlem (M10)	1,060	54.6%	11.1%	34.3%	29.0%	11.0%	60.0%	34.3%
East Harlem (M11)	832	73.2%	6.6%	20.2%	27.1%	8.9%	64.0%	36.7%
Washington Heights (M12)	1,689	72.8%	7.6%	19.6%	36.8%	11.2%	50.0%	43.5%
Total	7,232	83.3%	4.6%	12.1%	32.4%	10.2%	57.4%	43.3%
Queens								
Astoria/Long Island City (Q01)	1,045	73.5%	8.7%	17.8%	27.9%	5.9%	66.2%	58.0%
Sunnyside/Woodside (Q02)	633	72.8%	8.7%	18.5%	56.0%	11.0%	33.0%	58.6%
Jackson Heights (Q03)	1,386	72.1%	7.5%	20.4%	47.9%	10.7%	41.4%	60.0%
Elmhurst/Corona (Q04)	1,380	69.9%	9.5%	20.7%	46.4%	12.0%	41.6%	59.2%
Ridgewood/Glendale (Q05)	1,117	75.3%	6.6%	18.1%	49.8%	9.5%	40.7%	57.9%
Rego Park/Forest Hills (Q06)	397	80.1%	5.6%	14.3%	54.5%	8.8%	36.8%	65.3%
Flushing (Q07)	1,137	79.8%	5.3%	15.0%	45.9%	9.9%	44.3%	63.7%
Fresh Meadows/Briarwood (Q08)	723	80.2%	5.5%	14.3%	51.0%	7.7%	41.3%	63.1%
Woodhaven (Q09)	1,078	72.2%	8.0%	19.9%	56.0%	9.5%	34.5%	61.2%
Howard Beach (Q10)	845	75.3%	6.4%	18.3%	54.9%	10.0%	35.1%	64.9%
Bayside (Q11)	395	81.3%	4.9%	13.8%	58.3%	8.0%	33.7%	70.3%
Jamaica/St. Albans (Q12)	1,915	62.9%	11.4%	25.7%	47.0%	9.5%	43.5%	57.2%
Queens Village (Q13)	1,192	76.7%	6.5%	16.8%	58.4%	7.4%	34.2%	69.8%
The Rockaways (Q14)	866	78.1%	5.8%	16.1%	37.2%	8.0%	54.7%	51.7%
Total	14,115	76.9%	6.5%	16.6%	49.3%	8.7%	42.0%	60.5%
Staten Island								
Willowbrook (S01)	1,098	75.9%	6.3%	17.8%	39.6%	8.4%	52.0%	57.7%
South Beach (S02)	581	79.6%	5.0%	15.4%	47.0%	7.7%	45.3%	65.6%
Tottenville (S03)	578	83.3%	4.1%	12.6%	65.6%	6.8%	27.6%	75.2%
Total	2,271	80.3%	4.9%	14.8%	40.8%	8.3%	50.9%	62.6%
New York City Total	52,854	78.5%	5.8%	15.7%	39.9%	9.3%	50.8%	49.0%

TABLE 1. Community District Characteristics (continued)

Community Districts	% Single Dad Latino (2000)	% Single Mom Latino (2000)	% Married-couple Family Asian (2000)	% Single Dad Asian (2000)	% Single Mom Asian (2000)	Total Population 18 and Under (2000)	Children Under 5 Years (2000)	Children 5-9 Years (2000)
Bronx								
Mott Haven (B01)	9.0%	53.5%	59.2%	11.7%	29.1%	30,477	7,262	8,838
Hunts Point (B02)	9.1%	50.3%	49.2%	19.7%	31.1%	17,391	4,567	4,948
Morrisania (B03)	8.3%	54.7%	50.7%	3.0%	46.3%	26,306	6,521	7,626
Concourse/Highbridge (B04)	10.0%	52.2%	67.8%	13.2%	19.0%	49,240	13,764	14,398
University Heights (B05)	9.9%	53.3%	67.6%	9.8%	22.5%	48,031	12,896	14,070
East Tremont (B06)	9.0%	53.3%	66.9%	10.5%	22.7%	27,299	7,181	8,122
Fordham (B07)	10.1%	48.7%	73.4%	10.0%	16.6%	46,150	12,977	13,479
Riverdale (B08)	9.2%	42.8%	77.1%	6.3%	16.6%	23,596	6,294	6,515
Unionport/Soundview (B09)	9.2%	44.2%	78.7%	9.0%	12.4%	53,592	13,791	15,345
Throgs Neck (B10)	8.5%	33.9%	78.9%	7.8%	13.3%	25,922	6,600	7,231
Pelham Parkway (B11)	10.0%	39.3%	76.8%	6.9%	16.3%	27,857	7,409	7,717
Williamsbridge (B12)	8.6%	45.3%	75.2%	8.9%	15.9%	43,458	11,025	12,191
Total	9.4%	48.4%	74.7%	8.8%	16.6%	419,396	110,312	120,498
Brooklyn								
Williamsburg/Greenpoint (K01)	10.1%	43.6%	79.6%	7.7%	12.7%	49,175	13,657	13,141
Fort Greene/Brooklyn Hts (K02)	10.7%	44.4%	74.3%	9.9%	15.7%	19,000	5,364	5,010
Bedford Stuyvesant (K03)	8.6%	51.6%	70.8%	15.2%	14.1%	47,215	11,745	13,390
Bushwick (K04)	10.5%	43.9%	74.8%	9.4%	15.8%	36,930	10,215	10,619
East New York (K05)	8.8%	43.4%	76.6%	10.6%	12.7%	59,789	14,648	16,752
Park Slope (K06)	8.6%	41.9%	76.4%	6.2%	17.4%	21,181	6,130	5,928
Sunset Park (K07)	11.0%	33.8%	82.4%	7.5%	10.2%	32,501	9,151	8,993
Crown Heights North (K08)	9.6%	52.1%	72.8%	13.1%	14.1%	27,435	7,076	7,740
Crown Heights South (K09)	9.1%	47.1%	53.8%	13.2%	33.0%	31,445	7,910	8,187
Bay Ridge (K10)	10.9%	30.1%	81.6%	8.0%	10.4%	25,013	7,190	6,831
Bensonhurst (K11)	13.8%	28.2%	81.3%	8.6%	10.2%	37,061	9,706	9,678
Borough Park (K12)	11.7%	29.4%	80.7%	9.5%	9.9%	62,927	18,265	16,654
Coney Island (K13)	9.3%	45.1%	81.3%	9.0%	9.8%	24,752	5,685	6,643
Flatbush/Midwood (K14)	11.6%	38.0%	77.4%	11.2%	11.4%	51,267	13,658	13,742
Sheepshead Bay (K15)	11.2%	30.9%	80.1%	8.6%	11.3%	36,861	9,093	9,543
Brownsville (K16)	8.8%	57.3%	73.0%	7.2%	19.8%	32,433	7,884	9,086
East Flatbush (K17)	11.0%	44.0%	72.0%	7.0%	21.0%	47,341	11,732	12,749
Canarsie (K18)	7.3%	35.8%	81.4%	6.7%	11.9%	55,115	13,488	14,990
Total	10.1%	41.1%	80.1%	8.7%	11.2%	697,445	182,599	189,677

192

Community Districts	% Single Dad Latino (2000)	% Single Mom Latino (2000)	% Married-couple Family Asian (2000)	% Single Dad Asian (2000)	% Single Mom Asian (2000)	Total Population 18 and Under (2000)	Children Under 5 Years (2000)	Children 5-9 Years (2000)
Manhattan								
Battery Park/Tribeca (M01)	5.7%	31.8%	77.8%	7.8%	14.4%	4,337	1,596	1,176
Greenwich Village (M02)	11.1%	21.1%	78.1%	8.2%	13.7%	8,802	2,572	2,043
Lower East Side (M03)	8.8%	52.2%	76.7%	9.0%	14.3%	30,358	6,975	7,497
Chelsea/Clinton (M04)	12.9%	38.8%	73.7%	10.0%	16.3%	8,454	2,549	2,150
Midtown Business District (M05)	8.6%	20.3%	72.6%	11.2%	16.2%	3,362	1,184	703
Murray Hill/Stuyvesant (M06)	5.8%	30.9%	76.4%	5.6%	18.0%	10,846	4,041	2,512
Upper West Side (M07)	10.7%	42.8%	75.4%	7.2%	17.4%	29,405	9,521	7,624
Upper East Side (M08)	7.8%	27.9%	80.4%	4.5%	15.0%	27,246	9,853	7,126
Manhattanville (M09)	10.3%	47.0%	80.8%	5.6%	13.6%	26,959	6,638	7,320
Central Harlem (M10)	9.1%	56.6%	63.8%	12.5%	23.7%	31,004	7,894	9,108
East Harlem (M11)	10.4%	52.8%	72.7%	7.3%	20.0%	34,273	8,256	9,717
Washington Heights (M12)	10.3%	45.2%	74.4%	7.3%	18.3%	56,674	14,389	15,651
Total	10.1%	46.6%	76.7%	8.0%	15.3%	271,725	75,468	72,627
Queens								
Astoria/Long Island City (Q01)	11.9%	30.1%	77.6%	11.2%	11.2%	42,717	11,864	11,390
Sunnyside/Woodside (Q02)	14.0%	27.4%	78.1%	9.7%	12.2%	21,972	6,403	5,978
Jackson Heights (Q03)	14.0%	26.1%	79.2%	9.4%	11.4%	42,457	11,885	11,579
Elmhurst/Corona (Q04)	15.1%	25.7%	77.3%	9.7%	13.0%	41,128	11,753	11,059
Ridgewood/Glendale (Q05)	10.0%	32.2%	81.0%	7.6%	11.4%	40,041	10,837	11,117
Rego Park/Forest Hills (Q06)	8.7%	25.9%	81.6%	6.2%	12.2%	19,523	5,494	4,851
Flushing (Q07)	10.1%	26.2%	79.5%	7.8%	12.7%	50,341	13,613	13,480
Fresh Meadows/Briarwood (Q08)	9.8%	27.1%	82.6%	6.7%	10.7%	34,473	9,438	9,107
Woodhaven (Q09)	10.1%	28.6%	81.2%	8.5%	10.4%	39,019	10,343	10,634
Howard Beach (Q10)	9.3%	25.8%	80.6%	8.0%	11.4%	33,086	8,513	8,957
Bayside (Q11)	7.9%	21.7%	85.1%	4.6%	10.3%	24,363	5,875	6,374
Jamaica/St. Albans (Q12)	12.6%	30.2%	77.8%	9.1%	13.1%	64,451	15,941	17,423
Queens Village (Q13)	7.8%	22.4%	87.5%	4.8%	7.7%	51,913	12,395	14,359
The Rockaways (Q14)	9.7%	38.6%	76.7%	8.3%	15.0%	31,905	8,295	8,989
Total	11.8%	27.8%	80.4%	7.9%	11.7%	537,609	142,716	145,346
Staten Island								
Willowbrook (S01)	9.8%	32.6%	82.5%	6.3%	11.2%	47,254	12,017	13,227
South Beach (S02)	8.9%	25.6%	84.4%	5.4%	10.2%	31,173	7,657	8,487
Tottenville (S03)	7.0%	17.8%	87.2%	4.0%	6.8%	40,148	9,996	11,158
Total	9.1%	28.3%	84.4%	5.4%	10.2%	118,905	29,783	32,967
New York City Total	10.3%	40.7%	79.6%	8.1%	12.3%	2,045,080	540,878	561,115

TABLE 1: Community District Characteristics (continued)

Community Districts	Children 10-14 Years (2000)	Children 15-18 Years (2000)	% Children Under 18 Years White (2000)	% Children Under 18 Years African American (2000)	% Children Under 18 Years Latino (2000)	% Children Under 18 Years Asian American (2000)	Live Births (1999)	Children Per Square Mile (2000)
Bronx								
Mott Haven (B01)	8,308	6,069	0.9%	27.2%	70.1%	0.3%	1,564	10,335
Hunts Point (B02)	4,429	3,447	1.1%	23.4%	73.8%	0.3%	896	7,874
Morrisania (B03)	7,003	5,156	0.9%	42.9%	54.3%	0.2%	1,347	15,656
Concourse/Highbridge (B04)	12,349	8,729	1.1%	32.8%	62.7%	1.0%	2,888	23,521
University Heights (B05)	12,418	8,647	1.4%	31.0%	63.6%	1.2%	2,658	32,794
East Tremont (B06)	6,734	5,262	3.1%	28.0%	66.1%	0.7%	1,381	17,122
Fordham (B07)	11,460	8,234	5.2%	19.2%	66.6%	5.3%	2,565	23,227
Riverdale (B08)	6,052	4,735	26.4%	13.3%	52.1%	4.6%	1,162	6,548
Unionport/Soundview (B09)	14,130	10,326	1.8%	33.0%	58.3%	3.2%	2,714	10,640
Throgs Neck (B10)	6,864	5,227	35.2%	21.4%	36.6%	3.7%	989	3,794
Pelham Parkway (B11)	7,278	5,453	23.4%	21.4%	44.6%	6.0%	1,332	7,372
Williamsbridge (B12)	11,430	8,812	4.2%	68.1%	22.3%	1.8%	1,900	7,375
Total	108,469	80,117	7.1%	31.8%	55.8%	2.4%	21,411	9,073
Brooklyn								
Williamsburg/Greenpoint (K01)	12,351	10,026	46.2%	5.6%	38.7%	2.5%	3,049	9,504
Fort Greene/Brooklyn Hts (K02)	4,675	3,951	18.3%	50.6%	24.0%	2.6%	1,092	5,956
Bedford Stuyvesant (K03)	12,667	9,413	1.0%	75.5%	20.2%	0.9%	2,319	14,966
Bushwick (K04)	9,093	7,003	1.8%	23.7%	69.7%	2.2%	2,234	17,539
East New York (K05)	16,358	12,031	2.5%	50.5%	39.8%	2.8%	2,913	10,153
Park Slope (K06)	5,326	3,797	39.2%	18.9%	33.4%	3.3%	1,386	5,813
Sunset Park (K07)	7,925	6,432	13.8%	3.1%	62.3%	16.5%	2,163	7,355
Crown Heights North (K08)	7,105	5,514	2.5%	82.2%	11.6%	0.8%	1,523	16,287
Crown Heights South (K09)	8,363	6,985	16.1%	72.3%	8.0%	0.5%	1,851	18,557
Bay Ridge (K10)	6,156	4,836	57.8%	1.5%	15.6%	17.7%	1,675	5,803
Bensonhurst (K11)	9,849	7,828	54.1%	0.4%	12.7%	28.5%	2,149	9,000
Borough Park (K12)	15,834	12,174	68.4%	2.3%	12.9%	11.7%	4,064	16,663
Coney Island (K13)	6,885	5,539	31.6%	26.5%	25.6%	11.9%	1,248	6,881
Flatbush/Midwood (K14)	13,417	10,450	31.7%	42.0%	14.6%	7.3%	3,079	16,809
Sheepshead Bay (K15)	10,305	7,920	68.8%	4.9%	8.8%	14.1%	1,809	7,143
Brownsville (K16)	8,892	6,571	0.5%	77.8%	19.3%	0.4%	1,505	16,264
East Flatbush (K17)	12,446	10,414	0.6%	90.1%	5.5%	0.7%	2,610	13,174
Canarsie (K18)	15,218	11,419	24.7%	59.0%	9.6%	3.5%	2,577	5,524
Total	182,866	142,303	27.0%	38.6%	23.5%	6.8%	39,258	8,099

193

Community Districts	Children 10-14 Years (2000)	Children 15-18 Years (2000)	% Children Under 18 Years White (2000)	% Children Under 18 Years African American (2000)	% Children Under 18 Years Latino (2000)	% Children Under 18 Years Asian American (2000)	Live Births (1999)	Children Per Square Mile (2000)
Manhattan								
Battery Park/Tribeca (M01)	869	696	68.7%	4.1%	8.5%	12.4%	417	2,382
Greenwich Village (M02)	1,902	2,285	61.6%	1.9%	8.3%	22.8%	712	4,793
Lower East Side (M03)	8,446	7,440	9.4%	10.1%	41.7%	36.1%	2,162	15,620
Chelsea/Clinton (M04)	2,095	1,660	32.0%	11.7%	42.4%	7.8%	753	3,800
Midtown Business District (M05)	618	857	59.0%	10.9%	11.6%	12.7%	400	1,774
Murray Hill/Stuyvesant (M06)	2,334	1,959	62.8%	5.8%	12.7%	12.5%	1,199	7,361
Upper West Side (M07)	6,924	5,336	55.7%	11.3%	25.1%	3.7%	2,550	13,321
Upper East Side (M08)	6,017	4,250	77.6%	4.4%	8.1%	6.0%	2,656	13,135
Manhattanville (M09)	6,846	6,155	6.9%	31.9%	56.5%	1.9%	1,536	16,502
Central Harlem (M10)	8,382	5,620	0.9%	73.7%	22.1%	0.6%	1,708	21,124
East Harlem (M11)	9,216	7,084	3.0%	36.3%	57.0%	1.6%	1,852	14,727
Washington Heights (M12)	14,985	11,649	6.5%	6.4%	83.6%	1.1%	3,434	18,511
Total	68,635	54,995	24.7%	21.2%	43.3%	7.4%	19,392	10,785
Queens								
Astoria/Long Island City (Q01)	10,243	9,220	27.8%	12.3%	35.4%	15.7%	2,603	6,916
Sunnyside/Woodside (Q02)	5,137	4,454	18.8%	1.3%	45.0%	29.0%	1,524	3,998
Jackson Heights (Q03)	10,239	8,754	9.1%	10.0%	63.8%	12.7%	2,666	14,313
Elmhurst/Corona (Q04)	9,859	8,457	7.4%	7.5%	55.0%	26.1%	2,925	16,154
Ridgewood/Glendale (Q05)	10,257	7,830	48.2%	1.3%	41.2%	6.4%	2,057	5,023
Rego Park/Forest Hills (Q06)	5,095	4,083	53.5%	2.1%	13.6%	25.6%	1,134	6,403
Flushing (Q07)	12,851	10,397	31.2%	3.0%	23.2%	37.8%	2,516	3,765
Fresh Meadows/Briarwood (Q08)	8,705	7,223	32.6%	14.9%	18.8%	25.7%	1,848	4,401
Woodhaven (Q09)	10,272	7,770	18.7%	7.6%	43.1%	16.4%	2,044	9,507
Howard Beach (Q10)	8,662	6,954	22.5%	19.4%	25.4%	14.3%	1,704	5,051
Bayside (Q11)	6,664	5,450	47.1%	2.2%	11.5%	35.6%	720	2,410
Jamaica/St. Albans (Q12)	17,571	13,516	1.2%	72.8%	14.6%	4.4%	3,147	6,238
Queens Village (Q13)	14,463	10,696	9.9%	60.2%	11.9%	11.5%	1,954	3,834
The Rockaways (Q14)	8,562	6,059	27.1%	47.4%	20.4%	1.3%	1,333	3,389
Total	138,643	110,904	22.4%	23.1%	30.1%	17.4%	28,200	4,543
Staten Island								
Willowbrook (S01)	12,620	9,390	35.9%	28.5%	26.6%	4.5%	2,410	3,182
South Beach (S02)	8,587	6,442	70.5%	3.1%	13.6%	9.8%	1,542	1,409
Tottenville (S03)	10,929	8,065	87.6%	0.5%	7.4%	3.1%	1,832	1,682
Total	32,203	23,952	62.5%	12.4%	16.6%	5.4%	5,811	1,881
New York City Total	530,816	412,271	23.5%	29.3%	34.1%	8.7%	114,072	6,028

TABLE 1: Community District Characteristics (continued)

Community Districts	% Households with Income < $10,000 (1999)	% Households with Income Between $10,000 to $24,999 (1999)	% Households with Income Between $25,000 to $34,999 (1999)	% Households with Income Between $35,000 to $44,999 (1999)	% Households with Income Between $45,000 to $74,999 (1999)	% Households with Income $75,000 or More (1999)	Median Household Income (1999)	% Families with Income Under $10,000 (1999)
Bronx								
Mott Haven (B01)	36.4%	28.7%	12.5%	7.2%	10.0%	5.2%	$18,097	31.2%
Hunts Point (B02)	34.5%	27.4%	11.3%	9.1%	12.5%	5.2%	$15,579	29.6%
Morrisania (B03)	36.1%	27.0%	12.4%	7.6%	11.1%	5.7%	$16,308	32.3%
Concourse/Highbridge (B04)	30.5%	25.1%	14.4%	9.8%	14.4%	5.8%	$20,614	28.0%
University Heights (B05)	31.5%	25.1%	13.5%	9.7%	13.6%	6.6%	$19,598	29.8%
East Tremont (B06)	36.1%	26.7%	12.9%	8.3%	11.0%	5.1%	$16,067	30.6%
Fordham (B07)	23.6%	22.5%	14.9%	11.2%	18.4%	9.5%	$27,774	22.2%
Riverdale (B08)	13.1%	17.7%	11.4%	10.7%	23.2%	23.9%	$44,740	10.9%
Unionport/Soundview (B09)	22.8%	22.7%	14.2%	11.2%	18.6%	10.6%	$32,146	20.2%
Throgs Neck (B10)	12.1%	18.0%	12.1%	10.8%	25.5%	21.4%	$44,167	6.4%
Pelham Parkway (B11)	15.4%	20.4%	13.3%	11.0%	22.0%	17.9%	$35,356	9.9%
Williamsbridge (B12)	16.3%	18.8%	12.6%	11.2%	21.8%	19.3%	$39,420	12.7%
Total	23.5%	22.5%	13.2%	10.2%	18.1%	12.6%	$27,611	20.5%
Brooklyn								
Williamsburg/Greenpoint (K01)	22.5%	25.6%	13.2%	11.0%	17.3%	10.4%	$30,000	19.3%
Fort Greene/Brooklyn Hts (K02)	15.7%	14.6%	10.2%	10.3%	21.0%	28.1%	$40,357	13.7%
Bedford Stuyvesant (K03)	29.5%	22.5%	12.4%	9.0%	16.0%	10.5%	$24,352	24.6%
Bushwick (K04)	27.7%	26.8%	14.1%	10.3%	14.0%	7.1%	$22,056	24.3%
East New York (K05)	26.5%	22.8%	13.5%	10.1%	16.8%	10.2%	$26,820	22.5%
Park Slope (K06)	11.6%	13.3%	8.7%	9.7%	23.0%	33.5%	$53,592	9.6%
Sunset Park (K07)	15.7%	23.0%	12.7%	11.2%	20.9%	16.5%	$30,395	13.1%
Crown Heights North (K08)	23.0%	21.9%	13.4%	10.2%	17.8%	13.6%	$27,981	20.0%
Crown Heights South (K09)	20.1%	21.6%	15.7%	11.1%	19.9%	11.7%	$29,504	16.8%
Bay Ridge (K10)	10.9%	19.6%	10.8%	10.7%	23.4%	24.5%	$43,527	7.0%
Bensonhurst (K11)	16.4%	23.2%	11.7%	10.1%	21.2%	17.5%	$34,600	9.9%
Borough Park (K12)	18.6%	25.6%	11.4%	9.7%	18.8%	15.8%	$30,294	13.5%
Coney Island (K13)	26.6%	26.4%	11.0%	8.7%	15.8%	11.4%	$27,361	16.2%
Flatbush/Midwood (K14)	17.8%	22.5%	12.9%	10.6%	20.1%	16.1%	$34,330	13.3%
Sheepshead Bay (K15)	15.3%	21.1%	11.1%	10.0%	20.9%	21.7%	$38,808	9.5%
Brownsville (K16)	35.9%	23.6%	11.8%	7.4%	13.4%	7.9%	$21,170	31.3%
East Flatbush (K17)	16.5%	20.4%	14.4%	11.3%	22.2%	15.2%	$36,683	13.2%
Canarsie (K18)	11.5%	14.5%	11.2%	9.8%	25.7%	27.3%	$50,369	7.7%
Total	19.3%	21.4%	12.2%	10.1%	19.8%	17.2%	$32,135	15.1%

195

Community Districts	% Households with Income < $10,000 (1999)	% Households with Income Between $10,000 to $24,999 (1999)	% Households with Income Between $25,000 to $34,999 (1999)	% Households with Income Between $35,000 to $44,999 (1999)	% Households with Income Between $45,000 to $74,999 (1999)	% Households with Income $75,000 or More (1999)	Median Household Income (1999)	% Families with Income Under $10,000 (1999)
Manhattan								
Battery Park/Tribeca (M01)	6.7%	10.3%	7.9%	7.1%	14.7%	53.3%	$81,161	2.2%
Greenwich Village (M02)	8.4%	12.2%	7.9%	7.6%	20.1%	43.8%	$68,133	4.8%
Lower East Side (M03)	21.2%	24.2%	11.9%	9.5%	17.6%	15.6%	$26,921	16.3%
Chelsea/Clinton (M04)	12.0%	14.9%	9.3%	9.4%	21.0%	33.4%	$51,710	7.8%
Midtown Business District (M05)	9.7%	10.6%	7.6%	7.7%	17.7%	46.8%	$71,168	3.9%
Murray Hill/Stuyvesant (M06)	6.9%	9.6%	7.5%	8.1%	22.2%	45.7%	$68,359	3.3%
Upper West Side (M07)	9.7%	11.6%	7.9%	8.1%	18.8%	43.9%	$69,262	6.2%
Upper East Side (M08)	6.4%	9.0%	6.5%	7.5%	21.2%	49.4%	$80,231	2.9%
Manhattanville (M09)	24.5%	22.5%	12.3%	9.4%	15.8%	15.4%	$24,588	20.0%
Central Harlem (M10)	31.9%	25.2%	12.6%	9.1%	12.8%	8.3%	$19,052	25.9%
East Harlem (M11)	31.1%	23.9%	12.7%	9.0%	13.6%	9.8%	$21,771	25.1%
Washington Heights (M12)	20.4%	24.0%	13.9%	11.2%	18.9%	11.6%	$26,695	18.7%
Total	14.4%	15.7%	9.5%	8.6%	18.8%	33.1%	$47,030	12.5%
Queens								
Astoria/Long Island City (Q01)	15.3%	20.9%	12.9%	11.7%	22.5%	16.7%	$36,684	11.3%
Sunnyside/Woodside (Q02)	12.0%	19.2%	13.9%	13.0%	24.0%	17.9%	$38,291	8.0%
Jackson Heights (Q03)	10.7%	20.3%	13.4%	12.0%	25.4%	18.1%	$38,281	9.2%
Elmhurst/Corona (Q04)	12.5%	21.2%	14.4%	12.6%	22.6%	16.7%	$36,430	9.3%
Ridgewood/Glendale (Q05)	11.5%	19.1%	12.6%	11.4%	24.9%	20.4%	$43,600	7.4%
Rego Park/Forest Hills (Q06)	10.0%	16.9%	10.4%	10.2%	24.9%	27.6%	$51,567	5.1%
Flushing (Q07)	10.2%	18.4%	11.8%	11.2%	23.7%	24.6%	$47,837	6.5%
Fresh Meadows/Briarwood (Q08)	8.2%	15.0%	11.5%	11.7%	25.9%	27.6%	$51,095	5.4%
Woodhaven (Q09)	10.9%	17.4%	12.9%	11.7%	26.7%	20.4%	$42,583	8.5%
Howard Beach (Q10)	9.4%	15.7%	11.8%	10.7%	27.1%	25.3%	$45,305	6.6%
Bayside (Q11)	5.7%	13.3%	9.0%	9.6%	26.9%	35.5%	$58,237	3.0%
Jamaica/St. Albans (Q12)	13.4%	17.2%	13.1%	11.6%	24.2%	20.6%	$44,139	9.8%
Queens Village (Q13)	5.5%	12.1%	9.6%	10.9%	28.1%	33.7%	$56,425	3.5%
The Rockaways (Q14)	19.3%	20.3%	11.9%	10.3%	19.7%	18.7%	$34,844	12.6%
Total	11.0%	17.7%	12.1%	11.4%	24.7%	23.1%	$42,439	7.5%
Staten Island								
Willowbrook (S01)	11.6%	16.9%	10.4%	9.8%	24.3%	27.0%	$48,832	8.7%
South Beach (S02)	8.6%	13.5%	8.1%	9.6%	25.3%	34.9%	$55,705	4.6%
Tottenville (S03)	5.4%	9.8%	8.0%	8.9%	27.3%	40.6%	$65,209	2.6%
Total	8.6%	13.5%	8.9%	9.4%	25.6%	33.9%	$55,039	5.3%
New York City Total	16.1%	18.8%	11.5%	10.1%	20.8%	22.7%	$38,293	12.8%

TABLE 1: Community District Characteristics (continued)

Community Districts	% Families with Income Between $10,000 to $24,999 (1999)	% Families with Income Between $25,000 to $34,999 (1999)	% Families with Income Between $35,000 to $44,999 (1999)	% Families with Income Between $45,000 to $74,999 (1999)	% Families with Income $75,000 or More (1999)	% Families at Self-Sufficiency Standard (1999)	% Children Under 5 Years Below Poverty Level (1999)	% Children Under 18 Years Below Poverty Level (1999)
Bronx								
Mott Haven (B01)	30.2%	13.1%	7.6%	11.8%	6.0%	16.2%	54.2%	55.3%
Hunts Point (B02)	29.0%	11.9%	9.4%	14.3%	5.8%	18.3%	58.7%	54.5%
Morrisania (B03)	27.8%	12.5%	7.9%	12.8%	6.6%	17.4%	53.6%	54.8%
Concourse/Highbridge (B04)	25.8%	15.0%	10.3%	15.3%	5.6%	18.8%	49.6%	50.1%
University Heights (B05)	26.5%	13.6%	9.5%	13.9%	6.6%	17.8%	51.2%	51.6%
East Tremont (B06)	27.9%	14.2%	9.1%	12.4%	5.8%	16.4%	55.8%	55.8%
Fordham (B07)	23.3%	14.7%	10.9%	18.8%	10.2%	26.4%	43.3%	43.9%
Riverdale (B08)	15.6%	10.7%	9.0%	22.8%	31.1%	51.4%	24.3%	27.7%
Unionport/Soundview (B09)	22.0%	13.7%	11.4%	20.3%	12.3%	30.2%	40.8%	39.7%
Throgs Neck (B10)	13.0%	11.3%	11.2%	29.2%	28.9%	55.0%	12.2%	13.1%
Pelham Parkway (B11)	17.2%	13.9%	11.1%	24.7%	23.1%	45.1%	21.1%	23.1%
Williamsbridge (B12)	16.2%	12.1%	11.4%	24.1%	23.5%	44.7%	26.9%	27.5%
Total	21.9%	13.2%	10.2%	19.4%	14.9%	31.8%	41.3%	41.8%
Brooklyn								
Williamsburg/Greenpoint (K01)	27.1%	13.8%	11.4%	18.2%	10.2%	24.4%	51.2%	50.0%
Fort Greene/Brooklyn Hts (K02)	15.0%	8.9%	8.2%	17.7%	36.5%	51.2%	29.4%	33.5%
Bedford Stuyvesant (K03)	22.2%	13.2%	9.6%	18.2%	12.2%	26.1%	48.2%	44.5%
Bushwick (K04)	29.3%	14.6%	10.3%	14.3%	7.2%	18.4%	49.7%	48.6%
East New York (K05)	23.6%	14.1%	10.6%	18.2%	11.1%	25.1%	43.4%	42.6%
Park Slope (K06)	13.2%	7.1%	8.0%	19.2%	42.8%	58.8%	21.7%	24.6%
Sunset Park (K07)	24.2%	13.1%	11.2%	21.2%	17.2%	33.7%	32.8%	33.0%
Crown Heights North (K08)	22.0%	14.1%	10.2%	18.9%	14.7%	29.2%	37.6%	36.0%
Crown Heights South (K09)	19.3%	15.9%	11.8%	22.5%	13.8%	32.3%	33.6%	30.6%
Bay Ridge (K10)	17.4%	10.0%	9.6%	24.4%	31.7%	51.4%	19.4%	20.4%
Bensonhurst (K11)	22.3%	11.9%	10.4%	23.8%	21.6%	40.8%	26.0%	25.8%
Borough Park (K12)	25.6%	11.8%	10.1%	20.1%	19.0%	34.1%	40.6%	36.6%
Coney Island (K13)	26.4%	12.7%	10.4%	19.4%	14.8%	30.1%	39.9%	40.0%
Flatbush/Midwood (K14)	22.3%	13.4%	10.5%	21.7%	18.8%	36.0%	30.2%	29.1%
Sheepshead Bay (K15)	18.7%	10.4%	10.5%	23.3%	27.5%	46.4%	24.4%	21.8%
Brownsville (K16)	24.3%	11.9%	8.2%	14.8%	9.5%	20.4%	56.3%	51.8%
East Flatbush (K17)	18.9%	14.2%	11.4%	24.5%	17.8%	37.4%	28.3%	26.1%
Canarsie (K18)	12.2%	10.6%	9.9%	27.5%	32.2%	54.9%	14.9%	15.4%
Total	21.2%	12.4%	10.3%	21.1%	20.1%	36.8%	35.6%	34.2%

Community Districts	% Families with Income Between $10,000 to $24,999 (1999)	% Families with Income Between $25,000 to $34,999 (1999)	% Families with Income Between $35,000 to $44,999 (1999)	% Families with Income Between $45,000 to $74,999 (1999)	% Families with Income $75,000 or More (1999)	% Families at Self-Sufficiency Standard (1999)	% Children Under 5 Years Below Poverty Level (1999)	% Children Under 18 Years Below Poverty Level (1999)
Manhattan								
Battery Park/Tribeca (M01)	6.2%	6.6%	5.0%	12.8%	67.3%	65.2%	2.8%	3.3%
Greenwich Village (M02)	10.2%	5.3%	5.5%	15.5%	58.6%	56.3%	9.0%	13.1%
Lower East Side (M03)	28.9%	13.4%	10.8%	16.5%	14.2%	13.1%	36.8%	41.1%
Chelsea/Clinton (M04)	14.3%	8.1%	8.5%	19.3%	42.0%	39.8%	18.6%	25.9%
Midtown Business District (M05)	4.8%	3.7%	4.6%	14.1%	69.0%	67.0%	7.8%	8.3%
Murray Hill/Stuyvesant (M06)	4.6%	4.5%	4.4%	17.2%	66.1%	63.6%	5.0%	6.9%
Upper West Side (M07)	9.6%	5.8%	5.7%	14.1%	58.6%	56.6%	10.4%	14.2%
Upper East Side (M08)	4.9%	3.7%	3.4%	12.9%	72.2%	70.2%	3.9%	6.1%
Manhattanville (M09)	23.3%	13.9%	8.6%	16.1%	18.1%	29.1%	38.9%	41.5%
Central Harlem (M10)	25.3%	13.8%	9.5%	15.0%	10.5%	20.7%	46.3%	44.3%
East Harlem (M11)	26.5%	13.9%	9.7%	14.1%	10.6%	19.7%	45.5%	47.1%
Washington Heights (M12)	25.4%	14.0%	11.1%	18.9%	12.1%	24.6%	38.4%	40.8%
Total	16.8%	9.4%	7.6%	15.7%	38.0%	41.1%	26.8%	32.0%
Queens								
Astoria/Long Island City (Q01)	19.2%	13.0%	11.7%	24.4%	20.5%	39.3%	27.4%	29.4%
Sunnyside/Woodside (Q02)	18.4%	13.9%	14.2%	25.2%	20.3%	38.9%	18.5%	19.4%
Jackson Heights (Q03)	20.1%	13.5%	12.1%	26.2%	18.9%	38.5%	25.2%	25.3%
Elmhurst/Corona (Q04)	21.3%	15.4%	13.5%	23.4%	17.1%	34.7%	23.8%	24.1%
Ridgewood/Glendale (Q05)	16.0%	12.6%	12.0%	27.3%	24.8%	45.7%	18.5%	19.6%
Rego Park/Forest Hills (Q06)	13.7%	9.7%	9.6%	25.3%	36.6%	56.2%	12.1%	13.4%
Flushing (Q07)	15.3%	11.6%	11.4%	26.0%	29.2%	49.7%	15.9%	16.9%
Fresh Meadows/Briarwood (Q08)	12.5%	10.6%	11.1%	26.8%	33.6%	54.2%	13.1%	13.5%
Woodhaven (Q09)	16.0%	12.3%	11.4%	29.1%	22.7%	45.2%	18.4%	19.5%
Howard Beach (Q10)	13.2%	11.5%	11.1%	29.0%	28.5%	50.9%	13.5%	15.4%
Bayside (Q11)	9.6%	7.5%	9.1%	27.5%	43.4%	65.5%	7.3%	7.6%
Jamaica/St. Albans (Q12)	15.3%	12.6%	11.6%	27.1%	23.6%	44.5%	21.3%	21.5%
Queens Village (Q13)	9.2%	8.8%	10.1%	30.4%	38.1%	62.7%	8.9%	9.1%
The Rockaways (Q14)	19.3%	12.4%	10.6%	22.1%	23.0%	40.0%	30.1%	28.2%
Total	15.5%	11.8%	11.4%	26.6%	27.2%	47.8%	18.8%	19.2%
Staten Island								
Willowbrook (S01)	13.3%	9.8%	9.5%	25.5%	33.1%	53.1%	21.7%	22.0%
South Beach (S02)	10.3%	6.6%	9.4%	26.6%	42.4%	63.9%	11.4%	12.0%
Tottenville (S03)	6.2%	6.6%	8.0%	28.9%	47.7%	71.1%	4.4%	4.9%
Total	9.9%	7.8%	8.9%	27.1%	41.1%	62.8%	13.1%	13.5%
New York City Total	18.2%	11.6%	10.1%	21.9%	25.5%	41.4%	29.8%	30.3%

TABLE 1: Community District Characteristics (continued)

Community Districts	Adult Unemployment Rate (1999)	Children Born into Poor Families (1999)	% of Children Born into Poor Families (1999)	Children (0 -17) Receiving Public Assistance (2000)	% Children (0 -17) Receiving Public Assistance (2000)	Women Receiving WIC (1999)	Infants Receiving WIC (1999)	% of Infants Receiving WIC (1999)
Bronx								
Mott Haven (B01)	13.5%	1,219	77.9%	11,550	39.9%	1,572	1,564	83.5%
Hunts Point (B02)	15.0%	660	73.7%	6,279	38.0%	677	755	88.6%
Morrisania (B03)	14.2%	907	67.3%	10,058	40.2%	1,245	1,366	84.4%
Concourse/Highbridge (B04)	11.0%	2,114	73.2%	17,253	36.7%	2,272	2,393	93.9%
University Heights (B05)	12.2%	1,954	73.5%	17,782	38.7%	1,923	2,116	91.7%
East Tremont (B06)	13.0%	927	67.1%	10,852	42.3%	1,227	1,405	85.2%
Fordham (B07)	7.9%	1,670	65.1%	13,657	30.9%	1,740	1,862	90.2%
Riverdale (B08)	4.4%	532	45.8%	3,371	15.1%	481	512	52.9%
Unionport/Soundview (B09)	7.8%	1,529	56.3%	12,799	25.1%	1,829	2,022	83.4%
Throgs Neck (B10)	4.0%	288	29.1%	1,680	6.8%	288	337	45.3%
Pelham Parkway (B11)	5.4%	562	42.2%	3,654	13.8%	961	1,046	78.7%
Williamsbridge (B12)	5.7%	906	47.7%	6,803	16.5%	1,434	1,486	82.6%
Total	8.1%	13,278	62.0%	115,738	29.0%	15,651	16,864	83.6%
Brooklyn								
Williamsburg/Greenpoint (K01)	8.3%	1,973	64.7%	8,947	19.2%	3,100	2,699	92.4%
Fort Greene/Brooklyn Hts (K02)	7.3%	500	45.8%	4,202	23.5%	714	795	64.9%
Bedford Stuyvesant (K03)	12.3%	1,646	71.0%	14,168	31.6%	1,964	2,221	85.4%
Bushwick (K04)	12.4%	1,839	82.3%	11,379	32.4%	1,560	1,888	93.4%
East New York (K05)	10.9%	2,056	70.6%	16,341	28.7%	2,055	2,690	87.2%
Park Slope (K06)	5.9%	444	32.0%	3,197	15.7%	532	749	62.8%
Sunset Park (K07)	6.8%	1,554	71.8%	5,535	17.9%	1,029	1,665	105.1%
Crown Heights North (K08)	8.7%	930	61.1%	7,388	28.4%	1,080	1,221	81.2%
Crown Heights South (K09)	8.0%	991	53.5%	4,647	15.7%	1,221	1,427	84.8%
Bay Ridge (K10)	4.7%	600	35.8%	1,435	6.0%	858	1,154	75.5%
Bensonhurst (K11)	6.7%	919	42.8%	2,462	7.0%	1,076	1,169	63.4%
Borough Park (K12)	6.3%	2,055	50.6%	5,685	9.5%	2,250	2,149	85.4%
Coney Island (K13)	9.3%	796	63.8%	5,210	22.3%	679	800	79.3%
Flatbush/Midwood (K14)	7.1%	1,612	52.4%	7,115	14.6%	1,596	1,831	81.0%
Sheepshead Bay (K15)	5.1%	613	33.9%	2,860	8.2%	869	937	55.7%
Brownsville (K16)	15.9%	1,055	70.1%	11,096	35.9%	1,330	1,586	88.2%
East Flatbush (K17)	8.1%	1,513	58.0%	6,642	14.8%	1,901	2,321	96.4%
Canarsie (K18)	5.2%	943	36.6%	3,970	7.6%	1,151	1,422	69.6%
Total	7.8%	22,047	56.2%	122,279	18.5%	24,965	28,724	82.3%

199

Community Districts	Adult Unemployment Rate (1999)	Children Born into Poor Families (1999)	% of Children Born into Poor Families (1999)	Children (0 -17) Receiving Public Assistance (2000)	% Children (0 -17) Receiving Public Assistance (2000)	Women Receiving WIC (1999)	Infants Receiving WIC (1999)	% of Infants Receiving WIC (1999)
Manhattan								
Battery Park/Tribeca (M01)	3.9%	24	5.8%	201	5.0%	104	131	44.7%
Greenwich Village (M02)	3.4%	120	16.9%	175	2.3%	158	195	35.5%
Lower East Side (M03)	6.9%	1,571	72.7%	4,953	17.6%	1,394	1,678	92.1%
Chelsea/Clinton (M04)	4.9%	282	37.5%	1,442	18.1%	191	205	49.6%
Midtown Business District (M05)	4.6%	80	20.0%	315	11.1%	176	198	45.2%
Murray Hill/Stuyvesant (M06)	3.2%	78	6.5%	232	2.3%	113	136	26.6%
Upper West Side (M07)	4.3%	459	18.0%	2,653	9.5%	500	570	36.2%
Upper East Side (M08)	2.8%	165	6.2%	420	1.6%	134	177	13.6%
Manhattanville (M09)	8.4%	1,061	69.1%	7,288	29.4%	1,294	1,481	99.4%
Central Harlem (M10)	13.1%	1,223	71.6%	9,523	32.2%	1,349	1,739	101.8%
East Harlem (M11)	11.6%	1,436	77.5%	10,810	33.4%	1,481	1,869	98.0%
Washington Heights (M12)	9.7%	2,656	77.3%	14,666	27.3%	3,255	3,473	104.5%
Total	5.7%	9,162	47.2%	52,678	20.6%	10,148	11,853	77.3%
Queens								
Astoria/Long Island City (Q01)	6.4%	1,487	57.1%	4,107	10.2%	1,535	1,536	80.8%
Sunnyside/Woodside (Q02)	6.4%	894	58.7%	1,125	5.4%	890	966	85.9%
Jackson Heights (Q03)	7.2%	1,753	65.8%	3,639	9.1%	1,223	1,511	91.1%
Elmhurst/Corona (Q04)	7.0%	1,957	66.9%	3,313	8.5%	1,458	1,808	110.9%
Ridgewood/Glendale (Q05)	5.8%	922	44.8%	3,054	8.0%	281	346	18.5%
Rego Park/Forest Hills (Q06)	4.3%	272	24.0%	1,260	6.8%	279	298	34.3%
Flushing (Q07)	4.8%	1,140	45.3%	1,795	3.8%	887	1,098	44.0%
Fresh Meadows/Briarwood (Q08)	4.7%	750	40.6%	2,031	6.2%	823	963	63.1%
Woodhaven (Q09)	5.8%	1,127	55.1%	3,243	8.7%	922	1,207	78.0%
Howard Beach (Q10)	6.0%	852	50.0%	1,955	6.2%	684	867	66.8%
Bayside (Q11)	4.0%	160	22.2%	209	0.9%	147	226	20.2%
Jamaica/St. Albans (Q12)	8.3%	1,936	61.5%	8,009	13.1%	1,651	2,198	77.5%
Queens Village (Q13)	4.9%	893	45.7%	2,533	5.1%	933	1,246	55.5%
The Rockaways (Q14)	7.6%	777	58.3%	6,118	20.1%	1,041	1,119	69.1%
Total	5.9%	14,931	52.9%	42,391	8.3%	12,755	15,388	64.8%
Staten Island								
Willowbrook (S01)	7.0%	834	34.6%	6,665	14.9%	825	944	40.4%
South Beach (S02)	5.5%	269	17.4%	1,194	4.0%	348	395	23.1%
Tottenville (S03)	4.9%	117	6.4%	479	1.2%	145	199	10.9%
Total	5.8%	1,222	21.0%	8,338	7.4%	1,318	1,538	26.2%
New York City Total	6.7%	60,640	53.2%	341,424	17.6%	64,837	74,367	74.3%

TABLE 1: Community District Characteristics (continued)

Community Districts	Children (1-5 Years) Receiving WIC (1999)	% of Children (1-5 Years) Receiving WIC (1999)	Children Receiving Emer. Food Assistance (0-18 Years) (1999)	% of Children Receiving Emer. Food Assistance (0-18 Years) (1999)	% Households Have One or More Vehicles Available (2000)	% Home Ownership (2000)	% Housing Vacancy (2000)	% of Households Spent One Half or More Income on Rent (1999)
Bronx								
Mott Haven (B01)	4,027	44.3%	26,209	82.5%	18.2%	6.3%	7.7%	22.4%
Hunts Point (B02)	1,770	42.8%	2,185	13.7%	23.9%	9.9%	7.9%	29.2%
Morrisania (B03)	3,164	40.7%	16,133	59.2%	23.6%	8.4%	8.4%	27.4%
Concourse/Highbridge (B04)	5,395	43.7%	1,769	4.1%	22.6%	6.8%	4.2%	31.9%
University Heights (B05)	4,861	43.0%	12,382	31.4%	21.3%	4.6%	5.8%	33.6%
East Tremont (B06)	3,272	41.2%	5,493	19.8%	24.2%	8.5%	7.0%	33.6%
Fordham (B07)	4,326	42.2%	4,006	11.1%	30.0%	7.6%	4.8%	30.0%
Riverdale (B08)	1,196	24.0%	0	0.0%	53.1%	28.2%	3.8%	21.0%
Unionport/Soundview (B09)	4,183	34.7%	9,815	22.5%	36.8%	19.8%	6.6%	25.8%
Throgs Neck (B10)	622	16.2%	44	0.3%	62.8%	44.1%	4.5%	19.9%
Pelham Parkway (B11)	2,075	31.2%	358	1.5%	54.2%	28.3%	4.4%	22.9%
Williamsbridge (B12)	2,801	30.6%	7,768	23.2%	55.3%	35.4%	5.7%	25.6%
Total	37,690	37.9%	86,161	24.3%	38.3%	19.5%	5.6%	27.2%
Brooklyn								
Williamsburg/Greenpoint (K01)	7,864	55.6%	1,870	3.8%	31.0%	13.6%	5.2%	23.3%
Fort Greene/Brooklyn Hts (K02)	1,873	30.2%	11,137	49.5%	33.1%	28.1%	5.3%	17.5%
Bedford Stuyvesant (K03)	5,143	39.8%	33,953	73.1%	28.9%	19.5%	12.5%	28.4%
Bushwick (K04)	4,393	45.1%	8,556	24.7%	29.3%	15.3%	8.4%	34.2%
East New York (K05)	5,598	37.2%	4,663	8.5%	39.5%	22.9%	7.5%	28.6%
Park Slope (K06)	1,559	25.2%	3,704	16.6%	39.0%	27.4%	4.7%	18.2%
Sunset Park (K07)	3,435	43.2%	4,968	17.4%	39.7%	26.1%	4.5%	26.0%
Crown Heights North (K08)	2,845	37.6%	13,104	47.7%	29.0%	15.6%	7.6%	24.4%
Crown Heights South (K09)	3,223	37.7%	10,125	32.2%	34.9%	16.3%	4.1%	25.4%
Bay Ridge (K10)	2,616	33.8%	1,884	6.7%	56.7%	33.7%	3.9%	21.2%
Bensonhurst (K11)	3,104	33.5%	15,059	44.1%	53.2%	31.2%	3.0%	30.8%
Borough Park (K12)	6,038	48.6%	459	1.0%	46.9%	28.4%	4.3%	33.8%
Coney Island (K13)	2,068	40.3%	1,080	5.7%	40.5%	22.1%	3.4%	29.2%
Flatbush/Midwood (K14)	4,129	36.5%	4,142	10.0%	41.7%	19.1%	3.3%	28.3%
Sheepshead Bay (K15)	2,551	29.6%	324	1.0%	58.3%	41.3%	4.3%	28.8%
Brownsville (K16)	3,721	41.7%	13,332	41.0%	27.2%	15.7%	8.0%	27.6%
East Flatbush (K17)	4,677	38.0%	5,143	11.3%	43.4%	29.4%	5.0%	26.0%
Canarsie (K18)	2,625	25.6%	2,128	5.6%	68.5%	54.9%	4.4%	23.0%
Total	67,460	38.7%	135,630	21.5%	43.0%	27.1%	5.4%	26.5%

201

Community Districts	Children (1-5 Years) Receiving WIC (1999)	% of Children (1-5 Years) Receiving WIC (1999)	Children Receiving Emer. Food Assistance (0-18 Years) (1999)	% of Children Receiving Emer. Food Assistance (0-18 Years) (1999)	% Households Have One or More Vehicles Available (2000)	% Home Ownership (2000)	% Housing Vacancy (2000)	% of Households Spent One Half or More Income on Rent (1999)
Manhattan								
Battery Park/Tribeca (M01)	230	14.9%	482	8.5%	29.7%	26.0%	12.0%	19.3%
Greenwich Village (M02)	310	10.5%	1,131	10.0%	22.8%	25.8%	5.9%	19.3%
Lower East Side (M03)	2,594	28.0%	6,282	18.1%	15.9%	12.0%	4.3%	19.9%
Chelsea/Clinton (M04)	313	15.0%	5,269	68.8%	17.5%	18.8%	6.7%	17.2%
Midtown Business District (M05)	300	13.1%	4,622	53.4%	18.0%	25.0%	15.6%	22.0%
Murray Hill/Stuyvesant (M06)	218	8.0%	1,102	10.3%	23.3%	26.2%	8.2%	17.8%
Upper West Side (M07)	997	11.8%	7,879	25.2%	25.9%	28.3%	6.2%	16.9%
Upper East Side (M08)	264	3.7%	2,125	7.9%	29.7%	30.7%	8.5%	17.3%
Manhattanville (M09)	2,787	36.7%	8,126	29.5%	19.8%	9.7%	7.0%	24.6%
Central Harlem (M10)	3,040	35.5%	19,904	64.9%	18.6%	6.6%	14.1%	24.1%
East Harlem (M11)	3,684	38.7%	9,761	28.6%	16.3%	6.4%	5.8%	20.4%
Washington Heights (M12)	6,365	38.4%	4,457	7.5%	21.6%	6.5%	3.6%	25.8%
Total	21,102	26.8%	71,141	24.6%	22.5%	20.2%	7.5%	20.0%
Queens								
Astoria/Long Island City (Q01)	3,236	33.6%	578	1.7%	43.9%	20.6%	2.4%	20.7%
Sunnyside/Woodside (Q02)	1,671	29.1%	687	3.3%	44.9%	23.5%	3.9%	20.5%
Jackson Heights (Q03)	2,755	32.7%	3,953	13.0%	49.1%	34.0%	3.0%	23.0%
Elmhurst/Corona (Q04)	3,339	40.5%	3	0.0%	45.8%	22.3%	3.1%	23.3%
Ridgewood/Glendale (Q05)	624	6.7%	96	0.3%	63.2%	40.4%	4.4%	22.0%
Rego Park/Forest Hills (Q06)	784	17.3%	89	0.5%	56.4%	38.1%	3.6%	21.8%
Flushing (Q07)	1,783	13.9%	6,816	14.4%	70.3%	47.2%	3.4%	23.7%
Fresh Meadows/Briarwood (Q08)	1,821	23.5%	2,017	7.2%	72.1%	43.4%	3.6%	17.6%
Woodhaven (Q09)	2,147	27.5%	2,880	10.3%	62.4%	42.0%	4.8%	25.8%
Howard Beach (Q10)	1,424	21.9%	679	2.9%	75.7%	63.1%	4.6%	22.7%
Bayside (Q11)	381	6.5%	283	1.3%	87.1%	67.2%	2.9%	19.8%
Jamaica/St. Albans (Q12)	3,813	26.9%	31,774	61.6%	61.7%	51.0%	6.5%	23.0%
Queens Village (Q13)	2,098	18.1%	1,987	4.6%	82.6%	72.3%	4.2%	18.9%
The Rockaways (Q14)	2,668	32.9%	2,228	7.6%	58.1%	35.0%	11.1%	24.9%
Total	28,544	23.7%	54,070	12.3%	62.3%	42.8%	4.2%	22.0%
Staten Island								
Willowbrook (S01)	1,801	16.1%	2,241	5.5%	71.4%	51.9%	6.0%	22.0%
South Beach (S02)	736	9.0%	1,335	4.4%	84.3%	64.9%	3.7%	21.4%
Tottenville (S03)	385	4.2%	12,874	37.1%	90.4%	75.9%	3.9%	20.9%
Total	2,923	10.3%	16,450	15.5%	81.6%	63.8%	4.7%	21.5%
New York City Total	157,719	31.5%	363,452	19.9%	44.3%	30.2%	5.6%	23.7%

TABLE 1: Community District Characteristics (continued)

Community Districts	% Over-Crowded Rental Housing (2000)	Fair to Poor Condition of Rental Housing (1999)	Tier II Homeless Shelter Capacity (2001)	Reported Violent Felonies (2000)	Reported Violent Felonies Per 1,000 Children (2000)	Violent Felony Arrests (2000)	Reported Felonies (2000)	Reported Felonies Per 1,000 Residents (2000)
Bronx								
Mott Haven (B01)	23.4%	38.5%	111	1,242	40.8	763	3,577	43.5
Hunts Point (B02)	27.4%	38.5%	239	1,030	59.2	981	3,185	68.0
Morrisania (B03)	23.3%	53.5%	87	956	36.3	582	2,686	39.2
Concourse/Highbridge (B04)	30.6%	47.0%	309	1,729	35.1	985	5,119	36.7
University Heights (B05)	32.8%	47.2%	126	1,367	28.5	777	4,352	33.9
East Tremont (B06)	24.4%	53.5%	239	1,010	37.0	598	3,062	40.5
Fordham (B07)	28.1%	44.8%	97	1,432	31.0	771	4,752	33.6
Riverdale (B08)	16.1%	20.0%	0	402	17.0	310	2,184	21.6
Unionport/Soundview (B09)	20.1%	46.4%	18	1,441	26.9	788	4,679	27.9
Throgs Neck (B10)	8.3%	7.6%	0	456	17.6	332	2,457	21.2
Pelham Parkway (B11)	16.0%	23.8%	0	716	25.7	300	3,145	28.4
Williamsbridge (B12)	16.5%	18.6%	0	1,131	26.0	575	3,945	26.5
Total	22.7%	35.5%	1,226	12,912	30.8	7,762	43,143	32.5
Brooklyn								
Williamsburg/Greenpoint (K01)	20.9%	30.6%	0	1,198	24.4	603	3,879	24.2
Fort Greene/Brooklyn Hts (K02)	10.4%	23.4%	44	1,239	65.2	897	4,260	43.2
Bedford Stuyvesant (K03)	15.6%	50.6%	19	2,279	48.3	1,088	5,837	40.6
Bushwick (K04)	24.5%	54.3%	113	1,198	32.4	565	3,436	32.9
East New York (K05)	19.0%	46.9%	253	2,347	39.3	1,096	6,623	38.2
Park Slope (K06)	7.6%	19.2%	0	887	41.9	378	3,090	29.7
Sunset Park (K07)	23.0%	38.4%	0	860	26.5	395	2,595	21.6
Crown Heights North (K08)	14.3%	47.2%	135	1,268	46.2	821	3,427	35.7
Crown Heights South (K09)	20.8%	37.5%	0	1,306	41.5	700	3,834	36.9
Bay Ridge (K10)	13.2%	7.8%	0	466	18.6	257	2,299	18.8
Bensonhurst (K11)	17.3%	14.1%	0	632	17.1	270	3,008	17.5
Borough Park (K12)	25.7%	17.9%	0	581	9.2	249	2,580	13.9
Coney Island (K13)	17.0%	27.9%	0	962	38.9	582	3,052	28.8
Flatbush/Midwood (K14)	26.5%	30.7%	0	1,655	32.3	708	5,002	29.6
Sheepshead Bay (K15)	18.4%	12.6%	0	843	22.9	335	4,294	26.8
Brownsville (K16)	18.1%	61.2%	303	1,466	45.2	653	3,621	42.4
East Flatbush (K17)	20.4%	34.4%	4	1,732	36.6	870	4,857	29.3
Canarsie (K18)	12.6%	14.4%	98	1,392	25.3	755	5,332	27.4
Total	18.3%	29.7%	984	22,311	32.0	11,222	71,026	28.8

203

Community Districts	% Over-Crowded Rental Housing (2000)	Fair to Poor Condition of Rental Housing (1999)	Tier II Homeless Shelter Capacity (2001)	Reported Violent Felonies (2000)	Reported Violent Felonies Per 1,000 Children (2000)	Violent Felony Arrests (2000)	Reported Felonies (2000)	Reported Felonies Per 1,000 Residents (2000)
Manhattan								
Battery Park/Tribeca (M01)	8.0%	10.5%	0	176	40.5	93	1,283	37.3
Greenwich Village (M02)	8.6%	10.5%	0	1,242	141.2	755	7,280	78.2
Lower East Side (M03)	19.9%	42.5%	222	1,129	37.2	688	4,139	25.2
Chelsea/Clinton (M04)	8.2%	13.3%	204	1,143	135.2	667	8,384	95.8
Midtown Business District (M05)	6.9%	13.3%	92	545	162.2	322	4,282	97.3
Murray Hill/Stuyvesant (M06)	5.0%	9.0%	0	1,231	113.5	715	9,036	66.4
Upper West Side (M07)	6.9%	6.6%	197	904	30.7	501	3,905	18.8
Upper East Side (M08)	5.2%	6.0%	0	617	22.7	360	4,620	21.3
Manhattanville (M09)	16.5%	38.8%	79	1,175	43.6	839	4,519	40.4
Central Harlem (M10)	14.0%	59.3%	158	1,648	53.1	909	3,935	36.7
East Harlem (M11)	17.3%	51.0%	116	1,592	46.5	1,062	4,130	35.1
Washington Heights (M12)	27.2%	41.7%	0	1,289	22.7	827	4,760	22.8
Total	12.1%	22.9%	1,068	12,691	46.7	7,737	60,271	39.4
Queens								
Astoria/Long Island City (Q01)	17.2%	24.2%	0	1,012	23.7	590	4,405	20.9
Sunnyside/Woodside (Q02)	28.2%	26.6%	0	671	30.5	336	3,172	28.9
Jackson Heights (Q03)	35.9%	32.1%	0	905	21.3	533	3,525	20.8
Elmhurst/Corona (Q04)	40.9%	35.0%	0	999	24.3	487	3,296	19.7
Ridgewood/Glendale (Q05)	12.1%	15.7%	0	643	16.1	298	3,556	21.4
Rego Park/Forest Hills (Q06)	14.3%	16.4%	0	338	17.3	251	2,280	19.7
Flushing (Q07)	28.2%	12.5%	0	817	16.2	463	4,857	20.0
Fresh Meadows/Briarwood (Q08)	17.3%	13.3%	91	595	17.3	318	3,098	21.1
Woodhaven (Q09)	20.9%	22.5%	0	947	24.3	537	3,646	25.7
Howard Beach (Q10)	15.8%	14.8%	0	790	23.9	401	3,496	27.5
Bayside (Q11)	12.2%	4.8%	0	244	10.0	129	1,860	16.0
Jamaica/St. Albans (Q12)	21.5%	26.1%	65	2,060	32.0	1,146	7,986	35.7
Queens Village (Q13)	15.0%	11.5%	337	780	15.0	411	3,676	18.7
The Rockaways (Q14)	17.3%	28.0%	0	891	27.9	455	2,513	23.6
Total	22.3%	19.9%	493	11,692	21.7	6,355	51,366	22.9
Staten Island								
Willowbrook (S01)	13.8%	19.7%	46	797	16.9	620	3,412	21.0
South Beach (S02)	7.9%	6.4%	0	136	4.4	99	1,147	9.0
Tottenville (S03)	2.8%	3.4%	0	270	6.7	194	2,300	15.0
Total	9.6%	10.5%	46	1,203	10.1	913	6,859	15.5
New York City Total	18.0%	25.4%	3,817	60,809	29.7	33,989	232,665	29.1

TABLE 1: Community District Characteristics (continued)

Community Districts	Felony Arrests (2000)	Felony Arrests Per 1,000 Residents (2000)	Total Arrests (2000)	Total Arrests Per 1,000 Residents (2000)	Lead Paint Violations (2000)	Lead Paint Violations Per 1,000 Children (1-4 Years) (2000)	Number of Structural Fires (2000)	Number of Structural Fires Per 1,000 Children (2000)
Bronx								
Mott Haven (B01)	2,600	31.6	9,573	116.5	1,594	272.5	630	20.7
Hunts Point (B02)	2,846	60.8	7,305	156.0	1,974	536.1	167	9.6
Morrisania (B03)	1,966	28.7	6,035	88.0	1,820	346.2	545	20.7
Concourse/Highbridge (B04)	3,103	22.2	10,079	72.2	6,025	546.0	837	17.0
University Heights (B05)	3,373	26.3	11,328	88.3	6,484	625.6	789	16.4
East Tremont (B06)	2,293	30.3	6,852	90.5	2,593	442.6	550	20.1
Fordham (B07)	2,678	18.9	9,010	63.7	5,778	555.6	637	13.8
Riverdale (B08)	795	7.8	1,884	18.6	898	180.3	353	15.0
Unionport/Soundview (B09)	2,331	13.9	8,145	48.5	1,992	178.4	750	14.0
Throgs Neck (B10)	752	6.5	2,338	20.2	170	31.7	330	12.7
Pelham Parkway (B11)	674	6.1	1,943	17.6	789	132.6	387	13.9
Williamsbridge (B12)	1,930	12.9	6,064	40.7	1,110	125.2	476	11.0
Total	25,341	19.1	80,556	60.7	31,227	351.7	6,451	15.4
Brooklyn								
Williamsburg/Greenpoint (K01)	1,659	10.3	5,532	34.5	2,004	185.1	614	12.5
Fort Greene/Brooklyn Hts (K02)	2,149	21.8	7,830	79.4	1,026	254.1	588	30.9
Bedford Stuyvesant (K03)	3,474	24.1	10,723	74.5	6,226	664.0	712	15.1
Bushwick (K04)	2,306	22.1	7,167	68.7	5,935	722.6	450	12.2
East New York (K05)	3,736	21.6	13,714	79.2	2,655	223.9	796	13.3
Park Slope (K06)	1,114	10.7	4,392	42.2	698	146.6	299	14.1
Sunset Park (K07)	1,314	10.9	4,284	35.7	1,097	150.5	277	8.5
Crown Heights North (K08)	2,267	23.6	6,945	72.3	4,609	807.5	495	18.0
Crown Heights South (K09)	1,695	16.3	4,623	44.4	3,167	503.7	496	15.8
Bay Ridge (K10)	702	5.7	1,852	15.1	482	85.1	288	11.5
Bensonhurst (K11)	714	4.1	1,987	11.5	514	67.6	205	5.5
Borough Park (K12)	715	3.9	1,942	10.5	1,413	97.3	531	8.4
Coney Island (K13)	1,530	14.4	4,906	46.2	402	87.4	507	20.5
Flatbush/Midwood (K14)	1,703	10.1	4,861	28.8	3,666	340.7	647	12.6
Sheepshead Bay (K15)	926	5.8	2,542	15.9	202	27.6	436	11.8
Brownsville (K16)	2,047	24.0	6,316	74.0	1,788	276.0	529	16.3
East Flatbush (K17)	2,350	14.2	6,719	40.5	3,861	409.7	604	12.8
Canarsie (K18)	1,591	8.2	4,552	23.4	150	13.7	559	10.1
Total	31,992	13.0	100,887	40.9	39,895	273.8	9,033	13.0

205

Community Districts	Felony Arrests (2000)	Felony Arrests Per 1,000 Residents (2000)	Total Arrests (2000)	Total Arrests Per 1,000 Residents (2000)	Lead Paint Violations (2000)	Lead Paint Violations Per 1,000 Children (1-4 Years) (2000)	Number of Structural Fires (2000)	Number of Structural Fires Per 1,000 Children (2000)
Manhattan								
Battery Park/Tribeca (M01)	430	12.5	1,484	43.1	79	65.3	430	99.1
Greenwich Village (M02)	2,806	30.1	11,948	128.3	239	126.1	442	50.2
Lower East Side (M03)	2,540	15.4	7,218	43.9	1,090	198.0	666	21.9
Chelsea/Clinton (M04)	2,637	30.1	11,668	133.4	427	221.5	456	53.9
Midtown Business District (M05)	1,224	27.8	5,557	126.2	124	141.9	1,199	356.6
Murray Hill/Stuyvesant (M06)	2,724	20.0	12,820	94.2	157	53.6	528	48.7
Upper West Side (M07)	1,375	6.6	4,751	22.9	1,357	187.7	628	21.4
Upper East Side (M08)	996	4.6	2,919	13.4	488	66.0	593	21.8
Manhattanville (M09)	5,783	51.8	15,304	137.0	5,602	1,055.2	634	23.5
Central Harlem (M10)	3,759	35.1	11,726	109.5	5,902	933.9	785	25.3
East Harlem (M11)	4,083	34.7	13,051	110.8	2,347	355.0	851	24.8
Washington Heights (M12)	3,957	19.0	13,293	63.8	9,820	855.5	755	13.3
Total	32,313	21.1	111,738	73.1	27,632	470.8	7,967	29.3
Queens								
Astoria/Long Island City (Q01)	1,661	7.9	5,618	26.6	791	84.5	461	10.8
Sunnyside/Woodside (Q02)	875	8.0	3,057	27.8	426	84.8	262	11.9
Jackson Heights (Q03)	1,680	9.9	6,201	36.7	604	64.3	246	5.8
Elmhurst/Corona (Q04)	1,560	9.3	6,278	37.6	338	36.7	336	8.2
Ridgewood/Glendale (Q05)	992	6.0	3,107	18.7	461	53.7	250	6.2
Rego Park/Forest Hills (Q06)	683	5.9	2,122	18.3	204	48.9	150	7.7
Flushing (Q07)	1,273	5.2	3,331	13.7	334	30.9	452	9.0
Fresh Meadows/Briarwood (Q08)	665	4.5	2,064	14.1	292	39.7	328	9.5
Woodhaven (Q09)	1,541	10.9	3,000	21.2	303	36.6	299	7.7
Howard Beach (Q10)	948	7.4	2,351	18.5	50	7.3	213	6.4
Bayside (Q11)	344	3.0	1,157	9.9	19	4.0	168	6.9
Jamaica/St. Albans (Q12)	3,946	17.6	13,287	59.4	545	42.2	713	11.1
Queens Village (Q13)	1,060	5.4	3,036	15.5	26	2.6	360	6.9
The Rockaways (Q14)	1,314	12.3	4,371	41.0	274	41.1	442	13.9
Total	18,542	8.3	58,980	26.3	4,667	41.1	4,680	8.7
Staten Island								
Willowbrook (S01)	2,862	17.6	7,399	45.5	37	3.9	528	11.2
South Beach (S02)	391	3.1	1,485	11.7	7	1.2	294	9.4
Tottenville (S03)	731	4.8	2,732	17.9	1	0.1	182	4.5
Total	3,984	9.0	11,616	26.2	45	1.9	1,004	8.4
New York City Total	112,172	14.0	363,777	45.4	103,466	240.3	29,135	14.2

TABLE 1: Community District Characteristics (continued)

Community Districts	Pounds of Toxic Air Emissions (1998)	Facilities Storing >10,000 lbs. of Hazardous Materials (2000)	Facilities Per Square Mile Storing >10,000 lbs. of Hazardous Materials (2000)	% of Streets Rated Acceptably Clean (2000)	Buildings Demolished (2000)	Children Per Park Acre (2000)	Public Library Books Per Child (2000)	No Prenatal Care (1999)
Bronx								
Mott Haven (B01)	42,249	38	13.6	75.2%	6	491	0.6	90
Hunts Point (B02)	0	23	11.0	78.0%	5	773	2.1	66
Morrisania (B03)	261	15	9.4	75.5%	5	183	1.8	143
Concourse/Highbridge (B04)	0	12	6.0	73.9%	4	467	2.0	254
University Heights (B05)	0	9	6.4	74.3%	0	1,976	1.4	267
East Tremont (B06)	0	15	10.0	84.0%	5	859	2.8	95
Fordham (B07)	0	13	6.8	81.2%	2	783	0.5	180
Riverdale (B08)	0	20	5.9	93.9%	1	137	7.3	62
Unionport/Soundview (B09)	8,906	27	5.6	84.4%	2	199	3.4	181
Throgs Neck (B10)	0	18	2.8	95.3%	0	57	5.1	37
Pelham Parkway (B11)	1,100	22	6.1	91.9%	0	1,657	4.0	53
Williamsbridge (B12)	0	33	5.9	84.4%	0	772	1.4	109
Total	52,516	245	5.6	85.0%	30	295	2.5	1,538
Brooklyn								
Williamsburg/Greenpoint (K01)	23,598	66	13.5	83.6%	3	560	4.2	98
Fort Greene/Brooklyn Hts (K02)	1,093	34	11.3	82.3%	0	277	7.6	34
Bedford Stuyvesant (K03)	0	18	6.0	73.4%	10	905	1.6	122
Bushwick (K04)	0	9	4.5	66.8%	10	1,585	2.4	64
East New York (K05)	532	39	7.0	79.1%	17	528	2.8	161
Park Slope (K06)	23,232	26	7.4	79.9%	2	235	8.5	61
Sunset Park (K07)	1,438	37	8.8	77.3%	0	900	7.4	62
Crown Heights North (K08)	255	8	5.0	73.2%	4	559	0.0	105
Crown Heights South (K09)	0	13	8.1	72.7%	0	2,606	3.5	110
Bay Ridge (K10)	0	17	4.1	84.6%	0	71	17.6	78
Bensonhurst (K11)	0	29	7.4	82.7%	0	1,239	6.3	226
Borough Park (K12)	0	20	5.6	77.9%	0	3,285	10.3	411
Coney Island (K13)	0	11	3.2	84.4%	2	120	8.1	430
Flatbush/Midwood (K14)	0	14	4.8	79.8%	0	1,150	6.3	368
Sheepshead Bay (K15)	0	25	5.1	85.8%	0	1,403	18.8	274
Brownsville (K16)	0	5	2.6	76.0%	7	888	2.9	100
East Flatbush (K17)	639	20	5.9	88.2%	0	3,049	3.5	163
Canarsie (K18)	12,174	49	5.2	88.4%	1	45	7.4	220
Total	62,961	440	5.4	81.3%	56	281	6.3	3,087

207

Community Districts	Pounds of Toxic Air Emissions (1998)	Facilities Storing >10,000 lbs. of Hazardous Materials (2000)	Facilities Per Square Mile Storing >10,000 lbs. of Hazardous Materials (2000)	% of Streets Rated Acceptably Clean (2000)	Buildings Demolished (2000)	Children Per Park Acre (2000)	Public Library Books Per Child (2000)	No Prenatal Care (1999)
Manhattan								
Battery Park/Tribeca (M01)	0	51	30.0	87.8%	0	97	16.3	7
Greenwich Village (M02)	0	23	14.4	84.5%	0	530	9.2	12
Lower East Side (M03)	0	8	4.4	76.1%	0	268	9.9	29
Chelsea/Clinton (M04)	0	53	25.2	80.0%	0	624	2.5	32
Midtown Business District (M05)	0	23	14.4	85.7%	0	173	1.8	6
Murray Hill/Stuyvesant (M06)	41,072	26	18.6	84.8%	0	714	6.0	23
Upper West Side (M07)	0	11	5.2	83.5%	0	960	7.2	73
Upper East Side (M08)	0	23	11.5	89.0%	0	1,006	6.3	59
Manhattanville (M09)	0	17	11.3	75.3%	2	433	3.4	95
Central Harlem (M10)	0	7	5.0	75.8%	8	927	1.7	107
East Harlem (M11)	0	16	7.3	73.1%	3	85	1.5	63
Washington Heights (M12)	0	22	7.6	76.0%	0	99	2.5	250
Total	41,072	280	11.8	81.1%	13	201	4.6	756
Queens								
Astoria/Long Island City (Q01)	458,639	65	11.2	76.9%	1	324	7.8	164
Sunnyside/Woodside (Q02)	22,639	63	12.1	84.1%	3	1,444	10.6	43
Jackson Heights (Q03)	0	23	8.2	85.3%	2	33	8.9	97
Elmhurst/Corona (Q04)	0	23	9.6	75.2%	0	2,681	6.1	107
Ridgewood/Glendale (Q05)	0	48	6.3	88.2%	1	175	8.2	70
Rego Park/Forest Hills (Q06)	0	14	4.8	94.3%	1	1,235	16.6	43
Flushing (Q07)	3	56	4.4	94.2%	0	79	19.0	98
Fresh Meadows/Briarwood (Q08)	0	30	4.1	93.8%	0	85	15.7	42
Woodhaven (Q09)	0	15	3.8	80.4%	0	3,698	8.0	68
Howard Beach (Q10)	0	24	3.9	88.3%	2	623	8.7	49
Bayside (Q11)	0	32	3.3	98.1%	0	26	16.8	16
Jamaica/St. Albans (Q12)	27,400	46	4.7	83.6%	11	246	2.9	113
Queens Village (Q13)	6,330	70	5.4	93.9%	0	131	8.6	62
The Rockaways (Q14)	0	19	2.1	89.1%	5	61	5.9	36
Total	515,011	528	4.7	89.0%	26	110	9.6	1,008
Staten Island								
Willowbrook (S01)	1,150	70	5.0	92.0%	1	77	7.0	85
South Beach (S02)	0	43	2.0	93.0%	3	13	4.2	44
Tottenville (S03)	24,618	32	1.4	98.3%	2	25	10.0	61
Total	25,768	145	2.4	94.7%	6	26	7.2	192
New York City Total	697,328	1,638	5.1	86.7%	131	139	6.2	6,581

TABLE 1: Community District Characteristics (continued)

Community Districts	% No Prenatal Care (1999)	Late Prenatal Care (1999)	% Late Prenatal Care (1999)	Low Birthweight Babies (1999)	% Low Birthweight Babies (1999)	Infant Mortality Rate (1999)	% Mothers Smoke/Drink Alcohol During Pregnancy (1999)	% Births to Single Mom (1999)
Bronx								
Mott Haven (B01)	5.8%	107	6.8%	185	11.8%	9.0	8.6%	80.4%
Hunts Point (B02)	7.4%	61	6.8%	94	10.5%	7.8	8.0%	77.2%
Morrisania (B03)	10.6%	81	6.0%	155	11.5%	9.7	8.0%	79.8%
Concourse/Highbridge (B04)	8.8%	183	6.3%	273	9.5%	5.5	6.0%	72.2%
University Heights (B05)	10.0%	133	5.0%	220	8.3%	7.5	6.5%	75.8%
East Tremont (B06)	6.9%	51	3.7%	129	9.3%	7.2	9.6%	77.1%
Fordham (B07)	7.0%	132	5.1%	188	7.3%	5.8	4.3%	64.7%
Riverdale (B08)	5.3%	53	4.6%	92	7.9%	2.6	2.3%	44.8%
Unionport/Soundview (B09)	6.7%	160	5.9%	283	10.4%	6.3	3.4%	66.0%
Throgs Neck (B10)	3.7%	18	1.8%	76	7.7%	4.0	2.5%	40.4%
Pelham Parkway (B11)	4.0%	58	4.4%	104	7.8%	5.3	2.2%	50.3%
Williamsbridge (B12)	5.7%	106	5.6%	211	11.1%	8.4	1.8%	65.5%
Total	7.2%	1,146	5.4%	2,011	9.4%	6.6	5.2%	67.7%
Brooklyn								
Williamsburg/Greenpoint (K01)	3.2%	159	5.2%	197	6.5%	3.9	2.8%	32.2%
Fort Greene/Brooklyn Hts (K02)	3.1%	54	4.9%	107	9.8%	4.6	6.1%	51.7%
Bedford Stuyvesant (K03)	5.3%	163	7.0%	281	12.1%	9.1	10.1%	76.2%
Bushwick (K04)	2.9%	141	6.3%	177	7.9%	6.7	6.8%	69.7%
East New York (K05)	5.5%	234	8.0%	309	10.6%	6.5	5.7%	70.8%
Park Slope (K06)	4.4%	48	3.5%	101	7.3%	5.1	4.8%	35.0%
Sunset Park (K07)	2.9%	84	3.9%	128	5.9%	6.0	2.4%	49.7%
Crown Heights North (K08)	6.9%	104	6.8%	179	11.8%	9.8	8.9%	72.0%
Crown Heights South (K09)	5.9%	114	6.2%	175	9.5%	9.2	2.4%	56.9%
Bay Ridge (K10)	4.7%	66	3.9%	105	6.3%	2.4	4.2%	18.0%
Bensonhurst (K11)	10.5%	80	3.7%	153	7.1%	4.7	4.6%	21.0%
Borough Park (K12)	10.1%	113	2.8%	229	5.6%	3.7	0.7%	15.4%
Coney Island (K13)	34.5%	67	5.4%	100	8.0%	4.0	3.5%	47.6%
Flatbush/Midwood (K14)	12.0%	178	5.8%	261	8.5%	9.4	2.2%	43.1%
Sheepshead Bay (K15)	15.1%	48	2.7%	142	7.8%	1.7	2.9%	18.6%
Brownsville (K16)	6.6%	107	7.1%	194	12.9%	14.6	10.4%	80.0%
East Flatbush (K17)	6.2%	179	6.9%	283	10.8%	10.7	2.4%	67.0%
Canarsie (K18)	8.5%	116	4.5%	209	8.1%	10.1	2.7%	40.7%
Total	7.9%	2,055	5.2%	3,330	8.5%	6.8	4.2%	46.6%

209

Community Districts	% No Prenatal Care (1999)	Late Prenatal Care (1999)	% Late Prenatal Care (1999)	Low Birthweight Babies (1999)	% Low Birthweight Babies (1999)	Infant Mortality Rate (1999)	% Mothers Smoke/Drink Alcohol During Pregnancy (1999)	% Births to Single Mom (1999)
Manhattan								
Battery Park/Tribeca (M01)	1.7%	10	2.4%	39	9.4%	2.4	1.7%	12.0%
Greenwich Village (M02)	1.7%	15	2.1%	52	7.3%	5.6	1.7%	15.2%
Lower East Side (M03)	1.3%	104	4.8%	136	6.3%	3.2	4.0%	39.2%
Chelsea/Clinton (M04)	4.2%	51	6.8%	61	8.1%	2.7	3.6%	37.5%
Midtown Business District (M05)	1.5%	28	7.0%	22	5.5%	10.0	4.5%	20.5%
Murray Hill/Stuyvesant (M06)	1.9%	41	3.4%	89	7.4%	2.5	2.7%	9.8%
Upper West Side (M07)	2.9%	103	4.0%	159	6.2%	3.1	1.8%	20.3%
Upper East Side (M08)	2.2%	50	1.9%	185	7.0%	5.3	0.7%	7.5%
Manhattanville (M09)	6.2%	115	7.5%	129	8.4%	9.1	4.2%	62.6%
Central Harlem (M10)	6.3%	145	8.5%	204	11.9%	16.4	10.1%	73.9%
East Harlem (M11)	3.4%	147	7.9%	217	11.7%	9.7	6.8%	74.1%
Washington Heights (M12)	7.3%	247	7.2%	250	7.3%	3.5	1.8%	61.7%
Total	3.9%	1,056	5.4%	1,545	8.0%	5.9	3.5%	40.9%
Queens								
Astoria/Long Island City (Q01)	6.3%	181	7.0%	215	8.3%	6.5	2.7%	41.6%
Sunnyside/Woodside (Q02)	2.8%	111	7.3%	89	5.8%	3.3	1.4%	40.0%
Jackson Heights (Q03)	3.6%	217	8.1%	183	6.9%	5.6	1.0%	56.1%
Elmhurst/Corona (Q04)	3.7%	263	9.0%	206	7.0%	7.5	0.8%	50.9%
Ridgewood/Glendale (Q05)	3.4%	90	4.4%	141	6.9%	5.3	4.5%	36.7%
Rego Park/Forest Hills (Q06)	3.8%	36	3.2%	86	7.6%	4.4	1.9%	17.9%
Flushing (Q07)	3.9%	170	6.8%	157	6.2%	5.6	1.2%	24.9%
Fresh Meadows/Briarwood (Q08)	2.3%	92	5.0%	136	7.4%	1.1	1.6%	26.7%
Woodhaven (Q09)	3.3%	133	6.5%	177	8.7%	6.4	2.2%	42.7%
Howard Beach (Q10)	2.9%	77	4.5%	175	10.3%	8.2	2.8%	42.4%
Bayside (Q11)	2.2%	31	4.3%	47	6.5%	4.2	1.9%	15.3%
Jamaica/St. Albans (Q12)	3.6%	187	5.9%	357	11.3%	9.5	3.8%	62.7%
Queens Village (Q13)	3.2%	95	4.9%	201	10.3%	10.7	2.6%	45.5%
The Rockaways (Q14)	2.7%	89	6.7%	146	11.0%	12.8	9.4%	59.4%
Total	3.6%	1,773	6.3%	2,318	8.2%	6.7	2.5%	43.0%
Staten Island								
Willowbrook (S01)	3.5%	139	5.8%	244	10.1%	7.9	9.2%	44.0%
South Beach (S02)	2.9%	51	3.3%	143	9.3%	8.4	9.5%	20.2%
Tottenville (S03)	3.3%	30	1.6%	148	8.1%	6.6	7.8%	11.1%
Total	3.3%	225	3.9%	536	9.2%	7.6	8.8%	27.1%
New York City Total	5.8%	6,255	5.5%	9,740	8.5%	6.6	4.1%	47.7%

TABLE 1: Community District Characteristics (continued)

Community Districts	Number of Asthma Hospitalizations (1999)	Asthma Hospitalization Rate (1999)	Number of Acute Respiratory Infection Hospitalizations (1999)	Acute Respiratory Infection Hospitalization Rate (1999)	Number of Pneumonia Hospitalizations (1999)	Pneumonia Hospitalization Rate (1999)	Estimated Number of Seriously Emotionally Disturbed Youth (9-17) (2000)	Estimated Number of Uninsured Children Under 18 Years (2001)
Bronx								
Mott Haven (B01)	615	20.2	190	6.2	132	4.3	1,765	3,501
Hunts Point (B02)	204	11.7	95	5.4	53	3.0	957	2,001
Morrisania (B03)	377	14.3	192	7.3	92	3.5	1,498	3,031
Concourse/Highbridge (B04)	553	11.2	313	6.4	155	3.1	2,613	5,692
University Heights (B05)	391	8.1	257	5.4	117	2.4	2,603	5,555
East Tremont (B06)	316	11.6	167	6.1	74	2.7	1,443	3,108
Fordham (B07)	389	8.4	187	4.1	109	2.4	2,450	5,340
Riverdale (B08)	111	4.7	55	2.3	27	1.1	1,291	2,694
Unionport/Soundview (B09)	544	10.2	214	4.0	91	1.7	3,009	6,180
Throgs Neck (B10)	97	3.8	49	1.9	24	0.9	1,482	2,984
Pelham Parkway (B11)	246	8.8	116	4.1	63	2.2	1,559	3,211
Williamsbridge (B12)	361	8.3	173	4.0	92	2.1	2,463	4,998
Total	4,205	10.0	2,007	4.8	1,029	2.5	23,132	48,303
Brooklyn								
Williamsburg/Greenpoint (K01)	198	4.0	189	3.8	127	2.6	2,683	5,635
Fort Greene/Brooklyn Hts (K02)	145	7.6	61	3.2	61	3.2	1,020	2,162
Bedford Stuyvesant (K03)	464	9.8	213	4.5	174	3.7	2,698	5,433
Bushwick (K04)	383	10.4	247	6.7	160	4.3	1,960	4,244
East New York (K05)	600	10.0	283	4.7	252	4.2	3,468	6,880
Park Slope (K06)	107	5.0	54	2.6	66	3.1	1,141	2,462
Sunset Park (K07)	87	2.7	114	3.5	125	3.8	1,738	3,738
Crown Heights North (K08)	258	9.4	100	3.7	100	3.6	1,539	3,153
Crown Heights South (K09)	292	9.3	97	3.1	114	3.6	1,829	3,593
Bay Ridge (K10)	74	2.9	96	3.8	82	3.3	1,332	2,879
Bensonhurst (K11)	59	1.6	86	2.3	56	1.5	2,132	4,247
Borough Park (K12)	53	0.8	106	1.7	100	1.6	3,406	7,259
Coney Island (K13)	83	3.4	56	2.3	48	1.9	1,497	2,831
Flatbush/Midwood (K14)	251	4.9	135	2.6	123	2.4	2,904	5,898
Sheepshead Bay (K15)	75	2.0	67	1.8	61	1.7	2,203	4,235
Brownsville (K16)	412	12.7	151	4.6	187	5.8	1,905	3,744
East Flatbush (K17)	473	10.0	176	3.7	199	4.2	2,746	5,420
Canarsie (K18)	254	4.6	138	2.5	147	2.7	3,269	6,350
Total	4,267	6.1	2,369	3.4	2,179	3.1	39,471	80,162

211

Community Districts	Number of Asthma Hospitalizations (1999)	Asthma Hospitalization Rate (1999)	Number of Acute Respiratory Infection Hospitalizations (1999)	Acute Respiratory Infection Hospitalization Rate (1999)	Number of Pneumonia Hospitalizations (1999)	Pneumonia Hospitalization Rate (1999)	Estimated Number of Seriously Emotionally Disturbed Youth (9-17) (2000)	Estimated Number of Uninsured Children Under 18 Years (2001)
Manhattan								
Battery Park/Tribeca (M01)	9	2.1	12	2.7	4	1.0	180	490
Greenwich Village (M02)	28	3.1	28	3.2	22	2.5	417	928
Lower East Side (M03)	209	6.9	132	4.3	67	2.2	1,837	3,402
Chelsea/Clinton (M04)	59	7.0	42	5.0	49	5.8	443	965
Midtown Business District (M05)	48	14.4	36	10.8	32	9.5	129	344
Murray Hill/Stuyvesant (M06)	45	4.1	21	1.9	14	1.3	512	1,247
Upper West Side (M07)	99	3.4	89	3.0	44	1.5	1,475	3,385
Upper East Side (M08)	65	2.4	89	3.3	31	1.1	1,269	3,179
Manhattanville (M09)	215	8.0	99	3.7	64	2.4	1,478	2,995
Central Harlem (M10)	488	15.8	154	5.0	94	3.0	1,738	3,578
East Harlem (M11)	798	23.3	244	7.1	154	4.5	1,975	3,920
Washington Heights (M12)	293	5.2	177	3.1	101	1.8	3,226	6,496
Total	2,356	8.7	1,123	4.1	677	2.5	14,678	30,929
Queens								
Astoria/Long Island City (Q01)	194	4.5	154	3.6	84	2.0	2,281	4,854
Sunnyside/Woodside (Q02)	111	5.0	97	4.4	50	2.3	1,152	2,515
Jackson Heights (Q03)	221	5.2	206	4.9	133	3.1	2,271	4,849
Elmhurst/Corona (Q04)	204	5.0	177	4.3	137	3.3	2,181	4,691
Ridgewood/Glendale (Q05)	210	5.3	197	4.9	95	2.4	2,222	4,619
Rego Park/Forest Hills (Q06)	49	2.5	42	2.2	26	1.3	1,102	2,247
Flushing (Q07)	138	2.7	79	1.6	65	1.3	2,812	5,786
Fresh Meadows/Briarwood (Q08)	173	5.0	96	2.8	74	2.1	1,907	3,941
Woodhaven (Q09)	244	6.3	173	4.4	97	2.5	2,184	4,487
Howard Beach (Q10)	154	4.6	93	2.8	85	2.6	1,883	3,790
Bayside (Q11)	53	2.2	42	1.7	36	1.5	1,465	2,799
Jamaica/St. Albans (Q12)	487	7.6	238	3.7	167	2.6	3,763	7,397
Queens Village (Q13)	294	5.7	129	2.5	103	2.0	3,082	5,985
The Rockaways (Q14)	189	5.9	102	3.2	73	2.3	1,812	3,690
Total	2,720	5.1	1,825	3.4	1,226	2.3	30,118	61,674
Staten Island								
Willowbrook (S01)	182	3.9	152	3.2	144	3.0	2,690	5,429
South Beach (S02)	97	3.1	97	3.1	88	2.8	1,846	3,596
Tottenville (S03)	58	1.4	50	1.2	67	1.7	2,337	4,641
Total	337	2.8	299	2.5	299	2.5	6,874	13,704
New York City Total	13,885	6.8	7,623	3.7	5,410	2.6	114,273	234,773

TABLE 1: Community District Characteristics (continued)

Community Districts	Births to Teen Mothers (1999)	% Births to Teen Mothers (1999)	Births to Teen Mothers (14-16 Years) 1999)	Births to (Teen Mothers (17-19 Years) (1999)	Juvenile Felony Arrests (Under 16 Years) (2000)	Juvenile Misdemeanor Arrests Under 16 Years) (2000)	Juvenile Violation Arrests (Under 16 Years) (2000)	Youth Felony Arrests (16-20 Years) (2000)
Bronx								
Mott Haven (B01)	325	20.8%	75	248	174	72	2	577
Hunts Point (B02)	182	20.3%	37	145	174	56	0	521
Morrisania (B03)	278	20.6%	58	219	129	47	1	476
Concourse/Highbridge (B04)	411	14.2%	82	326	177	38	4	758
University Heights (B05)	401	15.1%	79	320	144	47	0	802
East Tremont (B06)	244	17.7%	42	201	94	25	0	539
Fordham (B07)	298	11.6%	47	249	119	47	0	713
Riverdale (B08)	116	10.0%	25	89	94	42	3	234
Unionport/Soundview (B09)	373	13.7%	64	307	174	74	0	583
Throgs Neck (B10)	66	6.7%	13	53	74	50	0	217
Pelham Parkway (B11)	122	9.2%	26	96	46	39	1	181
Williamsbridge (B12)	231	12.2%	41	187	88	26	0	548
Total	3,050	14.2%	589	2,443	1,487	563	11	6,149
Brooklyn								
Williamsburg/Greenpoint (K01)	259	8.5%	48	211	145	103	4	354
Fort Greene/Brooklyn Hts (K02)	119	10.9%	17	102	196	56	2	456
Bedford Stuyvesant (K03)	389	16.8%	74	315	179	45	0	718
Bushwick (K04)	345	15.4%	67	278	138	80	2	539
East New York (K05)	458	15.7%	88	369	269	89	0	833
Park Slope (K06)	95	6.9%	20	74	82	50	1	247
Sunset Park (K07)	269	12.4%	38	230	62	32	0	227
Crown Heights North (K08)	189	12.4%	34	154	147	48	0	463
Crown Heights South (K09)	174	9.4%	23	149	142	61	3	393
Bay Ridge (K10)	75	4.5%	9	66	38	61	1	159
Bensonhurst (K11)	73	3.4%	13	60	76	68	1	157
Borough Park (K12)	185	4.6%	24	161	83	63	0	171
Coney Island (K13)	141	11.3%	23	118	124	49	0	349
Flatbush/Midwood (K14)	236	7.7%	35	200	114	45	0	439
Sheepshead Bay (K15)	88	4.9%	11	77	104	36	0	236
Brownsville (K16)	286	19.0%	50	234	150	67	1	501
East Flatbush (K17)	257	9.8%	37	219	144	47	1	541
Canarsie (K18)	160	6.2%	31	128	223	107	0	508
Total	3,798	9.7%	642	3,145	2,416	1,107	16	7,291

Community Districts	Births to Teen Mothers (1999)	% Births to Teen Mothers (1999)	Births to Teen Mothers (14-16 Years) 1999)	Births to (Teen Mothers (17-19 Years) (1999)	Juvenile Felony Arrests (Under 16 Years) (2000)	Juvenile Misdemeanor Arrests Under 16 Years) (2000)	Juvenile Violation Arrests (Under 16 Years) (2000)	Youth Felony Arrests (16-20 Years) (2000)
Manhattan								
Battery Park/Tribeca (M01)	4	1.0%	0	4	13	15	1	60
Greenwich Village (M02)	12	1.7%	2	10	59	47	1	402
Lower East Side (M03)	182	8.4%	27	155	128	75	0	424
Chelsea/Clinton (M04)	59	7.8%	10	49	66	93	1	432
Midtown Business District (M05)	27	6.8%	10	17	22	29	0	325
Murray Hill/Stuyvesant (M06)	15	1.3%	2	13	57	84	1	329
Upper West Side (M07)	105	4.1%	22	82	123	60	2	285
Upper East Side (M08)	65	2.4%	19	45	33	15	0	158
Manhattanville (M09)	220	14.3%	48	171	163	54	0	1,014
Central Harlem (M10)	271	15.9%	52	219	150	82	4	617
East Harlem (M11)	281	15.2%	56	223	164	69	3	834
Washington Heights (M12)	406	11.8%	56	347	130	74	2	718
Total	1,647	8.5%	304	1,335	1,110	699	15	5,598
Queens								
Astoria/Long Island City (Q01)	187	7.2%	26	161	130	29	0	317
Sunnyside/Woodside (Q02)	90	5.9%	10	80	39	41	0	171
Jackson Heights (Q03)	242	9.1%	33	208	60	26	0	337
Elmhurst/Corona (Q04)	220	7.5%	32	188	103	53	4	318
Ridgewood/Glendale (Q05)	148	7.2%	25	123	77	54	1	245
Rego Park/Forest Hills (Q06)	18	1.6%	0	18	108	42	0	120
Flushing (Q07)	100	4.0%	11	89	90	72	1	263
Fresh Meadows/Briarwood (Q08)	71	3.8%	13	58	87	87	3	200
Woodhaven (Q09)	193	9.4%	19	174	128	33	2	339
Howard Beach (Q10)	140	8.2%	17	122	136	34	1	257
Bayside (Q11)	19	2.6%	1	18	47	48	0	94
Jamaica/St. Albans (Q12)	385	12.2%	50	331	269	95	6	916
Queens Village (Q13)	150	7.7%	21	129	113	47	1	264
The Rockaways (Q14)	178	13.4%	30	145	142	69	0	295
Total	2,143	7.6%	289	1,845	1,529	730	19	4,136
Staten Island								
Willowbrook (S01)	257	10.7%	47	210	154	175	1	744
South Beach (S02)	49	3.2%	8	41	25	44	0	110
Tottenville (S03)	33	1.8%	3	30	48	98	0	211
Total	341	5.9%	58	283	227	317	1	1,065
New York City Total	10,979	9.6%	1,882	9,051	6,769	3,416	62	24,239

TABLE 1: Community District Characteristics (continued)

Community Districts	Youth Misdemeanor Arrests (16-20 Years) (2000)	Youth Violation Arrests (16-20 Years) (2000)	Youth Unemployment Rate (2000)	Youth 16-19 Years Not High School Graduate and Not in Labor Force (2000)	Youth 16-19 Years Not in School and Not HS Graduate (2000)	Abuse & Neglect Reports (2000)	Abuse & Neglect Reports Per 1,000 Children (2000)	% of Abuse & Neglect Reports Indicated (2000)
Bronx								
Mott Haven (B01)	1,172	47	10.7%	11.2%	17.8%	1,239	42.8	38.7%
Hunts Point (B02)	835	6	17.8%	8.8%	19.2%	730	44.1	35.8%
Morrisania (B03)	665	21	14.5%	9.5%	17.0%	1,086	43.4	39.0%
Concourse/Highbridge (B04)	1,190	50	15.2%	9.6%	18.1%	1,599	34.0	36.3%
University Heights (B05)	1,132	25	12.6%	10.6%	18.2%	1,573	34.3	36.2%
East Tremont (B06)	642	8	14.8%	9.2%	15.4%	1,017	39.6	38.6%
Fordham (B07)	1,299	25	12.8%	7.1%	14.4%	1,124	25.5	37.8%
Riverdale (B08)	276	13	14.3%	4.8%	7.5%	341	15.3	41.1%
Unionport/Soundview (B09)	1,066	29	14.2%	8.2%	13.7%	1,699	33.3	28.5%
Throgs Neck (B10)	404	46	10.3%	1.8%	6.8%	390	15.8	29.0%
Pelham Parkway (B11)	325	16	10.5%	5.0%	9.6%	524	19.7	32.4%
Williamsbridge (B12)	749	30	9.7%	5.2%	8.6%	1,032	25.0	40.5%
Total	9,755	316	12.9%	7.8%	14.0%	13,125	32.9	35.9%
Brooklyn								
Williamsburg/Greenpoint (K01)	650	22	8.5%	7.3%	12.8%	777	16.7	35.0%
Fort Greene/Brooklyn Hts (K02)	1,196	32	22.0%	6.1%	9.9%	642	35.9	36.9%
Bedford Stuyvesant (K03)	1,040	52	13.5%	8.1%	14.8%	1,739	38.7	37.4%
Bushwick (K04)	741	17	12.4%	10.3%	19.2%	1,224	34.9	36.1%
East New York (K05)	1,549	52	12.3%	7.6%	14.4%	1,958	34.4	33.5%
Park Slope (K06)	413	10	12.0%	5.0%	10.2%	538	26.4	26.0%
Sunset Park (K07)	576	17	9.2%	9.0%	19.4%	665	21.5	22.4%
Crown Heights North (K08)	829	28	10.6%	6.3%	12.5%	890	34.2	36.4%
Crown Heights South (K09)	701	19	10.7%	4.5%	7.7%	604	20.3	32.8%
Bay Ridge (K10)	310	8	6.4%	2.8%	7.2%	313	13.2	29.1%
Bensonhurst (K11)	320	6	7.0%	4.6%	9.3%	574	16.4	29.6%
Borough Park (K12)	294	6	4.2%	4.1%	7.4%	500	8.3	30.0%
Coney Island (K13)	781	13	9.9%	7.0%	11.0%	858	36.7	31.4%
Flatbush/Midwood (K14)	758	33	11.3%	4.3%	8.2%	958	19.7	33.0%
Sheepshead Bay (K15)	516	5	6.5%	3.9%	7.0%	520	14.9	25.6%
Brownsville (K16)	923	30	14.4%	10.1%	15.9%	1,309	42.3	29.9%
East Flatbush (K17)	918	37	13.1%	4.3%	8.9%	971	21.7	33.5%
Canarsie (K18)	832	21	10.6%	2.5%	4.9%	898	17.1	30.6%
Total	13,347	408	10.4%	5.9%	10.9%	16,330	24.6	32.6%

Community Districts	Youth Misdemeanor Arrests (16-20 Years) (2000)	Youth Violation Arrests (16-20 Years) (2000)	Youth Unemployment Rate (2000)	Youth 16-19 Years Not High School Graduate and Not in Labor Force (2000)	Youth 16-19 Years Not in School and Not HS Graduate (2000)	Abuse & Neglect Reports (2000)	Abuse & Neglect Reports Per 1,000 Children (2000)	% of Abuse & Neglect Reports Indicated (2000)
Manhattan								
Battery Park/Tribeca (M01)	243	8	18.6%	2.9%	3.6%	44	10.9	38.6%
Greenwich Village (M02)	1,392	64	11.9%	0.5%	1.3%	81	10.6	50.6%
Lower East Side (M03)	671	38	9.0%	6.0%	11.4%	918	32.7	42.9%
Chelsea/Clinton (M04)	1,160	60	7.1%	4.9%	8.9%	357	44.7	46.5%
Midtown Business District (M05)	1,001	52	25.8%	0.2%	1.7%	95	33.5	45.3%
Murray Hill/Stuyvesant (M06)	1,054	66	13.0%	0.7%	4.0%	108	10.5	49.1%
Upper West Side (M07)	531	18	8.9%	2.5%	6.4%	500	17.9	48.4%
Upper East Side (M08)	259	12	11.6%	1.9%	3.2%	162	6.2	40.1%
Manhattanville (M09)	1,067	29	16.4%	5.2%	9.3%	802	32.4	44.3%
Central Harlem (M10)	1,017	38	13.9%	8.8%	13.1%	1,470	49.7	42.6%
East Harlem (M11)	1,268	43	11.2%	9.8%	18.6%	1,447	44.7	51.9%
Washington Heights (M12)	1,875	36	13.7%	6.8%	13.9%	1,404	26.2	40.9%
Total	11,539	466	12.7%	5.4%	10.2%	7,685	30.1	44.9%
Queens								
Astoria/Long Island City (Q01)	851	35	7.7%	9.7%	15.8%	969	24.2	35.5%
Sunnyside/Woodside (Q02)	527	28	9.1%	6.9%	17.0%	361	17.4	36.6%
Jackson Heights (Q03)	783	40	9.4%	6.7%	18.4%	728	18.2	31.7%
Elmhurst/Corona (Q04)	846	94	8.6%	6.4%	17.9%	569	14.7	34.6%
Ridgewood/Glendale (Q05)	532	21	8.5%	4.4%	9.6%	742	19.4	32.7%
Rego Park/Forest Hills (Q06)	250	10	6.3%	1.7%	2.8%	195	10.5	44.6%
Flushing (Q07)	431	19	5.3%	3.1%	5.1%	604	12.6	35.1%
Fresh Meadows/Briarwood (Q08)	379	14	8.6%	3.7%	6.7%	452	13.9	38.7%
Woodhaven (Q09)	298	12	8.5%	3.9%	9.0%	860	23.2	30.5%
Howard Beach (Q10)	296	18	8.1%	4.0%	6.5%	690	22.0	38.1%
Bayside (Q11)	210	8	3.8%	1.0%	2.9%	229	9.9	34.5%
Jamaica/St. Albans (Q12)	1,925	52	9.4%	5.0%	10.9%	1,825	29.9	40.4%
Queens Village (Q13)	419	18	9.7%	2.1%	5.1%	921	18.6	27.9%
The Rockaways (Q14)	699	32	12.4%	5.5%	12.9%	1,192	39.1	39.7%
Total	8,446	401	8.4%	4.8%	10.5%	10,566	20.7	35.7%
Staten Island								
Willowbrook (S01)	1,090	25	12.5%	4.4%	10.6%	1,436	32.0	36.4%
South Beach (S02)	319	1	6.7%	2.3%	5.6%	503	16.9	33.8%
Tottenville (S03)	562	4	6.2%	1.6%	2.9%	352	9.2	23.3%
Total	1,971	30	8.7%	2.9%	6.6%	2,338	20.6	33.8%
New York City Total	45,058	1,621	10.6%	5.7%	11.0%	50,044	25.8	36.1%

TABLE 1: Community District Characteristics (continued)

Community Districts	Active Preventive Service Cases (1999)	New Preventive Service Cases (2001)	Number of Children in Foster Care (2001)	Number of Children in Foster Care Per 1,000 Children (2001)	Number of Children Placed in Foster Care (2001)	Foster Care Placements Per 1,000 Children (2001)	Children Entered Foster Care in CD of Origin (2001)	Children Entered Foster Care Per 1,000 Children in CD of Origin (2001)
Bronx								
Mott Haven (B01)	566	486	929	32.1	227	7.8	268	9.3
Hunts Point (B02)	191	244	505	30.5	93	5.6	136	8.2
Morrisania (B03)	198	273	899	35.9	100	4.0	262	10.5
Concourse/Highbridge (B04)	424	445	1,121	23.8	283	6.0	340	7.2
University Heights (B05)	286	359	1,214	26.4	304	6.6	363	7.9
East Tremont (B06)	173	354	880	34.3	7	0.3	280	10.9
Fordham (B07)	185	210	692	15.7	459	10.4	193	4.4
Riverdale (B08)	32	57	135	6.1	82	3.7	45	2.0
Unionport/Soundview (B09)	213	368	775	15.2	416	8.1	235	4.6
Throgs Neck (B10)	39	65	129	5.2	104	4.2	44	1.8
Pelham Parkway (B11)	83	203	200	7.5	87	3.3	96	3.6
Williamsbridge (B12)	301	197	512	12.4	339	8.2	202	4.9
Total	2,691	3,261	7,991	20.0	2,501	6.3	2,464	6.2
Brooklyn								
Williamsburg/Greenpoint (K01)	138	191	277	5.9	53	1.1	85	1.8
Fort Greene/Brooklyn Hts (K02)	160	403	425	23.8	143	8.0	84	4.7
Bedford Stuyvesant (K03)	345	535	1,463	32.6	392	8.7	353	7.9
Bushwick (K04)	282	316	591	16.8	136	3.9	155	4.4
East New York (K05)	225	547	1,083	19.0	381	6.7	343	6.0
Park Slope (K06)	240	274	221	10.9	2	0.1	55	2.7
Sunset Park (K07)	338	318	138	4.5	98	3.2	48	1.6
Crown Heights North (K08)	153	248	636	24.4	173	6.6	162	6.2
Crown Heights South (K09)	130	152	319	10.7	73	2.5	99	3.3
Bay Ridge (K10)	42	77	42	1.8	3	0.1	23	1.0
Bensonhurst (K11)	124	114	61	1.7	4	0.1	35	1.0
Borough Park (K12)	63	76	107	1.8	22	0.4	59	1.0
Coney Island (K13)	183	193	301	12.9	105	4.5	70	3.0
Flatbush/Midwood (K14)	157	273	286	5.9	73	1.5	127	2.6
Sheepshead Bay (K15)	42	72	92	2.6	16	0.5	36	1.0
Brownsville (K16)	148	299	897	29.0	186	6.0	197	6.4
East Flatbush (K17)	124	250	367	8.2	152	3.4	188	4.2
Canarsie (K18)	105	208	206	3.9	121	2.3	99	1.9
Total	2,999	4,546	7,512	11.3	2,133	3.2	2,218	3.3

Community Districts	Active Preventive Service Cases (1999)	New Preventive Service Cases (2001)	Number of Children in Foster Care (2001)	Number of Children in Foster Care Per 1,000 Children (2001)	Number of Children Placed in Foster Care (2001)	Foster Care Placements Per 1,000 Children (2001)	Children Entered Foster Care in CD of Origin (2001)	Children Entered Foster Care Per 1,000 Children in CD of Origin (2001)
Manhattan								
Battery Park/Tribeca (M01)	11	19	8	2.0	0	0.0	11	2.7
Greenwich Village (M02)	16	15	50	6.5	0	0.0	12	1.6
Lower East Side (M03)	275	232	535	19.0	102	3.6	236	8.4
Chelsea/Clinton (M04)	73	56	274	34.3	9	1.1	74	9.3
Midtown Business District (M05)	35	28	45	15.9	53	18.7	10	3.5
Murray Hill/Stuyvesant (M06)	34	14	52	5.0	0	0.0	11	1.1
Upper West Side (M07)	198	120	257	9.2	167	6.0	87	3.1
Upper East Side (M08)	36	23	50	1.9	52	2.0	20	0.8
Manhattanville (M09)	322	259	692	28.0	97	3.9	219	8.8
Central Harlem (M10)	547	492	1,545	52.2	165	5.6	517	17.5
East Harlem (M11)	601	461	1,107	34.2	250	7.7	395	12.2
Washington Heights (M12)	445	370	545	10.2	111	2.1	200	3.7
Total	2,593	2,089	5,160	20.2	1,006	3.9	1,792	7.0
Queens								
Astoria/Long Island City (Q01)	117	161	379	9.4	49	1.2	104	2.6
Sunnyside/Woodside (Q02)	49	87	79	3.8	3	0.1	25	1.2
Jackson Heights (Q03)	63	109	193	4.8	44	1.1	62	1.5
Elmhurst/Corona (Q04)	72	179	122	3.1	99	2.6	49	1.3
Ridgewood/Glendale (Q05)	44	125	136	3.6	48	1.3	75	2.0
Rego Park/Forest Hills (Q06)	17	44	24	1.3	0	0.0	18	1.0
Flushing (Q07)	87	168	176	3.7	43	0.9	48	1.0
Fresh Meadows/Briarwood (Q08)	34	49	152	4.7	37	1.1	62	1.9
Woodhaven (Q09)	76	184	216	5.8	79	2.1	77	2.1
Howard Beach (Q10)	61	117	247	7.9	65	2.1	74	2.4
Bayside (Q11)	13	25	56	2.4	33	1.4	22	1.0
Jamaica/St. Albans (Q12)	309	581	1,102	18.0	466	7.6	308	5.0
Queens Village (Q13)	144	197	408	8.2	233	4.7	163	3.3
The Rockaways (Q14)	159	216	656	21.5	202	6.6	232	7.6
Total	1,245	2,242	3,946	7.7	1,401	2.7	1,319	2.6
Staten Island								
Willowbrook (S01)	181	264	623	13.9	247	5.5	278	6.2
South Beach (S02)	11	43	79	2.7	83	2.8	44	1.5
Tottenville (S03)	6	11	36	0.9	15	0.4	11	0.3
Total	198	318	738	6.5	345	3.0	333	2.9
New York City Total	9,726	12,456	28,862	14.9	8,375	4.3	8,375	4.3

TABLE 1: Community District Characteristics (continued)

Community Districts	Number of Children Placed in Foster Boarding Homes (2001)	Number of Children in Foster Boarding Homes (2001)	Number of Children Placed in Kinship Homes (2001)	Number of Children in Kinship Homes (2001)	Number of Children Placed in Congregate Care (2001)	Number of Children in Congregate Care (2001)	Public Library Branches (2000)	Public Indoor and Outdoor Swimming Pools (2000)
Bronx								
Mott Haven (B01)	154	520	72	271	1	122	1	1
Hunts Point (B02)	73	309	17	132	3	57	1	0
Morrisania (B03)	65	541	35	229	0	118	2	1
Concourse/Highbridge (B04)	203	629	50	318	30	159	3	2
University Heights (B05)	233	745	40	287	31	160	2	0
East Tremont (B06)	2	550	5	214	0	105	3	1
Fordham (B07)	332	382	46	201	81	100	1	0
Riverdale (B08)	49	70	11	39	22	24	5	1
Unionport/Soundview (B09)	298	418	70	212	48	133	5	0
Throgs Neck (B10)	72	62	21	40	11	23	4	0
Pelham Parkway (B11)	54	94	26	60	7	40	3	0
Williamsbridge (B12)	190	297	31	102	118	105	3	1
Total	1,725	4,617	424	2,105	352	1,146	33	7
Brooklyn								
Williamsburg/Greenpoint (K01)	24	145	21	93	8	37	4	2
Fort Greene/Brooklyn Hts (K02)	32	241	27	126	84	54	4	1
Bedford Stuyvesant (K03)	218	807	125	490	46	152	3	1
Bushwick (K04)	94	330	39	174	3	75	2	0
East New York (K05)	229	568	92	346	60	154	4	1
Park Slope (K06)	0	121	2	67	0	29	4	1
Sunset Park (K07)	48	82	25	30	25	25	2	2
Crown Heights North (K08)	110	336	44	205	19	88	0	1
Crown Heights South (K09)	48	154	25	92	0	69	2	0
Bay Ridge (K10)	0	27	3	9	0	6	4	0
Bensonhurst (K11)	1	28	3	16	0	15	2	0
Borough Park (K12)	5	61	13	27	4	18	4	0
Coney Island (K13)	37	148	17	99	51	52	3	0
Flatbush/Midwood (K14)	45	120	21	88	7	68	3	0
Sheepshead Bay (K15)	10	49	6	22	0	19	6	0
Brownsville (K16)	147	531	39	243	0	111	3	2
East Flatbush (K17)	88	189	52	90	12	81	3	0
Canarsie (K18)	85	71	36	65	0	66	5	0
Total	1,221	4,008	590	2,282	319	1,119	58	11

220

Community Districts	Number of Children Placed in Foster Boarding Homes (2001)	Number of Children in Foster Boarding Homes (2001)	Number of Children Placed in Kinship Homes (2001)	Number of Children in Kinship Homes (2001)	Number of Children Placed in Congregate Care (2001)	Number of Children in Congregate Care (2001)	Public Library Branches (2000)	Public Indoor and Outdoor Swimming Pools (2000)
Manhattan								
Battery Park/Tribeca (M01)	0	4	0	0	0	4	1	0
Greenwich Village (M02)	0	42	0	5	0	2	2	2
Lower East Side (M03)	64	338	28	119	10	67	5	2
Chelsea/Clinton (M04)	6	185	3	56	0	29	2	1
Midtown Business District (M05)	0	32	4	9	49	3	1	0
Murray Hill/Stuyvesant (M06)	0	26	0	17	0	8	3	3
Upper West Side (M07)	38	156	16	67	113	29	3	0
Upper East Side (M08)	15	30	6	6	31	13	5	1
Manhattanville (M09)	63	435	28	162	6	90	3	1
Central Harlem (M10)	94	921	69	403	2	190	4	3
East Harlem (M11)	182	643	64	295	4	154	2	3
Washington Heights (M12)	57	325	36	143	18	68	3	1
Total	519	3,137	254	1,282	233	657	34	17
Queens								
Astoria/Long Island City (Q01)	35	179	13	129	1	65	5	1
Sunnyside/Woodside (Q02)	0	44	3	16	0	19	3	0
Jackson Heights (Q03)	13	118	17	50	14	22	4	1
Elmhurst/Corona (Q04)	34	57	23	37	42	26	2	0
Ridgewood/Glendale (Q05)	23	69	25	44	0	21	4	0
Rego Park/Forest Hills (Q06)	0	17	0	6	0	1	3	0
Flushing (Q07)	18	85	24	64	1	26	8	0
Fresh Meadows/Briarwood (Q08)	21	70	6	52	10	29	6	0
Woodhaven (Q09)	58	89	11	81	10	44	3	0
Howard Beach (Q10)	34	121	25	75	6	50	3	0
Bayside (Q11)	0	22	7	25	26	8	5	0
Jamaica/St. Albans (Q12)	310	495	85	392	71	205	5	2
Queens Village (Q13)	107	211	31	126	95	62	6	0
The Rockaways (Q14)	55	341	53	200	94	104	5	0
Total	708	1,918	323	1,297	370	682	62	4
Staten Island								
Willowbrook (S01)	94	339	30	158	123	113	4	3
South Beach (S02)	14	40	15	16	54	22	3	0
Tottenville (S03)	8	17	7	14	0	5	4	1
Total	116	396	52	188	177	140	11	4
New York City Total	4,460	16,270	1,746	8,431	2,116	4,181	198	43

TABLE 1: Community District Characteristics (continued)

Community Districts	Public Recreation Centers (2000)	Number of Playgrounds (2000)	Number of Bank Branches (2000)	Total Bank Deposits (2000)	Average Bank Deposit (2000)	Per Capita (16 Years & Over) Deposit (2000)	Laundromats (2001)	Supermarkets (2001)
Bronx								
Mott Haven (B01)	1	18	8	$399,031,000	$49,878,875	$7,098	33	11
Hunts Point (B02)	2	6	8	$383,644,000	$47,955,500	$11,994	14	8
Morrisania (B03)	0	13	1	$10,448,000	$10,448,000	$226	17	9
Concourse/Highbridge (B04)	1	4	7	$380,888,000	$54,412,571	$3,935	39	17
University Heights (B05)	0	9	4	$137,897,000	$34,474,250	$1,589	42	15
East Tremont (B06)	1	7	4	$260,073,000	$65,018,250	$4,954	25	5
Fordham (B07)	0	1	13	$1,050,094,000	$80,776,462	$10,361	43	11
Riverdale (B08)	0	0	15	$1,871,777,000	$124,785,133	$23,006	31	11
Unionport/Soundview (B09)	3	15	13	$986,570,000	$75,890,000	$8,087	55	21
Throgs Neck (B10)	0	1	18	$1,597,665,000	$88,759,167	$17,007	24	10
Pelham Parkway (B11)	0	9	14	$1,613,141,000	$115,224,357	$18,555	41	8
Williamsbridge (B12)	0	5	7	$482,718,000	$68,959,714	$4,301	42	13
Total	8	90	112	$9,173,946,000	$81,910,232	$9,473	407	139
Brooklyn								
Williamsburg/Greenpoint (K01)	7	20	15	$1,545,391,000	$103,026,067	$13,011	75	14
Fort Greene/Brooklyn Hts (K02)	1	21	27	$2,932,135,000	$108,597,593	$35,479	39	15
Bedford Stuyvesant (K03)	0	24	6	$360,783,000	$60,130,500	$3,475	65	14
Bushwick (K04)	1	7	1	$40,014,000	$40,014,000	$549	56	5
East New York (K05)	0	14	9	$514,232,000	$57,136,889	$4,200	64	16
Park Slope (K06)	5	9	14	$1,062,085,000	$75,863,214	$12,390	61	17
Sunset Park (K07)	0	8	6	$491,722,000	$81,953,667	$5,316	54	5
Crown Heights North (K08)	0	4	4	$211,915,000	$52,978,750	$2,913	45	11
Crown Heights South (K09)	0	6	5	$273,166,000	$54,633,200	$3,509	46	9
Bay Ridge (K10)	1	2	27	$2,636,634,000	$97,653,111	$25,671	57	11
Bensonhurst (K11)	0	6	22	$2,650,810,000	$120,491,364	$18,799	75	13
Borough Park (K12)	0	5	15	$1,874,612,000	$124,974,133	$14,282	50	6
Coney Island (K13)	1	12	9	$1,014,262,000	$112,695,778	$11,850	20	8
Flatbush/Midwood (K14)	1	4	23	$2,241,059,000	$97,437,348	$17,885	48	13
Sheepshead Bay (K15)	1	10	33	$3,921,546,000	$118,834,727	$30,301	62	12
Brownsville (K16)	0	14	2	$68,016,000	$34,008,000	$1,178	30	10
East Flatbush (K17)	1	4	6	$437,126,000	$72,854,333	$3,464	70	15
Canarsie (K18)	1	15	20	$2,523,087,000	$126,154,350	$17,054	56	14
Total	20	185	244	$24,798,595,000	$101,633,586	$13,216	973	208

Community Districts	Public Recreation Centers (2000)	Number of Playgrounds (2000)	Number of Bank Branches (2000)	Total Bank Deposits (2000)	Average Bank Deposit (2000)	Per Capita (16 Years & Over) Deposit (2000)	Laundromats (2001)	Supermarkets (2001)
Manhattan								
Battery Park/Tribeca (M01)	0	0	56	$44,796,022,000	$772,345,207	$1,462,298	4	3
Greenwich Village (M02)	3	6	36	$6,009,110,000	$166,919,722	$69,682	51	9
Lower East Side (M03)	1	15	27	$2,876,675,000	$106,543,519	$20,573	67	9
Chelsea/Clinton (M04)	1	5	17	$1,591,575,000	$93,622,059	$19,818	50	16
Midtown Business District (M05)	0	0	170	$120,397,600,000	$708,221,176	$2,906,189	20	5
Murray Hill/Stuyvesant (M06)	1	5	38	$5,330,687,000	$140,281,237	$42,043	64	20
Upper West Side (M07)	1	10	24	$3,042,639,000	$126,776,625	$16,679	63	23
Upper East Side (M08)	0	4	48	$7,670,774,000	$159,807,792	$39,745	116	27
Manhattanville (M09)	0	4	7	$811,005,000	$115,857,857	$9,047	25	7
Central Harlem (M10)	0	12	7	$357,578,000	$51,082,571	$4,451	43	16
East Harlem (M11)	2	14	9	$279,249,000	$31,027,667	$3,142	40	18
Washington Heights (M12)	1	3	16	$1,478,190,000	$92,386,875	$9,208	51	17
Total	10	78	457	$194,641,104,000	$425,910,512	$149,716	594	170
Queens								
Astoria/Long Island City (Q01)	4	17	30	$2,978,962,000	$99,298,733	$16,955	138	18
Sunnyside/Woodside (Q02)	0	6	18	$1,490,396,000	$82,799,778	$16,314	68	7
Jackson Heights (Q03)	1	4	19	$1,598,105,000	$84,110,789	$11,979	76	9
Elmhurst/Corona (Q04)	0	8	16	$929,001,000	$58,062,563	$7,017	69	7
Ridgewood/Glendale (Q05)	0	8	26	$2,902,482,000	$111,633,923	$22,046	80	18
Rego Park/Forest Hills (Q06)	1	9	32	$3,602,753,000	$112,586,031	$36,209	37	13
Flushing (Q07)	1	16	54	$5,498,954,000	$101,832,481	$27,429	69	15
Fresh Meadows/Briarwood (Q08)	0	15	27	$2,311,737,000	$85,619,889	$19,659	42	8
Woodhaven (Q09)	0	5	14	$1,204,271,000	$86,019,357	$11,108	66	13
Howard Beach (Q10)	0	8	14	$935,928,000	$66,852,000	$9,409	44	8
Bayside (Q11)	0	10	26	$2,306,267,000	$88,702,577	$23,988	32	10
Jamaica/St. Albans (Q12)	0	11	16	$952,714,000	$59,544,625	$5,629	77	20
Queens Village (Q13)	0	14	16	$1,013,582,000	$63,348,875	$6,653	40	13
The Rockaways (Q14)	0	17	19	$1,272,497,000	$66,973,526	$16,048	35	19
Total	7	148	327	$28,997,649,000	$88,677,826	$16,214	874	178
Staten Island								
Willowbrook (S01)	2	16	29	$2,082,505,000	$71,810,517	$17,014	42	9
South Beach (S02)	1	7	24	$2,394,043,000	$99,751,792	$23,766	21	8
Tottenville (S03)	3	6	19	$1,524,275,000	$80,225,000	$12,833	16	5
Total	6	29	72	$6,000,823,000	$83,344,764	$17,507	80	22
New York City Total	51	530	1,212	$263,612,117,000	$217,501,747	$42,002	2,928	717

TABLE 1: Community District Characteristics (continued)

Community Districts	NYPD Facilities (2001)	Number of Fire Department Facilities (2000)	Business Improvement Districts (2001)	Community Development Corporations (2002)	Child Care Center Capacity Children 6 and Under (2001)	Group Family Day Care Capacity Children (2-12) Years 2002	Family Day Care Capacity Children (2-12) Years 2002	Head Start Capacity (2001)
Bronx								
Mott Haven (B01)	2	5	1	5	1,533	36	1,596	723
Hunts Point (B02)	1	1	0	1	580	36	660	517
Morrisania (B03)	0	2	0	4	1,241	120	1,038	543
Concourse/Highbridge (B04)	2	2	0	4	1,784	240	2,604	446
University Heights (B05)	1	3	0	2	2,020	456	2,550	1,160
East Tremont (B06)	1	5	0	4	1,280	36	876	530
Fordham (B07)	1	2	1	7	895	324	1,590	182
Riverdale (B08)	1	2	0	1	1,419	156	564	148
Unionport/Soundview (B09)	1	2	0	0	1,991	300	1,704	648
Throgs Neck (B10)	3	4	0	0	988	96	324	0
Pelham Parkway (B11)	3	3	1	0	1,112	120	438	0
Williamsbridge (B12)	1	3	0	0	1,453	636	948	0
Total	17	34	3	28	16,296	2,580	14,934	4,897
Brooklyn								
Williamsburg/Greenpoint (K01)	2	8	2	5	2,233	36	1,146	1,015
Fort Greene/Brooklyn Hts (K02)	2	5	3	5	3,453	72	630	281
Bedford Stuyvesant (K03)	3	6	0	8	2,687	516	858	878
Bushwick (K04)	2	4	0	1	1,535	204	438	1,106
East New York (K05)	3	4	1	2	2,139	624	1,230	366
Park Slope (K06)	1	5	0	2	1,955	120	288	277
Sunset Park (K07)	1	5	1	0	694	132	336	396
Crown Heights North (K08)	3	3	1	2	1,911	276	690	292
Crown Heights South (K09)	2	1	0	2	2,363	360	804	0
Bay Ridge (K10)	1	3	0	0	965	144	108	0
Bensonhurst (K11)	1	3	0	0	598	156	258	66
Borough Park (K12)	1	2	0	1	2,580	264	228	480
Coney Island (K13)	4	2	1	1	1,603	118	246	383
Flatbush/Midwood (K14)	1	3	2	3	2,730	408	918	210
Sheepshead Bay (K15)	1	4	1	0	1,418	120	108	60
Brownsville (K16)	1	4	1	2	1,664	252	654	242
East Flatbush (K17)	1	2	0	0	3,630	888	942	265
Canarsie (K18)	3	3	0	0	1,503	936	726	238
Total	33	67	13	34	35,727	5,626	10,620	6,555

223

Community Districts	NYPD Facilities (2001)	Number of Fire Department Facilities (2000)	Business Improvement Districts (2001)	Community Development Corporations (2002)	Child Care Center Capacity Children 6 and Under (2001)	Group Family Day Care Capacity Children (2-12) Years 2002	Family Day Care Capacity Children (2-12) Years 2002	Head Start Capacity (2001)
Manhattan								
Battery Park/Tribeca (M01)	4	5	1	1	967	0	18	30
Greenwich Village (M02)	2	5	2	1	1,033	24	36	128
Lower East Side (M03)	3	6	1	5	3,003	48	1,377	1,201
Chelsea/Clinton (M04)	4	2	0	0	988	0	300	181
Midtown Business District (M05)	1	6	8	2	1,092	12	12	0
Murray Hill/Stuyvesant (M06)	2	3	0	2	764	0	18	0
Upper West Side (M07)	4	4	3	0	2,879	60	756	447
Upper East Side (M08)	1	3	1	0	4,415	24	96	106
Manhattanville (M09)	2	3	0	6	1,323	120	1,086	85
Central Harlem (M10)	4	2	1	7	1,751	192	1,656	925
East Harlem (M11)	3	5	0	4	2,373	48	1,614	1,155
Washington Heights (M12)	2	4	1	5	1,610	732	2,718	785
Total	32	48	18	33	22,198	1,260	9,687	5,043
Queens								
Astoria/Long Island City (Q01)	1	5	1	1	1,161	96	384	171
Sunnyside/Woodside (Q02)	1	4	0	0	758	36	72	85
Jackson Heights (Q03)	0	2	1	0	1,300	108	348	176
Elmhurst/Corona (Q04)	1	3	0	0	1,121	204	294	0
Ridgewood/Glendale (Q05)	1	5	1	0	594	108	192	0
Rego Park/Forest Hills (Q06)	2	1	0	0	1,149	516	450	0
Flushing (Q07)	1	4	0	0	2,574	180	270	0
Fresh Meadows/Briarwood (Q08)	6	3	0	0	1,967	408	426	0
Woodhaven (Q09)	2	3	1	0	646	228	306	60
Howard Beach (Q10)	1	3	0	0	479	432	396	0
Bayside (Q11)	1	4	0	0	907	144	120	40
Jamaica/St. Albans (Q12)	1	5	3	0	3,433	1,164	1,248	1,089
Queens Village (Q13)	1	4	0	0	2,676	816	732	36
The Rockaways (Q14)	3	6	0	0	1,344	408	396	294
Total	22	52	7	1	20,109	4,848	5,634	1,951
Staten Island								
Willowbrook (S01)	2	8	0	2	1,915	612	654	276
South Beach (S02)	2	6	0	0	1,111	96	48	60
Tottenville (S03)	1	4	0	0	1,292	132	42	0
Total	5	18	0	2	4,318	840	744	336
New York City Total	109	222	41	98	98,648	15,154	41,619	18,782

TABLE 1: Community District Characteristics (continued)

Community Districts	School Age Child Care Center Capacity 2002	Estimated Unmet Need for Subsidized Child Care Children 6 Years and Under (2002)	Estimated Unmet Need for Subsidized Child Care Children 6-12 Years (2002)	Universal Pre-Kindergarten ACS Head Start Capacity 2001	Universal Pre-Kindergarten ACD Contract Day Care Capacity 2001	Universal Pre-Kindergarten ACD Voucher Day Care Capacity 2001	Universal Pre-Kindergarten Special Education Capacity 2001	Universal Pre-Kindergarten Private Day Care Capacity 2001
Bronx								
Mott Haven (B01)	2,133	967	3,601	149	57	0	0	69
Hunts Point (B02)	1,548	1,348	1,384	141	0	0	24	0
Morrisania (B03)	2,933	1,184	1,958	197	142	35	0	20
Concourse/Highbridge (B04)	2,704	2,257	5,676	258	59	51	38	80
University Heights (B05)	2,031	2,167	6,191	291	119	31	36	150
East Tremont (B06)	1,344	2,040	3,796	112	20	0	11	0
Fordham (B07)	1,459	2,968	5,234	263	297	81	11	241
Riverdale (B08)	1,165	756	1,260	81	95	6	27	237
Unionport/Soundview (B09)	3,037	1,969	4,199	216	188	11	205	0
Throgs Neck (B10)	1,681	381	-667	0	0	97	63	126
Pelham Parkway (B11)	1,020	736	1,118	0	32	0	302	180
Williamsbridge (B12)	1,600	940	2,440	0	234	99	99	309
Total	22,655	17,664	36,200	1,708	1,243	411	816	1,412
Brooklyn								
Williamsburg/Greenpoint (K01)	2,470	3,467	5,015	100	174	9	19	9
Fort Greene/Brooklyn Hts (K02)	3,020	-431	-1,009	107	80	83	35	155
Bedford Stuyvesant (K03)	5,070	1,927	1,612	321	273	40	0	74
Bushwick (K04)	3,207	2,535	2,493	0	60	0	0	0
East New York (K05)	3,660	2,511	4,827	161	340	38	0	149
Park Slope (K06)	2,744	105	-1,038	36	82	0	4	39
Sunset Park (K07)	1,550	1,998	1,989	0	39	9	0	153
Crown Heights North (K08)	3,163	379	75	54	320	105	0	155
Crown Heights South (K09)	3,782	359	-678	80	238	42	0	154
Bay Ridge (K10)	183	1,136	1,608	0	0	208	69	239
Bensonhurst (K11)	824	1,825	2,235	0	0	36	0	226
Borough Park (K12)	2,403	4,702	4,526	36	219	24	68	310
Coney Island (K13)	1,240	1,241	2,260	0	30	18	40	130
Flatbush/Midwood (K14)	1,501	2,141	3,158	162	0	48	26	407
Sheepshead Bay (K15)	901	1,634	1,660	0	0	66	0	325
Brownsville (K16)	4,351	1,910	995	60	136	9	0	9
East Flatbush (K17)	4,000	1,436	63	0	58	144	16	683
Canarsie (K18)	1,198	225	1,664	18	18	93	32	311
Total	45,267	29,091	31,456	1,135	2,067	972	309	3,528

Community Districts	School Age Child Care Center Capacity 2002	Estimated Unmet Need for Subsidized Child Care Children 6 Years and Under (2002)	Estimated Unmet Need for Subsidized Child Care Children 6-12 Years (2002)	Universal Pre-Kindergarten ACS Head Start Capacity 2001	Universal Pre-Kindergarten ACD Contract Day Care Capacity 2001	Universal Pre-Kindergarten ACD Voucher Day Care Capacity 2001	Universal Pre-Kindergarten Special Education Capacity 2001	Universal Pre-Kindergarten Private Day Care Capacity 2001
Manhattan								
Battery Park/Tribeca (M01)	228	-44	-190	0	58	15	0	0
Greenwich Village (M02)	1,113	-31	-741	18	18	0	0	36
Lower East Side (M03)	6,463	-958	-2,485	177	57	20	0	127
Chelsea/Clinton (M04)	705	-69	-43	20	33	0	0	13
Midtown Business District (M05)	274	-57	-221	0	28	0	30	29
Murray Hill/Stuyvesant (M06)	894	137	-657	0	0	0	0	0
Upper West Side (M07)	2,250	-471	-897	84	76	0	0	44
Upper East Side (M08)	1,604	-8	-1,053	39	79	28	19	27
Manhattanville (M09)	2,394	837	1,267	68	60	0	0	108
Central Harlem (M10)	5,082	47	-510	210	130	8	10	7
East Harlem (M11)	4,237	215	1,149	58	133	0	53	28
Washington Heights (M12)	4,191	1,268	3,613	100	0	24	20	24
Total	29,772	865	-1,104	774	672	95	132	443
Queens								
Astoria/Long Island City (Q01)	1,750	1,988	2,213	0	0	115	0	115
Sunnyside/Woodside (Q02)	1,072	957	327	0	0	60	0	269
Jackson Heights (Q03)	957	1,819	2,368	0	40	0	51	463
Elmhurst/Corona (Q04)	620	2,003	2,506	0	0	72	0	1,214
Ridgewood/Glendale (Q05)	1,100	1,663	1,686	0	0	72	9	297
Rego Park/Forest Hills (Q06)	873	-198	1	0	0	85	49	220
Flushing (Q07)	2,313	1,457	550	12	0	248	36	436
Fresh Meadows/Briarwood (Q08)	1,692	451	-304	0	0	95	65	328
Woodhaven (Q09)	334	1,246	2,046	0	0	0	54	276
Howard Beach (Q10)	299	439	1,267	0	0	0	20	96
Bayside (Q11)	1,395	147	-827	0	0	81	36	135
Jamaica/St. Albans (Q12)	4,578	-762	-255	336	238	64	0	447
Queens Village (Q13)	2,338	-672	-852	0	76	55	54	341
The Rockaways (Q14)	2,150	915	676	0	170	36	20	38
Total	21,494	11,457	11,400	348	524	983	394	4,675
Staten Island								
Willowbrook (S01)	2,946	785	432	0	0	78	37	177
South Beach (S02)	837	632	506	0	0	88	0	265
Tottenville (S03)	265	306	451	0	0	76	60	500
Total	4,048	1,723	1,391	0	0	242	97	942
New York City Total	123,236	60,800	79,344	3,965	4,506	2,703	1,748	11,000

TABLE 1: Community District Characteristics (continued)

Community Districts	Universal Pre-Kindergarten Group Family Day Care Capacity 2001	Universal Pre-Kindergarten Family Day Care Capacity 2001	Universal Pre-Kindergarten No Permit Require Capacity 2001	DYCD Program Services/ Sites (2000)	YMCA/ YMWA / YMHA Branches (2001)	After School Corporation Sites (2001)	After School Corporation Enrollment (2001)	Settlement Houses (2001)
Bronx								
Mott Haven (B01)	0	0	18	13	0	3	605	1
Hunts Point (B02)	0	0	0	6	0	3	750	2
Morrisania (B03)	0	0	0	4	0	6	1,460	2
Concourse/Highbridge (B04)	58	22	13	7	0	5	1,425	0
University Heights (B05)	57	127	0	9	0	4	1,080	1
East Tremont (B06)	0	0	11	9	0	3	600	0
Fordham (B07)	0	0	11	8	0	3	750	1
Riverdale (B08)	134	0	82	9	1	2	475	2
Unionport/Soundview (B09)	11	122	0	11	1	5	1,330	0
Throgs Neck (B10)	54	0	0	9	0	0	0	0
Pelham Parkway (B11)	0	0	0	8	0	1	300	0
Williamsbridge (B12)	0	0	27	9	0	1	350	1
Total	314	271	162	102	2	36	9,125	10
Brooklyn								
Williamsburg/Greenpoint (K01)	10	13	13	20	1	3	580	1
Fort Greene/Brooklyn Hts (K02)	0	21	0	20	2	3	650	0
Bedford Stuyvesant (K03)	0	21	0	17	1	4	900	0
Bushwick (K04)	0	0	0	5	0	4	940	0
East New York (K05)	42	0	72	11	1	4	1,150	1
Park Slope (K06)	12	0	0	10	1	3	635	0
Sunset Park (K07)	0	0	0	7	0	2	730	1
Crown Heights North (K08)	0	0	15	9	0	2	625	0
Crown Heights South (K09)	2	0	30	3	0	5	1,250	0
Bay Ridge (K10)	0	0	54	6	1	0	0	0
Bensonhurst (K11)	0	0	214	11	0	2	400	0
Borough Park (K12)	0	0	243	8	1	2	400	0
Coney Island (K13)	0	0	0	7	1	1	275	0
Flatbush/Midwood (K14)	0	0	134	13	1	2	575	0
Sheepshead Bay (K15)	0	0	259	10	1	1	200	0
Brownsville (K16)	22	6	18	7	0	2	400	0
East Flatbush (K17)	30	0	39	11	0	3	850	0
Canarsie (K18)	0	0	48	9	0	1	250	0
Total	118	61	1,139	184	11	44	10,810	3

228

Community Districts	Universal Pre-Kindergarten Group Family Day Care Capacity 2001	Universal Pre-Kindergarten Family Day Care Capacity 2001	Universal Pre-Kindergarten No Permit Require Capacity 2001	DYCD Program Services/ Sites (2000)	YMCA/ YMWA / YMHA Branches (2001)	After School Corporation Sites (2001)	After School Corporation Enrollment (2001)	Settlement Houses (2001)
Manhattan								
Battery Park/Tribeca (M01)	0	0	0	12	0	0	0	0
Greenwich Village (M02)	0	0	0	9	0	0	0	2
Lower East Side (M03)	15	27	0	17	2	5	1,240	5
Chelsea/Clinton (M04)	0	20	13	18	1	0	0	2
Midtown Business District (M05)	0	0	13	18	1	1	300	0
Murray Hill/Stuyvesant (M06)	0	0	0	11	1	1	250	1
Upper West Side (M07)	0	0	52	14	1	3	625	4
Upper East Side (M08)	0	0	0	13	1	1	200	2
Manhattanville (M09)	0	0	40	10	0	4	1,400	0
Central Harlem (M10)	20	30	0	12	1	5	1,730	0
East Harlem (M11)	0	0	0	18	0	6	1,635	4
Washington Heights (M12)	0	0	353	10	1	4	1,275	1
Total	35	77	471	162	9	30	8,655	21
Queens								
Astoria/Long Island City (Q01)	36	0	0	19	0	4	975	1
Sunnyside/Woodside (Q02)	0	0	25	12	1	3	750	1
Jackson Heights (Q03)	0	0	36	8	0	0	0	0
Elmhurst/Corona (Q04)	176	0	0	6	0	1	300	0
Ridgewood/Glendale (Q05)	24	0	72	4	1	3	850	0
Rego Park/Forest Hills (Q06)	43	0	31	4	1	1	300	1
Flushing (Q07)	0	0	0	14	2	3	730	0
Fresh Meadows/Briarwood (Q08)	66	0	0	8	0	2	490	0
Woodhaven (Q09)	120	0	34	8	0	0	0	0
Howard Beach (Q10)	216	0	0	4	0	0	0	0
Bayside (Q11)	0	0	58	12	1	2	650	0
Jamaica/St. Albans (Q12)	14	0	36	22	1	5	1,270	0
Queens Village (Q13)	0	0	0	10	0	1	200	0
The Rockaways (Q14)	96	0	0	10	1	2	425	0
Total	791	0	292	141	8	27	6,940	3
Staten Island								
Willowbrook (S01)	0	0	0	20	1	5	1,155	0
South Beach (S02)	0	0	0	9	0	1	300	0
Tottenville (S03)	0	0	0	17	1	0	0	0
Total	0	0	0	46	2	6	1,455	0
New York City Total	1,258	409	2,064	638	32	143	36,985	37

TABLE 1: Community District Characteristics (continued)

Community Districts	Public Elementary Schools (2001)	Public Middle/ Junior High Schools (2001)	Voluntary or HHC Hospitals (2001)	Child Health Clinics (2001)	Pediatric Resource Centers (2001)	Child and Adolescent Mental Health Services (2002)	Mental Health Family Support Sites (2002)	Income Support and Job Centers (2001)
Bronx								
Mott Haven (B01)	17	6	1	2	3	3	1	2
Hunts Point (B02)	7	4	0	0	1	0	0	0
Morrisania (B03)	16	11	1	2	1	0	0	0
Concourse/Highbridge (B04)	16	6	1	0	5	2	2	2
University Heights (B05)	18	15	0	0	4	2	1	0
East Tremont (B06)	18	10	1	1	3	4	2	1
Fordham (B07)	14	5	3	0	3	3	0	1
Riverdale (B08)	7	5	0	0	0	2	0	0
Unionport/Soundview (B09)	17	5	0	2	3	2	0	0
Throgs Neck (B10)	9	4	2	0	0	0	0	0
Pelham Parkway (B11)	8	4	3	0	3	4	2	0
Williamsbridge (B12)	10	3	1	1	3	2	1	0
Total	157	78	13	8	29	24	9	6
Brooklyn								
Williamsburg/Greenpoint (K01)	16	5	0	2	2	3	0	1
Fort Greene/Brooklyn Hts (K02)	11	4	1	1	4	9	0	3
Bedford Stuyvesant (K03)	23	11	1	4	12	3	0	1
Bushwick (K04)	15	5	1	1	2	2	0	0
East New York (K05)	25	8	0	1	7	4	0	2
Park Slope (K06)	13	13	2	2	5	2	0	0
Sunset Park (K07)	11	3	1	0	3	1	1	0
Crown Heights North (K08)	8	5	4	1	2	3	0	0
Crown Heights South (K09)	7	5	1	0	1	2	0	0
Bay Ridge (K10)	6	8	1	0	1	1	0	2
Bensonhurst (K11)	12	5	0	0	0	1	0	0
Borough Park (K12)	13	7	1	0	3	2	1	0
Coney Island (K13)	9	5	0	1	3	2	0	1
Flatbush/Midwood (K14)	12	2	1	0	2	3	5	0
Sheepshead Bay (K15)	13	5	2	2	2	5	0	0
Brownsville (K16)	16	9	0	2	3	1	1	0
East Flatbush (K17)	18	6	3	0	2	3	2	0
Canarsie (K18)	15	3	1	0	0	5	0	0
Total	243	109	20	17	54	52	10	10

229

230

Community Districts	Public Elementary Schools (2001)	Public Middle/ Junior High Schools (2001)	Voluntary or HHC Hospitals (2001)	Child Health Clinics (2001)	Pediatric Resource Centers (2001)	Child and Adolescent Mental Health Services (2002)	Mental Health Family Support Sites (2002)	Income Support and Job Centers (2001)
Manhattan								
Battery Park/Tribeca (M01)	3	0	1	0	0	1	1	0
Greenwich Village (M02)	4	2	1	0	1	2	1	1
Lower East Side (M03)	23	4	0	2	3	9	3	0
Chelsea/Clinton (M04)	5	3	1	0	0	5	0	0
Midtown Business District (M05)	0	3	0	0	3	6	2	0
Murray Hill/Stuyvesant (M06)	3	1	8	0	1	6	0	1
Upper West Side (M07)	12	10	1	1	0	2	1	0
Upper East Side (M08)	8	1	9	0	2	4	0	0
Manhattanville (M09)	7	4	1	1	3	1	1	1
Central Harlem (M10)	17	4	1	1	7	1	4	1
East Harlem (M11)	28	13	3	2	8	8	2	0
Washington Heights (M12)	22	6	2	2	7	6	1	1
Total	132	51	28	9	35	51	16	5
Queens								
Astoria/Long Island City (Q01)	13	6	1	2	4	4	1	2
Sunnyside/Woodside (Q02)	6	1	0	0	1	1	0	0
Jackson Heights (Q03)	9	3	0	1	3	3	0	0
Elmhurst/Corona (Q04)	8	2	2	1	1	2	0	0
Ridgewood/Glendale (Q05)	13	3	0	1	2	1	0	0
Rego Park/Forest Hills (Q06)	9	2	1	0	1	5	1	0
Flushing (Q07)	18	4	2	0	3	1	1	0
Fresh Meadows/Briarwood (Q08)	11	5	2	0	1	2	0	0
Woodhaven (Q09)	13	1	1	0	3	1	0	0
Howard Beach (Q10)	12	1	0	0	0	2	0	0
Bayside (Q11)	13	4	0	0	0	0	0	0
Jamaica/St. Albans (Q12)	20	5	1	2	7	2	4	2
Queens Village (Q13)	18	3	3	0	0	2	1	0
The Rockaways (Q14)	11	3	2	0	5	4	2	1
Total	174	43	15	7	31	30	10	5
Staten Island								
Willowbrook (S01)	15	6	2	3	3	3	2	1
South Beach (S02)	12	2	2	0	1	3	0	0
Tottenville (S03)	14	4	1	1	1	0	1	0
Total	41	12	5	4	5	6	3	1
New York City Total	747	293	84	45	154	163	48	27

TABLE 1: Community District Characteristics (continued)

Community Districts	Tier II Homeless Shelters (2001)	Food Pantries (2001)
Bronx		
Mott Haven (B01)	2	35
Hunts Point (B02)	3	14
Morrisania (B03)	2	16
Concourse/Highbridge (B04)	3	18
University Heights (B05)	3	15
East Tremont (B06)	6	17
Fordham (B07)	3	12
Riverdale (B08)	0	2
Unionport/Soundview (B09)	1	19
Throgs Neck (B10)	0	1
Pelham Parkway (B11)	0	7
Williamsbridge (B12)	0	16
Total	23	172
Brooklyn		
Williamsburg/Greenpoint (K01)	0	14
Fort Greene/Brooklyn Hts (K02)	1	12
Bedford Stuyvesant (K03)	2	42
Bushwick (K04)	2	19
East New York (K05)	3	18
Park Slope (K06)	0	11
Sunset Park (K07)	1	6
Crown Heights North (K08)	3	22
Crown Heights South (K09)	0	15
Bay Ridge (K10)	0	4
Bensonhurst (K11)	0	5
Borough Park (K12)	0	0
Coney Island (K13)	0	7
Flatbush/Midwood (K14)	0	11
Sheepshead Bay (K15)	0	1
Brownsville (K16)	5	25
East Flatbush (K17)	1	19
Canarsie (K18)	1	3
Total	20	234

231

232

Community Districts	Tier II Homeless Shelters (2001)	Food Pantries (2001)
Manhattan		
Battery Park/Tribeca (M01)	0	2
Greenwich Village (M02)	0	7
Lower East Side (M03)	5	21
Chelsea/Clinton (M04)	3	14
Midtown Business District (M05)	1	9
Murray Hill/Stuyvesant (M06)	0	6
Upper West Side (M07)	3	17
Upper East Side (M08)	0	12
Manhattanville (M09)	1	20
Central Harlem (M10)	3	30
East Harlem (M11)	4	30
Washington Heights (M12)	0	22
Total	20	190
Queens		
Astoria/Long Island City (Q01)	0	10
Sunnyside/Woodside (Q02)	0	3
Jackson Heights (Q03)	0	10
Elmhurst/Corona (Q04)	0	2
Ridgewood/Glendale (Q05)	0	4
Rego Park/Forest Hills (Q06)	0	3
Flushing (Q07)	0	3
Fresh Meadows/Briarwood (Q08)	1	4
Woodhaven (Q09)	0	4
Howard Beach (Q10)	0	6
Bayside (Q11)	0	1
Jamaica/St. Albans (Q12)	2	45
Queens Village (Q13)	2	15
The Rockaways (Q14)	0	16
Total	5	126
Staten Island		
Willowbrook (S01)	1	18
South Beach (S02)	0	2
Tottenville (S03)	0	2
Total	1	22
New York City Total	69	744

TABLE 2: Community School District Characteristics 2000-2001

ELEMENTARY SCHOOLS

Community School District	Enrollment	% Male	% Female	African American	% African American	Latino	% Latino	White	% White
Lower East Side (1)	6,777	50.8%	49.2%	1,216	17.9%	4,027	59.4%	487	7.2%
Stuyvesant Town, Upper E. Side (2)	15,342	49.8%	50.2%	1,880	12.3%	3,233	21.1%	5,127	33.4%
Upper West Side (3)	10,317	50.6%	49.4%	4,241	41.1%	3,711	36.0%	1,924	18.6%
East Harlem (4)	10,329	50.0%	50.0%	3,537	34.2%	6,399	62.0%	111	1.1%
Central Harlem (5)	7,422	50.9%	49.1%	5,738	77.3%	1,547	20.8%	57	0.8%
Washington Heights (6)	20,774	50.7%	49.3%	1,594	7.7%	18,548	89.3%	407	2.0%
Mott Haven (7)	9,228	51.2%	48.8%	2,741	29.7%	6,375	69.1%	27	0.3%
Hunts Point, Port Morris (8)	16,641	51.7%	48.3%	4,548	27.3%	10,211	61.4%	1,435	8.6%
East Tremont, Morris Heights (9)	21,724	50.6%	49.4%	7,439	34.2%	13,838	63.7%	121	0.6%
Riverdale, Kingsbridge, Fordham (10)	29,964	51.0%	49.0%	6,264	20.9%	20,370	68.0%	1,786	6.0%
Eastchester, Baychester, Co-op City (11)	21,885	51.7%	48.3%	10,812	49.4%	7,500	34.3%	2,236	10.2%
Crotona Park, Morrisania, Melrose (12)	11,360	50.5%	49.5%	3,587	31.6%	7,458	65.7%	73	0.6%
Brooklyn Hts, Downtown Brooklyn (13)	11,607	50.4%	49.6%	9,079	78.2%	2,043	17.6%	193	1.7%
Williamsburg, Greenpoint (14)	13,407	50.7%	49.3%	2,522	18.8%	8,872	66.2%	1,573	11.7%
S. Brooklyn, Park Slope, Sunset Park (15)	17,021	50.7%	49.3%	2,510	14.7%	8,813	51.8%	3,560	20.9%
Bedford Stuyvesant (16)	5,588	48.7%	51.3%	4,816	86.2%	612	11.0%	23	0.4%
Crown Heights (17)	17,276	50.8%	49.2%	15,319	88.7%	1,625	9.4%	120	0.7%
East Flatbush, Canarsie (18)	14,200	49.9%	50.1%	12,568	88.5%	867	6.1%	403	2.8%
East New York (19)	17,165	51.3%	48.7%	9,276	54.0%	6,843	39.9%	254	1.5%
Bay Ridge, Bensonhurst (20)	19,587	51.6%	48.4%	561	2.9%	4,797	24.5%	8,091	41.3%
Gravesend, Coney Island (21)	16,399	51.2%	48.8%	2,788	17.0%	3,484	21.2%	6,350	38.7%
Flatbush, Midwood, Sheepshead Bay (22)	21,300	51.0%	49.0%	10,079	47.3%	2,790	13.1%	5,891	27.7%
Brownsville, Ocean Hill (23)	10,986	51.0%	49.0%	9,136	83.2%	1,701	15.5%	40	0.4%
Sunnyside, Woodside, Jackson Hts (24)	26,105	51.1%	48.9%	954	3.7%	15,793	60.5%	4,605	17.6%
Flushing, Whitestone (25)	17,897	51.4%	48.6%	1,236	6.9%	4,674	26.1%	4,577	25.6%
Bayside, Douglaston, Little Neck (26)	10,946	50.9%	49.1%	953	8.7%	1,316	12.0%	3,542	32.4%
Jamaica, Howard Beach, Rockaways (27)	26,073	51.0%	49.0%	8,606	33.0%	8,573	32.9%	3,863	14.8%
Jamaica, Forest Hills (28)	18,709	51.6%	48.4%	5,933	31.7%	4,780	25.5%	3,092	16.5%
Queens Village, Rosedale, Hollis (29)	19,008	50.6%	49.4%	13,897	73.1%	2,436	12.8%	296	1.6%
Long Island City, Astoria (30)	22,420	51.8%	48.2%	2,372	10.6%	11,567	51.6%	3,300	14.7%
Staten Island (31)	28,423	51.5%	48.5%	4,369	15.4%	4,990	17.6%	17,125	60.3%
Bushwick (32)	10,182	50.9%	49.1%	2,445	24.0%	7,445	73.1%	70	0.7%
Chancellor's Experimental Schools	492	43.5%	56.5%	187	38.0%	225	45.7%	41	8.3%
Special District (85)	23,014	50.7%	49.3%	11,240	48.8%	11,127	48.3%	155	0.7%
New York City Total	**549,568**	**51.0%**	**49.0%**	**184,443**	**33.6%**	**218,590**	**39.8%**	**80,955**	**14.7%**

ELEMENTARY SCHOOLS

Community School District	Asian & Other	% Asian & Other	Number Ful & Part-time Teachers	Pupils Per Teacher	Number of Other Professionals	Number of Para Professionals	% of Teachers Fully Lic/ Permanently Assigned	% Teachers Master Degree or Higher	Average Daily Attendance
Lower East Side (1)	1,047	15.4%	728	9	98	95	93.1%	85.6%	92.0%
Stuyvesant Town, Upper E. Side (2)	5,102	33.3%	989	16	142	157	94.6%	86.3%	93.8%
Upper West Side (3)	441	4.3%	781	13	113	116	86.3%	79.7%	92.3%
East Harlem (4)	282	2.7%	727	14	104	101	76.3%	65.6%	91.1%
Central Harlem (5)	80	1.1%	558	13	73	67	66.8%	62.4%	89.5%
Washington Heights (6)	225	1.1%	1,398	15	154	172	73.0%	70.2%	93.1%
Mott Haven (7)	85	0.9%	694	13	74	111	62.1%	60.2%	91.0%
Hunts Point, Port Morris (8)	447	2.7%	1,203	14	160	177	76.8%	67.0%	90.9%
East Tremont, Morris Heights (9)	326	1.5%	1,565	14	187	183	67.3%	67.9%	90.0%
Riverdale, Kingsbridge, Fordham (10)	1,544	5.2%	2,074	14	294	211	75.1%	69.4%	91.2%
Eastchester, Baychester, Co-op City (11)	1,337	6.1%	1,440	15	194	203	87.8%	75.1%	91.9%
Crotona Park, Morrisania, Melrose (12)	242	2.1%	796	14	110	98	69.2%	62.4%	89.8%
Brooklyn Hts, Downtown Brooklyn (13)	292	2.5%	848	14	125	159	75.5%	66.5%	90.6%
Williamsburg, Greenpoint (14)	440	3.3%	922	15	109	135	81.6%	72.0%	92.8%
S. Brooklyn, Park Slope, Sunset Park (15)	2,138	12.6%	1,104	15	130	174	89.1%	79.4%	92.6%
Bedford Stuyvesant (16)	137	2.5%	389	14	45	68	67.6%	60.1%	91.2%
Crown Heights (17)	212	1.2%	1,144	15	144	177	73.9%	70.4%	90.7%
East Flatbush, Canarsie (18)	362	2.5%	887	16	93	126	89.8%	75.1%	93.0%
East New York (19)	792	4.6%	1,300	13	160	106	82.0%	69.5%	91.1%
Bay Ridge, Bensonhurst (20)	6,138	31.3%	1,227	16	128	122	93.1%	79.0%	93.9%
Gravesend, Coney Island (21)	3,777	23.0%	1,183	14	165	148	88.3%	80.3%	92.3%
Flatbush, Midwood, Sheepshead Bay (22)	2,540	11.9%	1,423	15	172	173	92.5%	76.7%	92.8%
Brownsville, Ocean Hill (23)	109	1.0%	764	14	92	158	63.6%	58.5%	89.0%
Sunnyside, Woodside, Jackson Hts (24)	4,753	18.2%	1,649	16	172	318	90.0%	77.9%	93.7%
Flushing, Whitestone (25)	7,410	41.4%	1,082	17	153	179	96.1%	86.1%	94.3%
Bayside, Douglaston, Little Neck (26)	5,135	46.9%	615	18	59	70	97.2%	89.1%	95.4%
Jamaica, Howard Beach, Rockaways (27)	5,031	19.3%	1,748	15	228	261	91.6%	76.6%	92.1%
Jamaica, Forest Hills (28)	4,904	26.2%	1,187	16	150	102	92.6%	82.3%	92.7%
Queens Village, Rosedale, Hollis (29)	2,379	12.5%	1,142	17	131	184	88.4%	80.0%	93.1%
Long Island City, Astoria (30)	5,181	23.1%	1,399	16	184	226	91.6%	78.9%	93.4%
Staten Island (31)	1,939	6.8%	1,706	17	233	259	96.9%	87.9%	93.1%
Bushwick (32)	222	2.2%	708	14	100	129	80.5%	69.4%	91.7%
Chancellor's Experimental Schools	39	7.9%	6	82	1	---	100.0%	100.0%	92.6%
Special District (85)	492	2.1%	2,020	11	263	230	87.6%	67.5%	89.3%
New York City Total	**65,580**	**11.9%**	**37,406**	**15**	**4,740**	**5,195**	**84.1%**	**74.4%**	**92.1%**

TABLE 2: Community School District Characteristics 2000-2001 (continued)

ELEMENTARY SCHOOLS

Community School District	Building Utilization	% of Students Receiving Free Lunch	Suspensions	Suspensions Per 100 Students	Police Department Incidents	Police Department Incidents Per 1,000 Students	Immigrant Students	% Immigrant Students	Limited English Proficiency (LEP)
Lower East Side (1)	71.9%	83.6%	195	2.9	10	1.5	264	3.9%	768
Stuyvesant Town, Upper E. Side (2)	87.6%	50.0%	227	1.5	22	1.4	1,270	8.3%	1,755
Upper West Side (3)	80.6%	63.7%	237	2.3	34	3.3	402	3.9%	962
East Harlem (4)	83.5%	86.0%	270	2.6	19	1.8	386	3.7%	1,386
Central Harlem (5)	86.3%	75.9%	145	2.0	27	3.6	177	2.4%	513
Washington Heights (6)	112.8%	91.6%	526	2.5	15	0.7	1,757	8.5%	7,347
Mott Haven (7)	83.9%	94.2%	287	3.1	18	1.9	272	3.0%	1,704
Hunts Point, Port Morris (8)	83.0%	84.3%	715	4.3	18	1.1	432	2.6%	1,922
East Tremont, Morris Heights (9)	103.3%	90.5%	629	2.9	28	1.3	993	4.6%	4,785
Riverdale, Kingsbridge, Fordham (10)	113.4%	78.9%	619	2.1	56	1.9	1,914	6.4%	6,772
Eastchester, Baychester, Co-op City (11)	109.5%	76.5%	581	2.7	29	1.3	1,628	7.4%	1,725
Crotona Park, Morrisania, Melrose (12)	82.8%	92.6%	400	3.5	28	2.5	394	3.5%	1,886
Brooklyn Hts, Downtown Brooklyn (13)	73.4%	84.3%	440	3.8	20	1.7	443	3.8%	532
Williamsburg, Greenpoint (14)	82.1%	87.0%	103	0.8	18	1.3	739	5.5%	1,860
S. Brooklyn, Park Slope, Sunset Park (15)	91.8%	73.9%	139	0.8	18	1.1	1,196	7.0%	2,603
Bedford Stuyvesant (16)	76.7%	89.1%	230	4.1	23	4.1	98	1.8%	132
Crown Heights (17)	98.0%	90.7%	802	4.6	24	1.4	1,347	7.8%	1,230
East Flatbush, Canarsie (18)	98.3%	79.9%	491	3.5	16	1.1	1,069	7.5%	497
East New York (19)	88.5%	91.9%	341	2.0	31	1.8	768	4.5%	2,057
Bay Ridge, Bensonhurst (20)	105.2%	67.1%	460	2.3	13	0.7	2,459	12.6%	4,197
Gravesend, Coney Island (21)	91.0%	77.7%	398	2.4	20	1.2	2,024	12.3%	2,464
Flatbush, Midwood, Sheepshead Bay (22)	104.5%	65.2%	476	2.2	23	1.1	1,988	9.3%	2,144
Brownsville, Ocean Hill (23)	91.1%	88.6%	16	0.1	27	2.4	245	2.2%	490
Sunnyside, Woodside, Jackson Hts (24)	115.7%	70.6%	318	1.2	24	0.9	3,278	12.6%	5,737
Flushing, Whitestone (25)	98.2%	50.8%	311	1.7	7	0.4	2,185	12.2%	3,009
Bayside, Douglaston, Little Neck (26)	99.2%	20.4%	57	0.5	7	0.6	938	8.6%	904
Jamaica, Howard Beach, Rockaways (27)	112.4%	73.6%	634	2.4	31	1.2	1,957	7.5%	2,188
Jamaica, Forest Hills (28)	106.7%	61.8%	467	2.5	17	0.9	2,264	12.1%	2,154
Queens Village, Rosedale, Hollis (29)	106.8%	67.1%	555	2.9	31	1.6	1,476	7.8%	1,200
Long Island City, Astoria (30)	105.6%	75.1%	216	1.0	8	0.4	3,250	14.5%	4,758
Staten Island (31)	94.4%	41.3%	759	2.7	24	0.8	1,072	3.8%	1,268
Bushwick (32)	91.1%	96.2%	120	1.2	16	1.6	586	5.8%	1,896
Chancellor's Experimental Schools	130.9%	59.3%	0	0	0	0	8	1.6%	11
Special District (85)	81.0%	87.9%	1,106	4.8	67	3	925	4.0%	3,780
New York City Total	**96.2%**	**74.6%**	**13,270**	**2.4**	**769**	**1.4**	**40,207**	**7.3%**	**76,636**

ELEMENTARY SCHOOLS

Community School District	% LEP	Students Meeting State & City Reading Standards	American Indian Students Meeting State and City Reading Standards	African American Students Meeting State and City Reading Standards	Latino Students Meeting State and City Reading Standards	Asian American Students Meeting State and City Reading Standards	White Students Meeting State and City Reading Standards	Female Students Meeting State and City Reading Standards	Male Students Meeting State and City Reading Standards
Lower East Side (1)	11.3%	41.2%	83.3%	30.4%	33.8%	57.2%	66.4%	40.9%	35.0%
Stuyvesant Town, Upper E. Side (2)	11.4%	69.4%	---	54.8%	48.6%	70.3%	87.5%	70.7%	66.0%
Upper West Side (3)	9.3%	49.0%	26.7%	37.6%	42.4%	68.7%	89.3%	50.5%	46.2%
East Harlem (4)	13.4%	34.6%	28.6%	34.0%	30.9%	57.1%	60.0%	36.0%	28.7%
Central Harlem (5)	6.9%	25.1%	---	23.0%	23.5%	35.7%	11.5%	26.5%	19.4%
Washington Heights (6)	35.4%	36.2%	---	36.4%	35.8%	71.2%	71.4%	39.9%	34.0%
Mott Haven (7)	18.5%	27.4%	---	26.4%	28.5%	60.0%	20.0%	31.1%	24.8%
Hunts Point, Port Morris (8)	11.5%	34.7%	---	32.6%	30.6%	59.8%	66.2%	37.5%	31.9%
East Tremont, Morris Heights (9)	22.0%	25.6%	19.4%	26.2%	24.3%	54.2%	18.2%	27.4%	23.3%
Riverdale, Kingsbridge, Fordham (10)	22.6%	34.8%	61.5%	30.5%	31.0%	52.9%	57.4%	35.7%	31.0%
Eastchester, Baychester, Co-op City (11)	7.9%	41.0%	33.3%	39.1%	37.5%	52.7%	51.2%	44.4%	36.8%
Crotona Park, Morrisania, Melrose (12)	16.6%	28.5%	---	26.7%	27.1%	46.4%	23.5%	30.0%	24.4%
Brooklyn Hts, Downtown Brooklyn (13)	4.6%	37.0%	25.6%	34.7%	29.1%	56.9%	61.3%	38.0%	30.6%
Williamsburg, Greenpoint (14)	13.9%	41.8%	---	30.1%	38.0%	67.2%	66.1%	42.9%	37.3%
S. Brooklyn, Park Slope, Sunset Park (15)	15.3%	50.3%	---	42.4%	40.9%	61.6%	74.4%	53.6%	46.9%
Bedford Stuyvesant (16)	2.4%	38.9%	24.5%	36.8%	31.0%	---	---	39.5%	32.2%
Crown Heights (17)	7.1%	36.4%	20.0%	36.2%	35.4%	45.0%	20.0%	40.5%	31.7%
East Flatbush, Canarsie (18)	3.5%	51.7%	14.3%	51.3%	48.9%	71.0%	71.4%	57.7%	46.1%
East New York (19)	12.0%	30.4%	20.0%	29.8%	29.2%	48.4%	45.8%	33.6%	27.3%
Bay Ridge, Bensonhurst (20)	21.4%	59.6%	---	52.0%	45.5%	65.0%	64.6%	62.2%	57.2%
Gravesend, Coney Island (21)	15.0%	53.0%	---	29.1%	36.8%	63.0%	63.9%	54.9%	48.0%
Flatbush, Midwood, Sheepshead Bay (22)	10.1%	55.8%	16.7%	45.7%	50.0%	65.1%	74.5%	59.1%	52.1%
Brownsville, Ocean Hill (23)	4.5%	31.3%	13.0%	29.4%	28.6%	---	---	32.2%	25.9%
Sunnyside, Woodside, Jackson Hts (24)	22.0%	48.1%	---	44.9%	40.2%	60.3%	61.6%	51.4%	44.8%
Flushing, Whitestone (25)	16.8%	63.7%	---	44.0%	50.9%	66.8%	67.1%	63.9%	57.8%
Bayside, Douglaston, Little Neck (26)	8.3%	79.3%	---	68.6%	70.9%	81.3%	80.5%	81.3%	75.8%
Jamaica, Howard Beach, Rockaways (27)	8.4%	42.8%	33.3%	31.2%	37.5%	51.6%	57.9%	44.6%	37.6%
Jamaica, Forest Hills (28)	11.5%	53.3%	33.3%	38.8%	44.9%	61.6%	67.7%	54.8%	47.1%
Queens Village, Rosedale, Hollis (29)	6.3%	48.2%	---	44.1%	49.8%	65.7%	64.8%	51.8%	42.9%
Long Island City, Astoria (30)	21.2%	51.4%	---	38.1%	44.9%	64.2%	66.3%	54.2%	49.3%
Staten Island (31)	4.5%	64.9%	---	39.5%	48.6%	72.6%	69.3%	63.7%	59.2%
Bushwick (32)	18.6%	35.0%	20.0%	31.2%	32.7%	47.3%	42.9%	34.7%	30.3%
Chancellor's Experimental Schools	2.2%	0.0%	---	45.1%	50.4%	---	90.0%	55.8%	43.6%
Special District (85)	16.4%	20.6%	16.3%	23.3%	25.4%	29.2%	30.4%	26.5%	22.0%
New York City Total	**13.9%**	**44.6%**	**25.3%**	**35.8%**	**35.8%**	**64.2%**	**68.5%**	**46.6%**	**40.5%**

237

TABLE 2: **Community School District Characteristics 2000-2001 (continued)**

ELEMENTARY SCHOOLS

Community School District	ELL Students Meeting State and City Reading Standards	Non-ELL Students Meeting State and City Reading Standards	Low-Income Students Meeting State and City Reading Standards	Non Low-Income Students Meeting State & City Reading Standards	Students Meeting State & City Math Standards	American Indian Students Meeting State and City Math Standards	African American Students Meeting State and City Math Standards	Latino Students Meeting State and City Math Standards	Asian American Students Meeting State and City Math Standards
Lower East Side (1)	6.9%	40.4%	36.3%	70.6%	36.3%	100.0%	24.6%	30.6%	73.1%
Stuyvesant Town, Upper E. Side (2)	23.6%	70.1%	55.2%	88.2%	64.0%	---	37.5%	38.2%	77.7%
Upper West Side (3)	11.1%	50.3%	37.2%	82.0%	40.0%	6.7%	26.8%	35.0%	75.0%
East Harlem (4)	6.1%	35.2%	31.3%	51.7%	30.9%	27.3%	30.0%	30.9%	57.5%
Central Harlem (5)	6.5%	23.7%	22.3%	34.2%	19.6%	---	18.7%	23.3%	35.7%
Washington Heights (6)	6.1%	43.5%	35.5%	56.6%	35.3%	---	29.7%	34.8%	71.8%
Mott Haven (7)	7.6%	30.6%	27.5%	45.6%	23.3%	---	20.5%	24.5%	60.0%
Hunts Point, Port Morris (8)	5.1%	36.8%	32.6%	62.0%	33.3%	---	29.3%	31.0%	57.0%
East Tremont, Morris Heights (9)	5.8%	28.2%	25.2%	45.8%	23.9%	21.6%	21.7%	25.0%	43.9%
Riverdale, Kingsbridge, Fordham (10)	7.1%	37.7%	31.3%	65.6%	27.3%	53.8%	22.5%	25.2%	56.5%
Eastchester, Baychester, Co-op City (11)	9.3%	41.6%	38.0%	60.0%	40.9%	25.0%	37.7%	39.4%	61.7%
Crotona Park, Morrisania, Melrose (12)	5.1%	30.0%	26.8%	47.3%	23.3%	---	21.8%	23.6%	49.4%
Brooklyn Hts, Downtown Brooklyn (13)	8.2%	34.9%	32.5%	65.2%	30.1%	25.0%	29.7%	29.3%	62.7%
Williamsburg, Greenpoint (14)	11.4%	41.8%	38.2%	65.7%	39.3%	---	27.6%	37.4%	81.5%
S. Brooklyn, Park Slope, Sunset Park (15)	7.5%	52.7%	42.0%	82.1%	46.4%	---	35.3%	35.7%	72.9%
Bedford Stuyvesant (16)	7.7%	36.4%	36.6%	39.1%	32.7%	26.7%	32.7%	34.2%	---
Crown Heights (17)	9.9%	37.1%	36.7%	46.2%	31.8%	10.0%	31.7%	32.8%	55.0%
East Flatbush, Canarsie (18)	9.1%	52.5%	49.5%	74.2%	44.8%	0.0%	43.8%	42.9%	77.0%
East New York (19)	5.0%	32.4%	29.9%	47.9%	26.3%	0.0%	24.1%	26.5%	56.7%
Bay Ridge, Bensonhurst (20)	11.9%	62.5%	54.2%	77.6%	61.7%	---	39.0%	42.0%	78.0%
Gravesend, Coney Island (21)	10.0%	52.5%	47.2%	75.0%	50.1%	---	22.4%	33.4%	73.2%
Flatbush, Midwood, Sheepshead Bay (22)	13.0%	56.9%	49.0%	78.9%	50.4%	16.7%	36.4%	45.1%	73.9%
Brownsville, Ocean Hill (23)	7.6%	29.8%	29.9%	47.9%	26.0%	13.0%	25.8%	28.0%	---
Sunnyside, Woodside, Jackson Hts (24)	8.2%	50.7%	44.3%	68.9%	43.0%	---	32.7%	32.8%	65.7%
Flushing, Whitestone (25)	11.0%	62.6%	54.7%	73.2%	61.0%	---	30.8%	45.7%	75.1%
Bayside, Douglaston, Little Neck (26)	40.0%	79.0%	70.3%	84.0%	78.8%	---	60.1%	65.6%	86.8%
Jamaica, Howard Beach, Rockaways (27)	7.9%	42.5%	37.5%	64.4%	37.7%	13.3%	24.0%	34.6%	54.4%
Jamaica, Forest Hills (28)	11.5%	52.3%	44.7%	79.2%	48.8%	16.7%	31.9%	41.1%	66.2%
Queens Village, Rosedale, Hollis (29)	17.3%	48.0%	44.9%	62.2%	39.8%	---	35.3%	43.3%	65.8%
Long Island City, Astoria (30)	10.1%	54.0%	48.8%	73.7%	53.1%	---	31.9%	45.8%	73.1%
Staten Island (31)	13.7%	62.1%	48.7%	75.5%	55.4%	---	27.5%	41.5%	74.4%
Bushwick (32)	5.4%	34.8%	32.4%	45.2%	29.9%	---	24.9%	31.1%	51.4%
Chancellor's Experimental Schools	7.7%	53.1%	49.0%	60.9%	36.8%	---	25.3%	41.4%	---
Special District (85)	7.9%	26.2%	24.3%	33.5%	18.1%	10.5%	15.0%	21.4%	31.0%
New York City Total	**8.3%**	**45.8%**	**38.5%**	**73.1%**	**40.0%**	**21.7%**	**29.4%**	**32.7%**	**71.2%**

Citizens' Committee for Children of New York, Inc.

ELEMENTARY SCHOOLS

Community School District	White Students Meeting State and City Math Standards	Female Students Meeting State and City Math Standards	Male Students Meeting State and City Math Standards	ELL Students Meeting State and City Math Standards	Non-ELL Students Meeting State and City Math Standards	Low-Income Students Meeting State and City Math Standards	Non Low-Income Students Meeting State and City Math Standards	Special Education	% Special Education
Lower East Side (1)	59.2%	33.8%	39.0%	18.6%	38.2%	35.8%	51.3%	331	4.9%
Stuyvesant Town, Upper E. Side (2)	81.7%	62.7%	65.3%	28.1%	65.5%	53.4%	80.6%	355	2.3%
Upper West Side (3)	83.7%	38.2%	41.8%	13.4%	41.9%	28.9%	75.3%	483	4.7%
East Harlem (4)	37.5%	31.5%	30.3%	14.3%	33.3%	30.2%	44.3%	742	7.2%
Central Harlem (5)	16.7%	20.0%	19.3%	8.8%	20.3%	19.4%	30.3%	444	6.0%
Washington Heights (6)	72.3%	35.5%	35.1%	10.4%	43.6%	34.3%	50.8%	857	4.1%
Mott Haven (7)	---	23.4%	23.3%	13.4%	25.4%	22.9%	38.8%	675	7.3%
Hunts Point, Port Morris (8)	62.1%	32.7%	33.8%	9.7%	35.9%	31.7%	57.1%	1,103	6.6%
East Tremont, Morris Heights (9)	25.0%	23.3%	24.5%	11.3%	26.8%	23.9%	32.0%	1,220	5.6%
Riverdale, Kingsbridge, Fordham (10)	52.0%	27.1%	27.5%	9.3%	31.5%	25.6%	59.3%	1,848	6.2%
Eastchester, Baychester, Co-op City (11)	52.9%	41.8%	40.1%	14.3%	42.1%	39.1%	57.8%	1,670	7.6%
Crotona Park, Morrisania, Melrose (12)	12.5%	23.0%	23.6%	9.0%	26.1%	22.8%	45.4%	894	7.9%
Brooklyn Hts, Downtown Brooklyn (13)	51.3%	30.6%	29.6%	10.0%	30.6%	28.7%	55.3%	686	5.9%
Williamsburg, Greenpoint (14)	63.3%	39.3%	39.3%	14.4%	41.4%	37.9%	59.0%	789	5.9%
S. Brooklyn, Park Slope, Sunset Park (15)	70.4%	45.5%	47.3%	11.1%	49.4%	39.4%	75.1%	565	3.3%
Bedford Stuyvesant (16)	---	33.4%	31.9%	11.9%	33.0%	33.1%	37.6%	304	5.4%
Crown Heights (17)	13.3%	33.1%	30.5%	14.6%	32.9%	32.4%	44.1%	767	4.4%
East Flatbush, Canarsie (18)	67.3%	47.5%	42.1%	12.5%	45.2%	42.2%	69.1%	589	4.1%
East New York (19)	42.7%	25.9%	26.7%	11.6%	28.1%	25.8%	44.0%	1,072	6.2%
Bay Ridge, Bensonhurst (20)	63.7%	59.5%	63.7%	28.3%	64.0%	57.9%	74.5%	715	3.7%
Gravesend, Coney Island (21)	60.8%	49.3%	50.9%	21.1%	51.0%	46.6%	71.6%	762	4.6%
Flatbush, Midwood, Sheepshead Bay (22)	72.3%	50.2%	50.6%	14.5%	51.5%	43.4%	75.7%	390	1.8%
Brownsville, Ocean Hill (23)	---	27.0%	25.0%	11.9%	26.5%	26.9%	44.9%	710	6.5%
Sunnyside, Woodside, Jackson Hts (24)	59.1%	41.9%	44.0%	10.0%	46.8%	39.7%	63.7%	591	2.3%
Flushing, Whitestone (25)	64.9%	60.1%	61.9%	18.3%	62.6%	54.9%	73.5%	585	3.3%
Bayside, Douglaston, Little Neck (26)	79.3%	77.5%	80.0%	57.1%	79.1%	70.5%	84.7%	353	3.2%
Jamaica, Howard Beach, Rockaways (27)	55.5%	37.1%	38.3%	11.5%	39.1%	34.1%	63.3%	1,401	5.4%
Jamaica, Forest Hills (28)	69.1%	48.9%	48.8%	15.8%	50.4%	42.8%	76.2%	663	3.5%
Queens Village, Rosedale, Hollis (29)	55.5%	40.9%	38.6%	17.3%	40.5%	37.5%	54.8%	811	4.3%
Long Island City, Astoria (30)	67.5%	51.1%	55.0%	15.5%	55.8%	51.0%	71.4%	741	3.3%
Staten Island (31)	64.4%	53.5%	57.2%	14.8%	56.0%	42.2%	70.4%	1,314	4.6%
Bushwick (32)	42.9%	29.5%	30.3%	16.2%	32.2%	29.8%	40.2%	537	5.3%
Chancellor's Experimental Schools	60.0%	37.7%	35.6%	15.4%	38.1%	31.8%	54.3%	0	0.0%
Special District (85)	30.4%	17.7%	18.5%	9.9%	19.5%	18.4%	23.1%	1,574	6.8%
New York City Total	**65.6%**	**39.6%**	**40.4%**	**12.6%**	**42.5%**	**35.4%**	**69.0%**	**26,541**	**4.8%**

TABLE 2: Community School District Characteristics 2000-2001 (continued)

ELEMENTARY SCHOOLS

Community School District	Students in Resource Room	% of Students in Resource Room	Average Spending Per Student	% Building Services	% Other Support Services	% Supervisory Support	% Instructional Support	% Classroom Instruction
Lower East Side (1)	531	7.8%	$9,521	8.4%	11.3%	9.3%	13.1%	57.8%
Stuyvesant Town, Upper E. Side (2)	1,126	7.3%	$9,099	8.7%	9.1%	7.6%	17.3%	57.4%
Upper West Side (3)	701	6.8%	$11,140	9.0%	10.3%	8.4%	13.4%	58.8%
East Harlem (4)	668	6.5%	$9,594	9.1%	10.8%	9.6%	13.8%	56.7%
Central Harlem (5)	297	4.0%	$9,734	8.7%	11.7%	9.1%	11.0%	59.4%
Washington Heights (6)	926	4.5%	$9,435	7.6%	11.4%	9.7%	9.5%	61.9%
Mott Haven (7)	649	7.0%	$10,258	8.0%	13.9%	8.1%	11.8%	58.2%
Hunts Point, Port Morris (8)	916	5.5%	$9,781	7.9%	12.7%	9.3%	11.0%	59.1%
East Tremont, Morris Heights (9)	1,072	4.9%	$9,643	7.2%	12.7%	8.8%	12.1%	59.1%
Riverdale, Kingsbridge, Fordham (10)	1,719	5.7%	$9,708	7.6%	13.2%	9.9%	10.5%	58.8%
Eastchester, Baychester, Co-op City (11)	1,295	5.9%	$9,113	6.6%	14.9%	8.2%	11.4%	58.9%
Crotona Park, Morrisania, Melrose (12)	671	5.9%	$9,970	7.4%	13.3%	9.9%	11.4%	58.1%
Brooklyn Hts, Downtown Brooklyn (13)	581	5.0%	$9,779	9.0%	11.2%	8.5%	11.2%	60.0%
Williamsburg, Greenpoint (14)	907	6.8%	$9,396	8.3%	12.4%	8.7%	10.4%	60.2%
S. Brooklyn, Park Slope, Sunset Park (15)	914	5.4%	$8,617	8.4%	10.8%	9.7%	10.8%	60.3%
Bedford Stuyvesant (16)	273	4.9%	$9,459	9.1%	12.6%	8.8%	13.7%	55.8%
Crown Heights (17)	578	3.3%	$9,053	7.5%	13.0%	8.6%	9.6%	61.2%
East Flatbush, Canarsie (18)	544	3.8%	$8,324	8.0%	12.3%	7.1%	9.7%	63.0%
East New York (19)	693	4.0%	$9,918	7.9%	11.8%	8.7%	10.9%	60.7%
Bay Ridge, Bensonhurst (20)	747	3.8%	$8,614	7.3%	12.1%	8.1%	12.6%	59.9%
Gravesend, Coney Island (21)	936	5.7%	$9,336	7.4%	12.2%	8.5%	11.0%	60.8%
Flatbush, Midwood, Sheepshead Bay (22)	938	4.4%	$8,831	7.6%	11.1%	8.8%	11.1%	61.4%
Brownsville, Ocean Hill (23)	605	5.5%	$9,369	10.2%	11.6%	9.5%	9.5%	59.2%
Sunnyside, Woodside, Jackson Hts (24)	1,204	4.6%	$8,335	6.1%	11.8%	8.9%	9.1%	64.1%
Flushing, Whitestone (25)	1,023	5.7%	$8,950	7.8%	12.9%	8.6%	9.0%	61.8%
Bayside, Douglaston, Little Neck (26)	683	6.2%	$8,706	10.7%	11.4%	8.1%	11.2%	58.5%
Jamaica, Howard Beach, Rockaways (27)	1,303	5.0%	$9,166	6.2%	13.9%	8.8%	9.5%	61.6%
Jamaica, Forest Hills (28)	1,071	5.7%	$8,726	8.0%	11.2%	9.6%	9.8%	61.4%
Queens Village, Rosedale, Hollis (29)	991	5.2%	$8,680	7.3%	13.3%	8.6%	10.7%	60.1%
Long Island City, Astoria (30)	1,102	4.9%	$8,582	7.1%	12.4%	9.2%	9.4%	62.0%
Staten Island (31)	2,309	8.1%	$9,309	8.3%	13.6%	8.3%	12.7%	57.0%
Bushwick (32)	470	4.6%	$9,597	7.2%	11.2%	9.5%	11.5%	60.7%
Chancellor's Experimental Schools	48	9.8%	---	---	---	---	---	---
Special District (85)	1,226	5.3%	$12,204	7.6%	10.9%	9.4%	8.4%	63.8%
New York City Total	**29,717**	**5.4%**	**$9,334**	**7.8%**	**12.2%**	**8.9%**	**10.9%**	**60.2%**

239

MIDDLE SCHOOLS

Community School District	Enrollment	% Male	% Female	African American	% African American	Latino	% Latino	White	% White
Lower East Side (1)	2,415	53.0%	47.0%	464	19.2%	1,374	56.9%	53	2.2%
Stuyvesant Town, Upper E. Side (2)	6,877	49.8%	50.2%	917	13.3%	1,239	18.0%	2,273	33.1%
Upper West Side (3)	3,945	49.3%	50.7%	1,545	39.2%	1,615	40.9%	647	16.4%
East Harlem (4)	3,214	48.3%	51.7%	1,197	37.2%	1,850	57.6%	110	3.4%
Central Harlem (5)	4,106	47.7%	52.3%	3,061	74.5%	983	23.9%	27	0.7%
Washington Heights (6)	8,104	51.0%	49.0%	709	8.7%	7,288	89.9%	59	0.7%
Mott Haven (7)	4,784	51.3%	48.7%	1,550	32.4%	3,189	66.7%	12	0.3%
Hunts Point, Port Morris (8)	5,436	52.6%	47.4%	1,687	31.0%	3,058	56.3%	479	8.8%
East Tremont, Morris Heights (9)	9,289	49.6%	50.4%	3,339	35.9%	5,741	61.8%	53	0.6%
Riverdale, Kingsbridge, Fordham (10)	10,177	50.4%	49.6%	2,259	22.2%	6,880	67.6%	546	5.4%
Eastchester, Baychester, Co-op City (11)	8,884	51.7%	48.3%	5,208	58.6%	2,902	32.7%	353	4.0%
Crotona Park, Morrisania, Melrose (12)	3,473	51.4%	48.6%	1,259	36.3%	2,089	60.1%	31	0.9%
Brooklyn Hts, Downtown Brooklyn (13)	3,080	49.4%	50.6%	2,503	81.3%	491	15.9%	31	1.0%
Williamsburg, Greenpoint (14)	4,529	50.6%	49.4%	1,031	22.8%	2,999	66.2%	356	7.9%
S. Brooklyn, Park Slope, Sunset Park (15)	5,038	51.7%	48.3%	1,294	25.7%	2,410	47.8%	921	18.3%
Bedford Stuyvesant (16)	1,473	48.9%	51.1%	1,267	86.0%	185	12.6%	5	0.3%
Crown Heights (17)	4,262	50.0%	50.0%	3,930	92.2%	262	6.1%	33	0.8%
East Flatbush, Canarsie (18)	5,659	51.3%	48.7%	5,074	89.7%	375	6.6%	105	1.9%
East New York (19)	7,296	50.9%	49.1%	3,955	54.2%	2,966	40.7%	76	1.0%
Bay Ridge, Bensonhurst (20)	9,651	52.4%	47.6%	1,049	10.9%	2,759	28.6%	2,987	31.0%
Gravesend, Coney Island (21)	8,661	50.1%	49.9%	1,402	16.2%	1,172	13.5%	4,496	51.9%
Flatbush, Midwood, Sheepshead Bay (22)	8,138	50.1%	49.9%	4,144	50.9%	807	9.9%	2,498	30.7%
Brownsville, Ocean Hill (23)	2,423	50.7%	49.3%	2,017	83.2%	362	14.9%	19	0.8%
Sunnyside, Woodside, Jackson Hts (24)	11,957	52.7%	47.3%	471	3.9%	6,939	58.0%	2,184	18.3%
Flushing, Whitestone (25)	6,599	52.0%	48.0%	624	9.5%	1,663	25.2%	1,761	26.7%
Bayside, Douglaston, Little Neck (26)	6,060	51.4%	48.6%	744	12.3%	748	12.3%	1,825	30.1%
Jamaica, Howard Beach, Rockaways (27)	8,750	51.0%	49.0%	3,494	39.9%	2,690	30.7%	714	8.2%
Jamaica, Forest Hills (28)	5,830	51.0%	49.0%	1,879	32.2%	1,202	20.6%	1,434	24.6%
Queens Village, Rosedale, Hollis (29)	7,904	49.8%	50.2%	6,216	78.6%	829	10.5%	86	1.1%
Long Island City, Astoria (30)	7,392	52.2%	47.8%	958	13.0%	4,007	54.2%	997	13.5%
Staten Island (31)	13,371	51.6%	48.4%	2,132	15.9%	2,120	15.9%	8,211	61.4%
Bushwick (32)	4,373	47.1%	52.9%	1,930	44.1%	2,318	53.0%	28	0.6%
Chancellor's Experimental Schools	1,600	50.9%	49.1%	461	28.8%	162	10.1%	890	55.6%
Special District (85)	7,782	52.1%	47.9%	4,460	57.3%	3,146	40.4%	82	1.1%
New York City Total	**212,532**	**50.9%**	**49.1%**	**74,230**	**34.9%**	**78,820**	**37.1%**	**34,382**	**16.2%**

TABLE 2: Community School District Characteristics 2000-2001 (continued)

MIDDLE SCHOOLS

Community School District	Asian & Other	% Asian & Other	Number Ful & Part-time Teachers	Pupils Per Teacher	Number of Other Professionals	Number of Para Professionals	% of Teachers Fully Lic/ Permanently Assigned	% Teachers Master Degree or Higher	Average Daily Attendance
Lower East Side (1)	524	21.7%	138	18	25	13	78.3%	80.4%	87.7%
Stuyvesant Town, Upper E. Side (2)	2,448	35.6%	472	15	81	31	84.4%	78.2%	94.7%
Upper West Side (3)	138	3.5%	272	15	41	16	81.3%	76.1%	92.4%
East Harlem (4)	57	1.8%	245	13	48	22	70.6%	66.9%	88.8%
Central Harlem (5)	35	0.9%	293	14	51	13	65.2%	65.5%	87.7%
Washington Heights (6)	48	0.6%	530	15	68	39	67.0%	67.9%	91.0%
Mott Haven (7)	33	0.7%	375	13	58	34	62.9%	57.9%	88.1%
Hunts Point, Port Morris (8)	212	3.9%	391	14	67	48	65.2%	59.3%	90.6%
East Tremont, Morris Heights (9)	156	1.7%	608	15	104	20	63.7%	63.4%	88.7%
Riverdale, Kingsbridge, Fordham (10)	492	4.8%	762	13	130	35	67.1%	66.8%	89.7%
Eastchester, Baychester, Co-op City (11)	421	4.7%	583	15	105	74	69.0%	65.8%	90.7%
Crotona Park, Morrisania, Melrose (12)	94	2.7%	248	14	39	21	60.5%	61.7%	87.2%
Brooklyn Hts, Downtown Brooklyn (13)	55	1.8%	226	14	42	23	60.2%	66.4%	88.9%
Williamsburg, Greenpoint (14)	143	3.2%	342	13	60	44	80.1%	69.6%	90.5%
S. Brooklyn, Park Slope, Sunset Park (15)	413	8.2%	1,656	3	252	103	67.8%	64.4%	90.3%
Bedford Stuyvesant (16)	16	1.1%	109	14	21	12	50.5%	45.0%	87.3%
Crown Heights (17)	37	0.9%	294	14	46	26	71.1%	70.1%	89.1%
East Flatbush, Canarsie (18)	105	1.9%	385	15	55	42	69.9%	66.0%	91.8%
East New York (19)	299	4.1%	506	14	68	34	58.5%	57.3%	88.0%
Bay Ridge, Bensonhurst (20)	2,856	29.6%	658	15	91	42	82.8%	76.4%	93.0%
Gravesend, Coney Island (21)	1,591	18.4%	559	15	85	41	85.3%	79.9%	92.6%
Flatbush, Midwood, Sheepshead Bay (22)	689	8.5%	525	16	77	30	86.7%	77.5%	92.6%
Brownsville, Ocean Hill (23)	25	1.0%	200	12	31	20	68.5%	58.5%	86.3%
Sunnyside, Woodside, Jackson Hts (24)	2,363	19.8%	742	16	106	35	82.5%	73.8%	92.9%
Flushing, Whitestone (25)	2,551	38.7%	403	16	78	24	85.4%	82.4%	93.4%
Bayside, Douglaston, Little Neck (26)	2,743	45.3%	323	19	47	24	94.1%	86.4%	95.2%
Jamaica, Howard Beach, Rockaways (27)	1,852	21.2%	583	15	86	43	74.9%	70.7%	90.3%
Jamaica, Forest Hills (28)	1,315	22.6%	377	15	62	19	76.9%	76.9%	91.5%
Queens Village, Rosedale, Hollis (29)	773	9.8%	436	18	59	30	73.6%	72.9%	91.5%
Long Island City, Astoria (30)	1,430	19.3%	501	15	64	35	81.8%	79.0%	91.8%
Staten Island (31)	908	6.8%	783	17	125	82	91.4%	82.8%	92.4%
Bushwick (32)	97	2.2%	293	15	45	31	71.3%	63.8%	91.8%
Chancellor's Experimental Schools	87	5.4%	1	1,600	1	7	100.0%	100.0%	90.9%
Special District (85)	94	1.2%	735	11	118	35	85.6%	71.1%	87.9%
New York City Total	**25,100**	**11.8%**	**15,554**	**14**	**2,436**	**1,148**	**74.8%**	**70.4%**	**91.0%**

241

MIDDLE SCHOOLS

Community School District	Building Utilization	% of Students Receiving Free Lunch	Suspensions	Suspensions Per 100 Students	Police Department Incidents	Police Department Incidents Per 1,000 Students	Immigrant Students	% Immigrant Students	Limited English Proficiency (LEP)
Lower East Side (1)	68.6%	83.0%	357	14.8	25	10.3	212	8.8%	583
Stuyvesant Town, Upper E. Side (2)	77.7%	46.7%	198	2.9	18	2.6	510	7.4%	734
Upper West Side (3)	80.9%	66.7%	187	4.7	20	5.1	148	3.8%	438
East Harlem (4)	75.4%	82.4%	296	9.2	38	11.8	78	2.4%	328
Central Harlem (5)	67.8%	75.4%	543	13.2	35	8.5	102	2.5%	351
Washington Heights (6)	109.9%	75.8%	435	5.4	61	7.5	618	7.6%	2,522
Mott Haven (7)	70.6%	95.3%	525	11.0	72	15.1	127	2.7%	892
Hunts Point, Port Morris (8)	85.0%	76.0%	784	14.4	18	3.3	98	1.8%	506
East Tremont, Morris Heights (9)	87.7%	86.4%	782	8.4	49	5.3	452	4.9%	1,966
Riverdale, Kingsbridge, Fordham (10)	96.2%	86.7%	833	8.2	52	5.1	667	6.6%	2,541
Eastchester, Baychester, Co-op City (11)	98.3%	73.0%	1,031	11.6	65	7.3	584	6.6%	624
Crotona Park, Morrisania, Melrose (12)	75.7%	90.6%	551	15.9	21	6.0	137	4.0%	571
Brooklyn Hts, Downtown Brooklyn (13)	59.5%	80.7%	280	9.1	32	10.4	85	2.8%	125
Williamsburg, Greenpoint (14)	60.9%	88.4%	159	3.5	36	7.9	257	5.7%	704
S. Brooklyn, Park Slope, Sunset Park (15)	73.1%	49.9%	303	6.0	12	2.4	170	3.4%	168
Bedford Stuyvesant (16)	51.0%	94.3%	112	7.6	3	2.0	28	1.9%	60
Crown Heights (17)	72.4%	87.9%	490	11.5	19	4.4	369	8.7%	240
East Flatbush, Canarsie (18)	91.4%	83.9%	734	13.0	32	5.7	530	9.4%	254
East New York (19)	88.2%	89.0%	390	5.3	92	12.6	315	4.3%	881
Bay Ridge, Bensonhurst (20)	106.4%	68.8%	787	8.2	46	4.8	1,251	13.0%	2,175
Gravesend, Coney Island (21)	90.3%	58.3%	532	6.1	17	2.0	801	9.3%	798
Flatbush, Midwood, Sheepshead Bay (22)	98.4%	55.0%	362	4.4	44	5.4	533	6.6%	598
Brownsville, Ocean Hill (23)	67.3%	84.5%	26	1.1	32	13.2	92	3.8%	135
Sunnyside, Woodside, Jackson Hts (24)	108.7%	73.6%	951	8.0	53	4.4	1,507	12.6%	2,479
Flushing, Whitestone (25)	81.9%	49.2%	910	13.8	48	7.3	800	12.1%	1,114
Bayside, Douglaston, Little Neck (26)	97.3%	22.6%	282	4.7	7	1.1	420	6.9%	406
Jamaica, Howard Beach, Rockaways (27)	92.8%	73.3%	1,200	13.7	93	10.6	675	7.7%	598
Jamaica, Forest Hills (28)	93.1%	57.3%	411	7.0	30	5.1	559	9.6%	710
Queens Village, Rosedale, Hollis (29)	108.1%	54.1%	612	7.7	79	10.0	589	7.4%	390
Long Island City, Astoria (30)	98.1%	73.2%	458	6.2	39	5.3	896	12.1%	1,366
Staten Island (31)	93.1%	35.4%	1,197	9.0	24	1.8	402	3.0%	447
Bushwick (32)	79.3%	84.8%	381	8.7	59	13.5	139	3.2%	572
Chancellor's Experimental Schools	68.5%	30.6%	76	4.8	1	1	9	0.5%	7
Special District (85)	56.8%	88.2%	691	8.9	105	13	607	7.8%	1,182
New York City Total	**85.7%**	**69.2%**	**17,867**	**8.4**	**1,378**	**6.5**	**14,767**	**6.9%**	**27,465**

TABLE 2: **Community School District Characteristics 2000-2001 (continued)**

MIDDLE SCHOOLS									
Community School District	% LEP	Students Meeting State & City Reading Standards	American Indian Students Meeting State and City Reading Standards	African American Students Meeting State and City Reading Standards	Latino Students Meeting State and City Reading Standards	Asian American Students Meeting State and City Reading Standards	White Students Meeting State and City Reading Standards	Female Students Meeting State and City Reading Standards	Male Students Meeting State and City Reading Standards
Lower East Side (1)	24.1%	21.1%	---	18.8%	18.0%	46.1%	28.1%	24.8%	22.0%
Stuyvesant Town, Upper E. Side (2)	10.7%	64.7%	60.0%	51.2%	44.8%	59.5%	82.3%	68.2%	58.9%
Upper West Side (3)	11.1%	38.2%	50.0%	25.8%	27.2%	68.4%	85.6%	41.1%	34.5%
East Harlem (4)	10.2%	27.4%	20.0%	28.8%	25.7%	66.7%	85.3%	35.5%	23.0%
Central Harlem (5)	8.5%	19.5%	---	20.4%	18.7%	28.6%	---	25.4%	14.4%
Washington Heights (6)	31.1%	22.0%	---	20.2%	21.4%	28.0%	27.8%	24.5%	18.1%
Mott Haven (7)	18.6%	18.0%	---	15.5%	16.0%	33.3%	---	19.4%	12.5%
Hunts Point, Port Morris (8)	9.3%	28.4%	7.4%	22.2%	24.0%	36.9%	46.2%	29.7%	22.1%
East Tremont, Morris Heights (9)	21.2%	18.6%	10.5%	17.0%	17.2%	34.6%	16.7%	20.1%	14.5%
Riverdale, Kingsbridge, Fordham (10)	25.0%	25.3%	---	21.5%	21.4%	49.3%	51.0%	27.6%	20.1%
Eastchester, Baychester, Co-op City (11)	7.0%	30.0%	27.3%	27.3%	28.6%	47.6%	34.6%	33.7%	23.9%
Crotona Park, Morrisania, Melrose (12)	16.4%	18.4%	21.4%	17.3%	17.4%	26.8%	19.0%	20.7%	14.6%
Brooklyn Hts, Downtown Brooklyn (13)	4.1%	27.3%	---	27.2%	28.6%	22.2%	40.0%	30.0%	24.6%
Williamsburg, Greenpoint (14)	15.5%	29.1%	---	20.4%	28.6%	61.7%	41.1%	31.0%	24.8%
S. Brooklyn, Park Slope, Sunset Park (15)	3.3%	32.2%	---	25.1%	24.1%	43.2%	58.3%	34.8%	29.5%
Bedford Stuyvesant (16)	4.1%	13.8%	---	13.3%	18.8%	---	---	18.2%	8.9%
Crown Heights (17)	5.6%	24.1%	---	23.4%	20.9%	12.5%	12.0%	28.2%	17.9%
East Flatbush, Canarsie (18)	4.5%	29.9%	40.0%	28.4%	25.3%	51.3%	26.0%	34.1%	22.8%
East New York (19)	12.1%	19.7%	13.6%	17.3%	18.4%	33.3%	28.1%	20.8%	15.9%
Bay Ridge, Bensonhurst (20)	22.5%	39.9%	20.0%	22.9%	24.9%	49.7%	50.4%	42.4%	36.1%
Gravesend, Coney Island (21)	9.2%	61.7%	---	44.8%	41.0%	66.6%	65.8%	64.1%	53.7%
Flatbush, Midwood, Sheepshead Bay (22)	7.3%	44.6%	---	34.6%	36.0%	58.4%	60.6%	49.8%	38.9%
Brownsville, Ocean Hill (23)	5.6%	22.6%	9.1%	21.1%	19.5%	---	38.5%	25.9%	16.3%
Sunnyside, Woodside, Jackson Hts (24)	20.7%	35.9%	---	20.2%	24.7%	52.0%	45.4%	37.8%	29.4%
Flushing, Whitestone (25)	16.9%	50.6%	---	28.5%	35.8%	58.7%	59.8%	56.0%	45.0%
Bayside, Douglaston, Little Neck (26)	6.7%	65.0%	---	55.4%	46.1%	70.4%	67.0%	68.9%	60.4%
Jamaica, Howard Beach, Rockaways (27)	6.8%	27.2%	25.0%	20.9%	24.6%	35.0%	40.3%	30.6%	22.5%
Jamaica, Forest Hills (28)	12.2%	44.6%	---	26.8%	38.0%	62.4%	55.5%	48.6%	38.5%
Queens Village, Rosedale, Hollis (29)	4.9%	30.2%	20.0%	29.5%	29.6%	43.5%	36.1%	36.1%	25.5%
Long Island City, Astoria (30)	18.5%	33.2%	---	19.1%	27.3%	48.9%	39.8%	34.6%	29.5%
Staten Island (31)	3.3%	47.2%	---	22.7%	31.3%	55.5%	53.0%	49.3%	41.4%
Bushwick (32)	13.1%	38.6%	---	50.1%	25.2%	47.6%	41.7%	42.8%	30.7%
Chancellor's Experimental Schools	0.4%	64.5%	---	35.6%	61.3%	93.3%	74.1%	67.4%	62.5%
Special District (85)	15.2%	17.7%	0.0%	16.3%	15.2%	26.1%	23.5%	19.2%	13.0%
New York City Total	**12.9%**	**34.2%**	**18.2%**	**25.4%**	**24.2%**	**54.2%**	**57.3%**	**37.4%**	**29.2%**

244

MIDDLE SCHOOLS

Community School District	ELL Students Meeting State and City Reading Standards	Non-ELL Students Meeting State and City Reading Standards	Low-Income Students Meeting State and City Reading Standards	Non Low-Income Students Meeting State & City Reading Standards	Students Meeting State & City Math Standards	American Indian Students Meeting State and City Math Standards	African American Students Meeting State and City Math Standards	Latino Students Meeting State and City Math Standards	Asian American Students Meeting State and City Math Standards
Lower East Side (1)	0.6%	27.0%	23.6%	20.7%	22.5%	---	7.8%	12.2%	57.9%
Stuyvesant Town, Upper E. Side (2)	8.4%	66.2%	48.0%	82.1%	58.5%	---	32.4%	33.6%	65.4%
Upper West Side (3)	4.3%	40.9%	25.8%	69.0%	31.3%	16.7%	16.5%	21.7%	71.9%
East Harlem (4)	3.4%	32.1%	26.0%	67.7%	18.3%	---	17.4%	14.9%	48.7%
Central Harlem (5)	2.6%	21.5%	19.7%	38.3%	10.4%	---	9.8%	11.7%	12.5%
Washington Heights (6)	1.5%	26.0%	21.2%	28.8%	14.0%	---	9.5%	14.4%	36.0%
Mott Haven (7)	1.7%	18.3%	15.5%	34.8%	8.2%	---	6.4%	9.2%	18.2%
Hunts Point, Port Morris (8)	0.8%	27.6%	23.3%	45.2%	17.7%	7.4%	12.6%	15.9%	41.9%
East Tremont, Morris Heights (9)	1.9%	20.4%	17.4%	28.6%	11.9%	6.7%	10.0%	12.5%	40.3%
Riverdale, Kingsbridge, Fordham (10)	2.6%	28.8%	21.9%	63.9%	14.5%	---	10.9%	12.5%	44.2%
Eastchester, Baychester, Co-op City (11)	2.7%	29.8%	27.1%	45.5%	20.0%	0.0%	18.0%	19.8%	49.6%
Crotona Park, Morrisania, Melrose (12)	2.0%	19.9%	17.4%	22.8%	8.9%	20.0%	7.7%	9.0%	21.1%
Brooklyn Hts, Downtown Brooklyn (13)	3.7%	28.0%	25.4%	54.1%	18.2%	---	17.7%	19.2%	22.2%
Williamsburg, Greenpoint (14)	2.1%	30.2%	28.2%	45.5%	19.6%	---	10.6%	20.5%	69.1%
S. Brooklyn, Park Slope, Sunset Park (15)	1.2%	34.1%	25.1%	63.6%	23.5%	0.0%	13.1%	14.4%	50.6%
Bedford Stuyvesant (16)	5.1%	14.0%	13.7%	27.5%	5.0%	---	4.3%	7.8%	20.0%
Crown Heights (17)	2.6%	24.1%	22.8%	26.2%	14.6%	---	14.4%	14.2%	37.5%
East Flatbush, Canarsie (18)	1.8%	29.0%	27.8%	41.9%	17.3%	0.0%	16.7%	16.1%	58.7%
East New York (19)	1.3%	20.3%	18.5%	24.0%	11.8%	4.3%	10.3%	12.1%	29.7%
Bay Ridge, Bensonhurst (20)	4.6%	42.8%	33.7%	64.8%	36.5%	0.0%	12.2%	16.9%	57.4%
Gravesend, Coney Island (21)	10.1%	59.9%	50.2%	78.8%	54.9%	---	32.2%	32.3%	74.2%
Flatbush, Midwood, Sheepshead Bay (22)	5.3%	45.5%	37.5%	69.6%	38.8%	---	25.0%	28.1%	71.5%
Brownsville, Ocean Hill (23)	4.1%	21.8%	21.2%	44.4%	12.2%	9.1%	12.2%	11.7%	---
Sunnyside, Woodside, Jackson Hts (24)	2.4%	36.9%	30.1%	53.9%	28.4%	---	14.5%	17.6%	56.4%
Flushing, Whitestone (25)	4.5%	52.4%	41.1%	67.5%	42.5%	---	19.7%	19.8%	60.2%
Bayside, Douglaston, Little Neck (26)	10.5%	65.6%	54.9%	73.5%	63.0%	---	38.9%	40.1%	76.4%
Jamaica, Howard Beach, Rockaways (27)	2.6%	27.5%	25.6%	43.5%	19.4%	11.1%	12.3%	16.1%	33.9%
Jamaica, Forest Hills (28)	5.0%	45.4%	34.1%	65.8%	35.9%	---	16.6%	25.7%	62.9%
Queens Village, Rosedale, Hollis (29)	2.9%	31.5%	27.8%	43.0%	19.7%	40.0%	17.8%	19.2%	36.5%
Long Island City, Astoria (30)	2.2%	34.2%	30.7%	49.7%	26.9%	---	12.9%	20.6%	52.4%
Staten Island (31)	5.3%	45.8%	30.7%	61.3%	36.5%	---	11.8%	20.7%	56.6%
Bushwick (32)	1.3%	40.9%	32.7%	83.1%	29.7%	---	42.1%	19.2%	43.0%
Chancellor's Experimental Schools	50.0%	65.0%	47.6%	75.3%	53.5%	---	19.9%	53.2%	71.1%
Special District (85)	1.3%	17.9%	15.7%	18.6%	9.4%	0.0%	8.5%	10.2%	37.5%
New York City Total	**2.7%**	**35.7%**	**27.3%**	**63.1%**	**26.0%**	**8.5%**	**15.7%**	**16.4%**	**58.0%**

TABLE 2: Community School District Characteristics 2000-2001 (continued)

MIDDLE SCHOOLS

Community School District	White Students Meeting State and City Math Standards	Female Students Meeting State and City Math Standards	Male Students Meeting State and City Math Standards	ELL Students Meeting State and City Math Standards	Non-ELL Students Meeting State and City Math Standards	Low-Income Students Meeting State and City Math Standards	Non Low-Income Students Meeting State and City Math Education	Special Education	% Special Education
Lower East Side (1)	32.4%	19.8%	24.8%	20.4%	23.1%	22.8%	24.1%	238	9.9%
Stuyvesant Town, Upper E. Side (2)	74.1%	58.7%	58.4%	29.4%	61.5%	48.5%	73.4%	238	3.5%
Upper West Side (3)	82.1%	30.6%	32.1%	5.4%	34.0%	19.2%	61.3%	190	4.8%
East Harlem (4)	70.5%	18.8%	17.6%	5.1%	19.8%	15.3%	52.9%	279	8.7%
Central Harlem (5)	---	10.7%	10.0%	2.7%	11.2%	10.4%	18.7%	297	7.2%
Washington Heights (6)	17.4%	13.3%	14.7%	3.1%	17.9%	14.1%	13.4%	400	4.9%
Mott Haven (7)	---	7.5%	8.8%	3.0%	9.3%	8.1%	17.1%	689	14.4%
Hunts Point, Port Morris (8)	40.1%	17.6%	17.8%	1.9%	19.0%	15.5%	37.5%	518	9.5%
East Tremont, Morris Heights (9)	16.7%	11.6%	12.1%	3.1%	14.2%	12.3%	9.5%	841	9.1%
Riverdale, Kingsbridge, Fordham (10)	40.3%	13.9%	15.2%	4.4%	17.6%	13.0%	47.1%	891	8.8%
Eastchester, Baychester, Co-op City (11)	26.4%	20.9%	19.2%	3.9%	20.9%	18.7%	34.8%	777	8.7%
Crotona Park, Morrisania, Melrose (12)	13.6%	8.6%	9.2%	2.3%	10.2%	8.9%	11.0%	361	10.4%
Brooklyn Hts, Downtown Brooklyn (13)	41.7%	17.7%	18.7%	2.1%	18.7%	16.8%	38.0%	283	9.2%
Williamsburg, Greenpoint (14)	31.6%	19.2%	20.1%	6.1%	21.3%	20.2%	27.3%	450	9.9%
S. Brooklyn, Park Slope, Sunset Park (15)	50.6%	22.5%	24.5%	5.4%	25.0%	18.2%	51.3%	347	6.9%
Bedford Stuyvesant (16)	---	5.4%	4.5%	4.8%	5.0%	5.4%	7.8%	131	8.9%
Crown Heights (17)	24.0%	15.7%	13.3%	3.0%	15.2%	13.8%	21.9%	294	6.9%
East Flatbush, Canarsie (18)	20.5%	18.6%	15.9%	2.7%	17.6%	17.1%	24.3%	420	7.4%
East New York (19)	22.8%	11.7%	11.9%	3.1%	13.1%	12.0%	14.9%	670	9.2%
Bay Ridge, Bensonhurst (20)	46.8%	35.6%	37.4%	14.5%	40.3%	31.9%	60.7%	534	5.5%
Gravesend, Coney Island (21)	61.9%	54.3%	55.4%	10.7%	55.8%	46.9%	73.9%	305	3.5%
Flatbush, Midwood, Sheepshead Bay (22)	58.3%	38.8%	38.8%	7.4%	39.8%	32.3%	65.6%	233	2.9%
Brownsville, Ocean Hill (23)	23.1%	14.4%	10.0%	0.8%	12.9%	12.4%	35.3%	320	13.2%
Sunnyside, Woodside, Jackson Hts (24)	40.6%	27.9%	28.8%	7.0%	32.0%	25.7%	48.0%	509	4.3%
Flushing, Whitestone (25)	48.2%	40.8%	44.2%	15.9%	44.5%	35.1%	58.0%	307	4.7%
Bayside, Douglaston, Little Neck (26)	61.5%	62.1%	63.8%	27.9%	63.6%	53.8%	72.9%	281	4.6%
Jamaica, Howard Beach, Rockaways (27)	30.9%	20.3%	18.6%	4.8%	20.3%	18.6%	35.1%	675	7.7%
Jamaica, Forest Hills (28)	50.2%	35.0%	36.7%	6.0%	38.0%	27.7%	59.4%	357	6.1%
Queens Village, Rosedale, Hollis (29)	17.8%	20.4%	19.0%	6.3%	20.2%	17.8%	33.5%	375	4.7%
Long Island City, Astoria (30)	33.3%	24.7%	28.9%	7.5%	29.5%	26.4%	41.5%	442	6.0%
Staten Island (31)	44.3%	35.6%	37.3%	5.7%	36.9%	22.3%	52.2%	793	5.9%
Bushwick (32)	40.0%	31.6%	27.6%	2.4%	33.8%	26.2%	69.5%	369	8.4%
Chancellor's Experimental Schools	65.2%	50.2%	56.6%	50.0%	53.5%	33.7%	65.4%	0	0.0%
Special District (85)	13.5%	9.6%	9.2%	2.8%	10.6%	9.3%	15.0%	739	9.5%
New York City Total	**50.8%**	**25.8%**	**26.2%**	**6.3%**	**28.2%**	**20.7%**	**55.3%**	**14,553**	**6.8%**

MIDDLE SCHOOLS

Community School District	Students in Resource Room	% of Students in Resource Room	Average Spending Per Student	% Buidling Services	% Other Support Services	% Supervisory Support	% Instructional Support	% Classroom Instruction
Lower East Side (1)	265	11.0%	$10,035	8.8%	9.1%	10.7%	12.6%	58.7%
Stuyvesant Town, Upper E. Side (2)	500	7.3%	$7,529	9.6%	6.9%	9.8%	14.0%	59.8%
Upper West Side (3)	348	8.8%	$8,962	9.3%	7.4%	9.7%	12.8%	60.8%
East Harlem (4)	279	8.7%	$13,705	11.3%	7.2%	11.9%	13.7%	56.0%
Central Harlem (5)	148	3.6%	$11,291	9.8%	7.3%	11.6%	9.8%	61.5%
Washington Heights (6)	469	5.8%	$8,419	7.2%	9.9%	9.1%	10.5%	63.3%
Mott Haven (7)	471	9.8%	$11,097	11.4%	11.8%	7.6%	12.0%	57.2%
Hunts Point, Port Morris (8)	405	7.5%	$9,583	7.0%	12.2%	9.3%	12.0%	59.5%
East Tremont, Morris Heights (9)	523	5.6%	$8,932	10.3%	9.6%	10.1%	12.1%	58.0%
Riverdale, Kingsbridge, Fordham (10)	783	7.7%	$9,999	7.9%	10.2%	11.0%	10.1%	60.8%
Eastchester, Baychester, Co-op City (11)	723	8.1%	$8,612	7.1%	13.0%	8.8%	11.8%	59.3%
Crotona Park, Morrisania, Melrose (12)	251	7.2%	$10,156	11.2%	11.4%	9.7%	12.0%	55.8%
Brooklyn Hts, Downtown Brooklyn (13)	228	7.4%	$9,759	11.6%	7.2%	9.6%	14.1%	57.6%
Williamsburg, Greenpoint (14)	373	8.2%	$10,126	11.1%	8.8%	9.7%	11.6%	58.9%
S. Brooklyn, Park Slope, Sunset Park (15)	505	10.0%	$4,625	8.6%	8.0%	10.3%	14.8%	58.3%
Bedford Stuyvesant (16)	116	7.9%	$9,451	10.5%	6.5%	12.5%	13.7%	56.7%
Crown Heights (17)	155	3.6%	$8,764	10.2%	7.1%	10.1%	9.5%	63.1%
East Flatbush, Canarsie (18)	338	6.0%	$8,751	10.4%	8.3%	8.7%	10.4%	62.2%
East New York (19)	494	6.8%	$8,587	9.1%	10.4%	8.0%	12.6%	59.9%
Bay Ridge, Bensonhurst (20)	628	6.5%	$8,714	7.6%	9.0%	9.5%	12.4%	61.5%
Gravesend, Coney Island (21)	504	5.8%	$8,805	8.3%	8.7%	9.5%	8.1%	65.4%
Flatbush, Midwood, Sheepshead Bay (22)	460	5.7%	$7,839	7.1%	9.1%	8.7%	10.9%	64.1%
Brownsville, Ocean Hill (23)	159	6.6%	$11,139	10.7%	10.1%	9.7%	10.1%	59.3%
Sunnyside, Woodside, Jackson Hts (24)	613	5.1%	$8,002	6.7%	12.1%	9.8%	8.0%	63.3%
Flushing, Whitestone (25)	511	7.7%	$8,440	9.7%	8.6%	9.4%	11.2%	61.2%
Bayside, Douglaston, Little Neck (26)	375	6.2%	$8,168	9.0%	9.9%	8.9%	11.0%	61.1%
Jamaica, Howard Beach, Rockaways (27)	566	6.5%	$8,221	7.1%	9.6%	9.7%	10.1%	63.5%
Jamaica, Forest Hills (28)	367	6.3%	$8,629	7.5%	8.6%	10.5%	9.7%	63.6%
Queens Village, Rosedale, Hollis (29)	416	5.3%	$7,177	8.5%	8.8%	9.6%	9.3%	63.8%
Long Island City, Astoria (30)	485	6.6%	$8,421	8.1%	9.4%	8.8%	7.9%	65.8%
Staten Island (31)	1,299	9.7%	$8,636	8.3%	14.4%	8.6%	10.7%	58.0%
Bushwick (32)	212	4.8%	$8,759	8.7%	10.1%	10.0%	10.8%	60.4%
Chancellor's Experimental Schools	101	6.3%	$8,052	15.6%	11.7%	11.4%	0.0%	55.2%
Special District (85)	541	7.0%	$14,780	11.1%	8.3%	10.0%	8.9%	61.7%
New York City Total	**14,611**	**6.9%**	**$8,983**	**8.9%**	**9.8%**	**9.6%**	**10.7%**	**60.9%**

TABLE 2: Community School District Characteristics 2000-2001 (continued)

ELEMENTARY AND MIDDLE SCHOOLS COMBINED

Community School District	Enrollment	% Male	% Female	African American	% African American	Latino	% Latino	White	% White
Lower East Side (1)	9,192	51.4%	48.6%	1,680	18.3%	5,401	58.8%	540	5.9%
Stuyvesant Town, Upper E. Side (2)	22,219	49.8%	50.2%	2,797	12.6%	4,472	20.1%	7,400	33.3%
Upper West Side (3)	14,262	50.3%	49.7%	5,786	40.6%	5,326	37.3%	2,571	18.0%
East Harlem (4)	13,543	49.6%	50.4%	4,734	35.0%	8,249	60.9%	221	1.6%
Central Harlem (5)	11,528	49.7%	50.3%	8,799	76.3%	2,530	21.9%	84	0.7%
Washington Heights (6)	28,878	50.8%	49.2%	2,303	8.0%	25,836	89.5%	466	1.6%
Mott Haven (7)	14,012	51.2%	48.8%	4,291	30.6%	9,564	68.3%	39	0.3%
Hunts Point, Port Morris (8)	22,077	51.9%	48.1%	6,235	28.2%	13,269	60.1%	1,914	8.7%
East Tremont, Morris Heights (9)	31,013	50.3%	49.7%	10,778	34.8%	19,579	63.1%	174	0.6%
Riverdale, Kingsbridge, Fordham (10)	40,141	50.8%	49.2%	8,523	21.2%	27,250	67.9%	2,332	5.8%
Eastchester, Baychester, Co-op City (11)	30,769	51.7%	48.3%	16,020	52.1%	10,402	33.8%	2,589	8.4%
Crotona Park, Morrisania, Melrose (12)	14,833	50.7%	49.3%	4,846	32.7%	9,547	64.4%	104	0.7%
Brooklyn Hts, Downtown Brooklyn (13)	14,687	50.2%	49.8%	11,582	78.9%	2,534	17.3%	224	1.5%
Williamsburg, Greenpoint (14)	17,936	50.6%	49.4%	3,553	19.8%	11,871	66.2%	1,929	10.8%
S. Brooklyn, Park Slope, Sunset Park (15)	22,059	50.9%	49.1%	3,804	17.2%	11,223	50.9%	4,481	20.3%
Bedford Stuyvesant (16)	7,061	48.7%	51.3%	6,083	86.1%	797	11.3%	28	0.4%
Crown Heights (17)	21,538	50.7%	49.3%	19,249	89.4%	1,887	8.8%	153	0.7%
East Flatbush, Canarsie (18)	19,859	50.3%	49.7%	17,642	88.8%	1,242	6.3%	508	2.6%
East New York (19)	24,461	51.2%	48.8%	13,231	54.1%	9,809	40.1%	330	1.3%
Bay Ridge, Bensonhurst (20)	29,238	51.9%	48.1%	1,610	5.5%	7,556	25.8%	11,078	37.9%
Gravesend, Coney Island (21)	25,060	50.8%	49.2%	4,190	16.7%	4,656	18.6%	10,846	43.3%
Flatbush, Midwood, Sheepshead Bay (22)	29,438	50.8%	49.2%	14,223	48.3%	3,597	12.2%	8,389	28.5%
Brownsville, Ocean Hill (23)	13,409	51.0%	49.0%	11,153	83.2%	2,063	15.4%	59	0.4%
Sunnyside, Woodside, Jackson Hts (24)	38,062	51.6%	48.4%	1,425	3.7%	22,732	59.7%	6,789	17.8%
Flushing, Whitestone (25)	24,496	51.6%	48.4%	1,860	7.6%	6,337	25.9%	6,338	25.9%
Bayside, Douglaston, Little Neck (26)	17,006	51.1%	48.9%	1,697	10.0%	2,064	12.1%	5,367	31.6%
Jamaica, Howard Beach, Rockaways (27)	34,823	51.0%	49.0%	12,100	34.7%	11,263	32.3%	4,577	13.1%
Jamaica, Forest Hills (28)	24,539	51.4%	48.6%	7,812	31.8%	5,982	24.4%	4,526	18.4%
Queens Village, Rosedale, Hollis (29)	26,912	50.4%	49.6%	20,113	74.7%	3,265	12.1%	382	1.4%
Long Island City, Astoria (30)	29,812	51.9%	48.1%	3,330	11.2%	15,574	52.2%	4,297	14.4%
Staten Island (31)	41,794	51.6%	48.4%	6,501	15.6%	7,110	17.0%	25,336	60.6%
Bushwick (32)	14,555	49.8%	50.2%	4,375	30.1%	9,763	67.1%	98	0.7%
Chancellor's Experimental Schools	2,092	49.1%	50.9%	648	31.0%	387	18.5%	931	44.5%
Special District (85)	30,796	51.0%	49.0%	15,700	51.0%	14,273	46.3%	237	0.8%
81	9,576	50.6%	49.4%	5,138	53.7%	4,211	44.0%	58	0.6%
82	11,242	51.0%	49.0%	3,275	29.1%	7,667	68.2%	81	0.7%
83	9,978	51.5%	48.5%	7,287	73.0%	2,395	24.0%	98	1.0%
New York City Total	**762,100**	**50.9%**	**49.1%**	**258,673**	**33.9%**	**297,410**	**39.0%**	**115,337**	**15.2%**

ELEMENTARY AND MIDDLE SCHOOLS COMBINED

Community School District	Asian & Other	% Asian & Other	Number Ful & Part-time Teachers	Pupils Per Teacher	Number of Other Professionals	Number of Para Professionals	% of Teachers Fully Lic/ Permanently Assigned	% Teachers Master Degree or Higher	Average Daily Attendance
Lower East Side (1)	1,571	17.1%	866	11	123	108	90.8%	84.8%	90.9%
Stuyvesant Town, Upper E. Side (2)	7,550	34.0%	1,461	15	223	188	91.3%	83.7%	94.1%
Upper West Side (3)	579	4.1%	1,053	14	154	132	85.0%	78.7%	92.3%
East Harlem (4)	339	2.5%	972	14	152	123	74.9%	65.9%	90.6%
Central Harlem (5)	115	1.0%	851	14	124	80	66.3%	63.5%	88.8%
Washington Heights (6)	273	0.9%	1,928	15	222	211	71.4%	69.6%	92.5%
Mott Haven (7)	118	0.8%	1,069	13	132	145	62.4%	59.4%	90.0%
Hunts Point, Port Morris (8)	659	3.0%	1,594	14	227	225	74.0%	65.1%	90.8%
East Tremont, Morris Heights (9)	482	1.6%	2,173	14	291	203	66.3%	66.6%	89.6%
Riverdale, Kingsbridge, Fordham (10)	2,036	5.1%	2,836	14	424	246	72.9%	68.7%	90.8%
Eastchester, Baychester, Co-op City (11)	1,758	5.7%	2,023	15	299	277	82.4%	72.5%	91.5%
Crotona Park, Morrisania, Melrose (12)	336	2.3%	1,044	14	149	119	67.1%	62.3%	89.2%
Brooklyn Hts, Downtown Brooklyn (13)	347	2.4%	1,074	14	167	182	72.3%	66.5%	90.2%
Williamsburg, Greenpoint (14)	583	3.3%	1,264	14	169	179	81.2%	71.4%	92.2%
S. Brooklyn, Park Slope, Sunset Park (15)	2,551	11.6%	2,760	8	382	277	76.3%	70.4%	92.1%
Bedford Stuyvesant (16)	153	2.2%	498	14	66	80	63.9%	56.8%	90.4%
Crown Heights (17)	249	1.2%	1,438	15	190	203	73.3%	70.3%	90.4%
East Flatbush, Canarsie (18)	467	2.4%	1,272	16	148	168	83.7%	72.3%	92.7%
East New York (19)	1,091	4.5%	1,806	14	228	140	75.4%	66.1%	90.2%
Bay Ridge, Bensonhurst (20)	8,994	30.8%	1,885	16	219	164	89.5%	78.1%	93.6%
Gravesend, Coney Island (21)	5,368	21.4%	1,742	14	250	189	87.3%	80.2%	92.4%
Flatbush, Midwood, Sheepshead Bay (22)	3,229	11.0%	1,948	15	249	203	90.9%	76.9%	92.8%
Brownsville, Ocean Hill (23)	134	1.0%	964	14	123	178	64.6%	58.5%	88.5%
Sunnyside, Woodside, Jackson Hts (24)	7,116	18.7%	2,391	16	278	353	87.7%	76.7%	93.5%
Flushing, Whitestone (25)	9,961	40.7%	1,485	16	231	203	93.2%	85.1%	94.0%
Bayside, Douglaston, Little Neck (26)	7,878	46.3%	938	18	106	94	96.2%	88.2%	95.3%
Jamaica, Howard Beach, Rockaways (27)	6,883	19.8%	2,331	15	314	304	87.4%	75.1%	91.7%
Jamaica, Forest Hills (28)	6,219	25.3%	1,564	16	212	121	88.8%	81.0%	92.4%
Queens Village, Rosedale, Hollis (29)	3,152	11.7%	1,578	17	190	214	84.3%	78.1%	92.7%
Long Island City, Astoria (30)	6,611	22.2%	1,900	16	248	261	89.1%	78.9%	93.0%
Staten Island (31)	2,847	6.8%	2,489	17	358	341	95.2%	86.3%	92.9%
Bushwick (32)	319	2.2%	1,001	15	145	160	77.8%	67.7%	91.8%
Chancellor's Experimental Schools	126	6.0%	7	299	2	7	100.0%	100.0%	91.5%
Special District (85)	586	1.9%	2,755	11	381	265	87.0%	68.5%	88.9%
81	169	1.8%	859	11	121	66	86.2%	70.2%	88.9%
82	219	1.9%	999	11	131	122	84.2%	65.5%	89.0%
83	198	2.0%	897	11	129	77	91.0%	70.1%	88.9%
New York City Total	**90,680**	**11.9%**	**52,960**	**14**	**7,176**	**6,343**	**77.7%**	**68.3%**	**91.8%**

249

TABLE 2: Community School District Characteristics 2000-2001 (continued)

ELEMENTARY AND MIDDLE SCHOOLS COMBINED

Community School District	Building Utilization	% of Students Receiving Free Lunch	Suspensions	Suspensions Per 100 Students	Police Department Incidents	Police Department Incidents Per 1,000 Students	Immigrant Students	% Immigrant Students	Limited English Proficiency (LEP)
Lower East Side (1)	71.1%	85.5%	552	6.0	18	2.0	478	5.2%	1,442
Stuyvesant Town, Upper E. Side (2)	84.3%	48.7%	424	1.9	44	2.0	1,778	8.0%	2,520
Upper West Side (3)	80.3%	65.7%	424	3.0	29	2.0	556	3.9%	1,377
East Harlem (4)	81.4%	88.8%	572	4.2	57	4.2	460	3.4%	1,714
Central Harlem (5)	78.6%	86.4%	688	6.0	62	5.4	277	2.4%	864
Washington Heights (6)	112.0%	92.7%	962	3.3	78	2.7	2,368	8.2%	9,870
Mott Haven (7)	81.7%	94.8%	813	5.8	6	0.4	406	2.9%	2,596
Hunts Point, Port Morris (8)	89.5%	83.1%	1,499	6.8	35	1.6	530	2.4%	2,428
East Tremont, Morris Heights (9)	96.6%	93.3%	1,411	4.5	78	2.5	1,458	4.7%	6,752
Riverdale, Kingsbridge, Fordham (10)	105.6%	86.3%	1,453	3.6	108	2.7	2,569	6.4%	9,313
Eastchester, Baychester, Co-op City (11)	107.0%	75.5%	1,612	5.2	95	3.1	2,215	7.2%	2,349
Crotona Park, Morrisania, Melrose (12)	84.4%	92.1%	951	6.4	49	3.3	534	3.6%	2,457
Brooklyn Hts, Downtown Brooklyn (13)	70.3%	83.6%	720	4.9	51	3.5	529	3.6%	657
Williamsburg, Greenpoint (14)	75.2%	88.4%	262	1.5	54	3.0	1,004	5.6%	2,564
S. Brooklyn, Park Slope, Sunset Park (15)	87.7%	72.5%	443	2.0	24	1.1	1,368	6.2%	3,075
Bedford Stuyvesant (16)	70.1%	89.8%	342	4.8	26	3.7	127	1.8%	192
Crown Heights (17)	91.6%	90.4%	1,292	6.0	43	2.0	1,723	8.0%	1,470
East Flatbush, Canarsie (18)	96.2%	81.0%	1,225	6.2	48	2.4	1,589	8.0%	751
East New York (19)	88.4%	90.9%	712	2.9	122	5.0	1,076	4.4%	2,938
Bay Ridge, Bensonhurst (20)	105.6%	67.5%	909	3.1	58	2.0	3,713	12.7%	6,372
Gravesend, Coney Island (21)	90.7%	71.3%	1,248	5.0	38	1.5	2,832	11.3%	3,262
Flatbush, Midwood, Sheepshead Bay (22)	100.0%	64.0%	854	2.9	68	2.3	2,532	8.6%	2,742
Brownsville, Ocean Hill (23)	85.6%	88.1%	64	0.5	59	4.4	335	2.5%	625
Sunnyside, Woodside, Jackson Hts (24)	113.4%	71.5%	1,267	3.3	76	2.0	4,796	12.6%	8,216
Flushing, Whitestone (25)	93.2%	50.5%	1,220	5.0	54	2.2	2,989	12.2%	4,123
Bayside, Douglaston, Little Neck (26)	98.5%	21.2%	338	2.0	14	0.8	1,360	8.0%	1,310
Jamaica, Howard Beach, Rockaways (27)	105.9%	74.4%	1,835	5.3	125	3.6	2,647	7.6%	2,786
Jamaica, Forest Hills (28)	99.6%	65.7%	849	3.5	47	1.9	2,822	11.5%	2,864
Queens Village, Rosedale, Hollis (29)	105.6%	64.7%	1,168	4.3	110	4.1	2,072	7.7%	1,590
Long Island City, Astoria (30)	103.6%	78.4%	704	2.4	48	1.6	4,144	13.9%	6,131
Staten Island (31)	94.0%	39.3%	1,956	4.7	46	1.1	1,463	3.5%	1,715
Bushwick (32)	87.2%	93.0%	501	3.4	76	5.2	728	5.0%	2,468
Chancellor's Experimental Schools	74.4%	38.5%	76	3.6	1	0.5	17	0.8%	18
Special District (85)	72.0%	89.9%	1,798	5.8	107	3.5	1,540	5.0%	4,987
81	65.8%	88.8%	---	---	34	3.6	373	3.9%	1,509
82	83.0%	93.2%	---	---	8	0.7	427	3.8%	2,531
83	68.9%	88.6%	---	---	65	6.5	728	7.3%	945
New York City Total	**92.8%**	**74.4%**	**31,145**	**4.1**	**1,955**	**2.9**	**55,033**	**7.2%**	**104,538**

ELEMENTARY AND MIDDLE SCHOOLS COMBINED

Community School District	% LEP	Students Meeting State & City Reading Standards	American Indian Students Meeting State and City Reading Standards	African American Students Meeting State and City Reading Standards	Latino Students Meeting State and City Reading Standards	Asian American Students Meeting State and City Reading Standards	White Students Meeting State and City Reading Standards	Female Students Meeting State and City Reading Standards	Male Students Meeting State and City Reading Standards
Lower East Side (1)	15.7%	35.2%	44.8%	27.1%	29.9%	53.1%	61.1%	37.0%	31.5%
Stuyvesant Town, Upper E. Side (2)	11.3%	67.8%	50.0%	53.3%	47.2%	65.4%	85.2%	69.6%	62.9%
Upper West Side (3)	9.7%	45.5%	29.2%	33.0%	35.5%	66.5%	87.0%	46.5%	41.3%
East Harlem (4)	12.7%	31.9%	32.7%	32.3%	29.3%	55.1%	69.8%	35.9%	26.9%
Central Harlem (5)	7.5%	22.6%	10.5%	21.9%	21.1%	28.2%	21.3%	26.0%	17.4%
Washington Heights (6)	34.2%	31.9%	57.1%	29.8%	30.3%	50.0%	64.5%	34.1%	27.9%
Mott Haven (7)	18.5%	23.7%	20.0%	20.9%	22.4%	35.9%	16.7%	25.3%	18.7%
Hunts Point, Port Morris (8)	11.0%	32.6%	15.5%	28.4%	28.0%	46.3%	57.1%	34.4%	27.9%
East Tremont, Morris Heights (9)	21.8%	23.0%	22.5%	22.0%	21.0%	41.3%	25.9%	24.1%	19.2%
Riverdale, Kingsbridge, Fordham (10)	23.2%	31.7%	35.3%	26.9%	27.3%	51.2%	54.8%	32.5%	26.8%
Eastchester, Baychester, Co-op City (11)	7.6%	37.2%	25.0%	33.5%	33.8%	50.7%	47.9%	39.8%	31.4%
Crotona Park, Morrisania, Melrose (12)	16.6%	25.2%	23.1%	23.2%	23.9%	38.3%	28.4%	26.8%	21.0%
Brooklyn Hts, Downtown Brooklyn (13)	4.5%	33.6%	26.4%	32.4%	29.0%	46.5%	51.2%	35.5%	28.8%
Williamsburg, Greenpoint (14)	14.3%	37.5%	12.5%	26.3%	34.8%	65.0%	60.7%	38.8%	33.0%
S. Brooklyn, Park Slope, Sunset Park (15)	13.9%	45.2%	37.0%	34.5%	34.9%	56.1%	68.6%	46.6%	40.5%
Bedford Stuyvesant (16)	2.7%	30.5%	22.4%	29.9%	26.7%	40.0%	12.5%	33.3%	25.1%
Crown Heights (17)	6.8%	33.6%	26.8%	32.3%	32.0%	39.8%	26.6%	36.8%	27.7%
East Flatbush, Canarsie (18)	3.8%	44.5%	34.1%	41.4%	38.4%	63.2%	55.7%	47.8%	36.1%
East New York (19)	12.0%	26.5%	17.7%	24.3%	24.1%	41.1%	36.8%	27.8%	22.2%
Bay Ridge, Bensonhurst (20)	21.8%	52.0%	31.6%	29.6%	34.2%	58.0%	58.6%	52.4%	46.8%
Gravesend, Coney Island (21)	13.0%	56.5%	61.1%	36.2%	38.4%	64.6%	64.9%	59.4%	50.7%
Flatbush, Midwood, Sheepshead Bay (22)	9.3%	52.1%	36.8%	40.9%	45.0%	62.6%	67.9%	55.1%	46.5%
Brownsville, Ocean Hill (23)	4.7%	29.2%	16.4%	27.1%	26.1%	31.8%	26.7%	30.5%	23.2%
Sunnyside, Woodside, Jackson Hts (24)	21.6%	43.4%	47.8%	33.4%	32.8%	56.3%	53.9%	45.0%	37.3%
Flushing, Whitestone (25)	16.8%	58.6%	33.3%	38.6%	46.1%	64.3%	64.5%	61.4%	53.6%
Bayside, Douglaston, Little Neck (26)	7.7%	73.3%	52.6%	61.8%	58.9%	76.0%	74.3%	75.2%	68.5%
Jamaica, Howard Beach, Rockaways (27)	8.0%	37.0%	19.0%	27.0%	32.9%	44.9%	53.8%	39.4%	32.0%
Jamaica, Forest Hills (28)	11.7%	50.5%	38.6%	35.0%	43.0%	61.7%	62.7%	52.8%	44.4%
Queens Village, Rosedale, Hollis (29)	5.9%	41.6%	27.3%	37.7%	42.0%	56.8%	53.5%	45.1%	35.5%
Long Island City, Astoria (30)	20.6%	45.9%	47.8%	30.4%	37.8%	58.8%	56.3%	46.6%	41.6%
Staten Island (31)	4.1%	56.0%	34.0%	31.5%	40.6%	64.4%	61.3%	56.7%	50.6%
9Bushwick (32)	17.0%	34.8%	25.0%	42.7%	29.7%	45.6%	40.0%	38.7%	30.5%
Chancellor's Experimental Schools	0.9%	64.5%	---	35.6%	61.3%	93.3%	74.1%	67.4%	62.5%
Special District (85)	16.2%	23.0%	17.6%	20.6%	22.0%	29.9%	21.1%	23.9%	18.7%
81	15.8%	24.8%	26.7%	22.8%	22.6%	34.5%	33.3%	25.1%	20.7%
82	22.5%	23.1%	27.6%	20.6%	22.5%	32.1%	13.3%	24.2%	19.6%
83	9.5%	21.5%	10.9%	19.4%	20.1%	21.7%	21.3%	22.7%	16.5%
New York City Total	**13.7%**	**40.6%**	**28.4%**	**31.6%**	**31.2%**	**59.9%**	**63.3%**	**42.8%**	**35.9%**

TABLE 2: **Community School District Characteristics 2000-2001 (continued)**

ELEMENTARY AND MIDDLE SCHOOLS COMBINED

Community School District	ELL Students Meeting State and City Reading Standards	Non-ELL Students Meeting State and City Reading Standards	Low-Income Students Meeting State and City Reading Standards	Non Low-Income Students Meeting State & City Reading Standards	Students Meeting State & City Math Standards	American Indian Students Meeting State and City Math Standards	African American Students Meeting State and City Math Standards	Latino Students Meeting State and City Math Standards	Asian American Students Meeting State and City Math Standards
Lower East Side (1)	4.4%	37.2%	32.7%	62.6%	32.5%	48.3%	19.8%	26.1%	66.3%
Stuyvesant Town, Upper E. Side (2)	16.3%	68.4%	52.4%	85.6%	61.6%	50.0%	35.4%	36.5%	71.7%
Upper West Side (3)	7.3%	46.4%	32.8%	77.1%	36.3%	22.0%	22.8%	29.0%	70.6%
East Harlem (4)	5.3%	34.2%	29.7%	58.3%	26.8%	25.0%	25.8%	26.0%	51.2%
Central Harlem (5)	4.3%	22.8%	21.2%	35.8%	15.7%	11.1%	15.1%	17.5%	25.0%
Washington Heights (6)	4.3%	37.0%	29.9%	53.5%	27.3%	40.0%	21.5%	27.1%	56.6%
Mott Haven (7)	4.4%	24.6%	21.5%	41.8%	15.9%	9.1%	13.4%	17.0%	30.8%
Hunts Point, Port Morris (8)	3.3%	33.1%	29.0%	53.9%	27.1%	15.0%	22.5%	25.3%	47.4%
East Tremont, Morris Heights (9)	3.7%	24.7%	21.6%	37.8%	18.4%	20.0%	16.3%	19.3%	39.2%
Riverdale, Kingsbridge, Fordham (10)	5.1%	34.4%	27.7%	64.9%	22.4%	36.2%	17.9%	20.3%	51.2%
Eastchester, Baychester, Co-op City (11)	6.2%	36.6%	33.4%	54.0%	31.9%	19.0%	28.3%	31.2%	57.1%
Crotona Park, Morrisania, Melrose (12)	3.9%	26.5%	23.6%	38.0%	18.3%	18.5%	16.6%	18.8%	36.3%
Brooklyn Hts, Downtown Brooklyn (13)	6.6%	32.8%	30.4%	61.1%	26.4%	23.6%	26.0%	26.3%	48.0%
Williamsburg, Greenpoint (14)	7.3%	37.9%	34.8%	61.6%	32.4%	28.6%	20.8%	31.5%	76.3%
S. Brooklyn, Park Slope, Sunset Park (15)	5.0%	45.8%	36.2%	76.2%	38.0%	20.7%	25.2%	28.2%	66.0%
Bedford Stuyvesant (16)	6.4%	29.8%	30.3%	36.4%	24.3%	25.9%	24.3%	24.5%	41.2%
Crown Heights (17)	7.7%	33.3%	32.6%	36.6%	26.7%	25.0%	26.4%	28.6%	54.8%
East Flatbush, Canarsie (18)	5.1%	42.5%	40.1%	64.1%	33.0%	17.1%	32.1%	30.9%	67.7%
East New York (19)	3.0%	27.1%	24.9%	35.8%	19.8%	8.2%	18.0%	19.8%	43.7%
Bay Ridge, Bensonhurst (20)	7.3%	53.0%	43.8%	72.0%	48.8%	36.8%	18.0%	28.0%	67.9%
Gravesend, Coney Island (21)	10.1%	56.1%	48.5%	77.5%	52.4%	55.6%	26.8%	33.0%	73.7%
Flatbush, Midwood, Sheepshead Bay (22)	9.8%	52.0%	44.6%	74.9%	45.4%	31.6%	31.4%	38.9%	72.9%
Brownsville, Ocean Hill (23)	6.3%	27.6%	27.9%	46.9%	22.2%	16.9%	22.1%	23.4%	28.6%
Sunnyside, Woodside, Jackson Hts (24)	4.8%	44.2%	37.4%	61.8%	35.9%	40.7%	24.1%	25.5%	61.1%
Flushing, Whitestone (25)	8.7%	59.3%	50.5%	71.2%	54.8%	37.5%	26.9%	37.3%	70.3%
Bayside, Douglaston, Little Neck (26)	24.2%	72.5%	62.8%	79.1%	71.2%	47.4%	49.2%	53.3%	81.7%
Jamaica, Howard Beach, Rockaways (27)	6.0%	36.9%	33.0%	58.7%	30.9%	14.3%	19.2%	27.9%	46.1%
Jamaica, Forest Hills (28)	8.9%	50.2%	41.7%	74.5%	44.7%	25.6%	27.0%	36.5%	65.2%
Queens Village, Rosedale, Hollis (29)	10.8%	41.0%	38.5%	56.4%	31.1%	22.2%	27.6%	33.8%	54.0%
Long Island City, Astoria (30)	6.5%	46.4%	41.7%	66.7%	42.6%	30.8%	24.1%	35.1%	65.9%
Staten Island (31)	9.5%	54.2%	41.1%	69.1%	46.2%	32.7%	19.9%	31.9%	65.8%
Bushwick (32)	3.2%	37.7%	32.5%	76.0%	29.8%	38.5%	35.3%	26.4%	47.1%
Chancellor's Experimental Schools	50.0%	65.0%	47.6%	75.3%	53.5%	0.0%	19.9%	53.2%	71.1%
Special District (85)	5.5%	23.2%	21.2%	26.7%	15.0%	10.4%	12.5%	17.6%	32.9%
81	6.6%	25.0%	22.8%	29.9%	17.4%	6.3%	14.1%	20.9%	43.6%
82	5.6%	24.8%	22.1%	23.5%	16.7%	20.7%	14.3%	17.7%	24.1%
83	3.9%	20.7%	19.3%	26.4%	11.6%	6.6%	11.0%	13.1%	30.6%
New York City Total	**5.7%**	**41.7%**	**34.1%**	**68.9%**	**34.0%**	**24.1%**	**23.8%**	**26.2%**	**65.4%**

251

ELEMENTARY AND MIDDLE SCHOOLS COMBINED

Community School District	White Students Meeting State and City Math Standards	Female Students Meeting State and City Math Standards	Male Students Meeting State and City Math Standards	ELL Students Meeting State and City Math Standards	Non-ELL Students Meeting State and City Math Standards	Low-Income Students Meeting State and City Math Standards	Non Low-Income Students Meeting State and City Math Standards	Special Education	% Special Education
Lower East Side (1)	53.6%	30.2%	34.8%	19.5%	34.5%	31.9%	47.0%	569	6.2%
Stuyvesant Town, Upper E. Side (2)	78.3%	60.9%	62.2%	29.0%	63.8%	51.4%	77.5%	593	2.7%
Upper West Side (3)	82.4%	35.0%	37.8%	9.3%	38.6%	25.2%	70.0%	673	4.7%
East Harlem (4)	56.3%	27.3%	26.3%	11.7%	28.9%	25.5%	47.8%	1,021	7.5%
Central Harlem (5)	17.8%	16.0%	15.5%	5.4%	16.6%	15.5%	25.7%	741	6.4%
Washington Heights (6)	64.3%	27.2%	27.4%	7.6%	34.1%	26.4%	46.7%	1,257	4.4%
Mott Haven (7)	13.6%	15.6%	16.2%	8.2%	17.5%	15.5%	31.2%	1,364	9.7%
Hunts Point, Port Morris (8)	52.2%	26.8%	27.4%	7.0%	29.1%	25.5%	47.6%	1,621	7.3%
East Tremont, Morris Heights (9)	20.7%	18.0%	18.8%	7.3%	21.2%	18.6%	21.7%	2,061	6.6%
Riverdale, Kingsbridge, Fordham (10)	47.8%	22.0%	22.8%	7.2%	26.4%	20.7%	54.8%	2,739	6.8%
Eastchester, Baychester, Co-op City (11)	47.7%	32.8%	31.2%	9.3%	33.1%	30.4%	48.3%	2,447	8.0%
Crotona Park, Morrisania, Melrose (12)	23.5%	18.2%	18.5%	6.7%	20.6%	18.1%	32.1%	1,255	8.5%
Brooklyn Hts, Downtown Brooklyn (13)	45.8%	26.6%	26.3%	7.1%	27.0%	25.1%	48.9%	969	6.6%
Williamsburg, Greenpoint (14)	56.9%	32.2%	32.6%	10.9%	34.5%	31.8%	52.3%	1,239	6.9%
S. Brooklyn, Park Slope, Sunset Park (15)	63.3%	37.1%	38.9%	9.1%	40.4%	32.2%	67.6%	912	4.1%
Bedford Stuyvesant (16)	18.8%	25.1%	23.5%	8.3%	24.6%	25.3%	30.8%	435	6.2%
Crown Heights (17)	30.4%	27.9%	25.5%	11.5%	27.6%	26.9%	33.3%	1,061	4.9%
East Flatbush, Canarsie (18)	52.4%	35.3%	30.8%	7.2%	33.5%	31.2%	55.1%	1,009	5.1%
East New York (19)	32.8%	19.5%	20.0%	7.5%	21.4%	19.8%	29.3%	1,742	7.1%
Bay Ridge, Bensonhurst (20)	56.5%	47.4%	50.2%	18.6%	52.5%	44.3%	68.5%	1,249	4.3%
Gravesend, Coney Island (21)	61.4%	51.7%	53.1%	17.1%	53.3%	46.7%	73.1%	1,067	4.3%
Flatbush, Midwood, Sheepshead Bay (22)	65.7%	45.3%	45.6%	11.4%	46.5%	39.1%	71.4%	623	2.1%
Brownsville, Ocean Hill (23)	16.7%	23.5%	20.8%	7.8%	22.8%	23.6%	42.4%	1,030	7.7%
Sunnyside, Woodside, Jackson Hts (24)	50.3%	35.3%	36.6%	8.3%	39.9%	32.8%	56.3%	1,100	2.9%
Flushing, Whitestone (25)	59.1%	53.7%	55.9%	17.2%	56.7%	48.5%	68.2%	892	3.6%
Bayside, Douglaston, Little Neck (26)	71.2%	70.0%	72.3%	41.7%	71.7%	62.3%	79.3%	634	3.7%
Jamaica, Howard Beach, Rockaways (27)	49.8%	30.8%	31.0%	8.9%	32.1%	28.3%	55.5%	2,076	6.0%
Jamaica, Forest Hills (28)	61.3%	44.5%	44.9%	11.8%	46.5%	38.6%	70.2%	1,020	4.2%
Queens Village, Rosedale, Hollis (29)	40.9%	32.0%	30.2%	12.1%	31.8%	30.1%	48.3%	1,186	4.4%
Long Island City, Astoria (30)	54.6%	40.5%	44.6%	11.2%	45.6%	41.1%	62.5%	1,183	4.0%
Staten Island (31)	54.5%	44.8%	47.6%	10.4%	46.8%	33.8%	62.1%	2,107	5.0%
Bushwick (32)	38.6%	30.5%	29.1%	10.0%	32.9%	28.2%	63.9%	906	6.2%
Chancellor's Experimental Schools	65.2%	50.2%	56.6%	50.0%	53.5%	33.7%	65.4%	0	0.0%
Special District (85)	14.9%	14.8%	15.1%	7.3%	16.3%	15.1%	19.4%	2,313	7.5%
81	23.1%	16.9%	17.9%	11.0%	18.6%	17.8%	28.9%	621	6.5%
82	13.3%	16.0%	17.4%	6.7%	19.3%	16.9%	20.8%	1,012	9.0%
83	12.7%	12.2%	11.0%	3.7%	12.4%	11.5%	16.3%	680	6.8%
New York City Total	**58.9%**	**33.9%**	**34.6%**	**9.7%**	**36.7%**	**29.6%**	**63.3%**	**41,094**	**5.4%**

253

TABLE 2: **Community School District Characteristics 2000-2001 (continued)**

ELEMENTARY AND MIDDLE SCHOOLS COMBINED

Community School District	Students in Resource Room	% of Students In Resource Room	Average Spending Per Student	% Buidling Services	% Other Support Services	% Supervisory Support	% Instructional Support	% Classroom Instruction
Lower East Side (1)	796	8.7%	$11,203	9.3%	10.8%	10.1%	13.4%	56.5%
Stuyvesant Town, Upper E. Side (2)	1,626	7.3%	$9,257	10.0%	8.7%	9.5%	16.3%	55.5%
Upper West Side (3)	1,049	7.4%	$10,645	9.2%	9.5%	9.3%	13.5%	58.5%
East Harlem (4)	947	7.0%	$10,422	10.1%	9.8%	10.2%	14.1%	55.9%
Central Harlem (5)	445	3.9%	$10,287	9.2%	10.1%	10.2%	10.7%	59.7%
Washington Heights (6)	1,395	4.8%	$9,578	7.9%	10.7%	9.9%	9.0%	62.5%
Mott Haven (7)	1,120	8.0%	$10,720	9.8%	13.4%	8.2%	11.4%	57.2%
Hunts Point, Port Morris (8)	1,321	6.0%	$9,891	7.8%	12.7%	9.7%	11.3%	58.6%
East Tremont, Morris Heights (9)	1,595	5.1%	$10,019	9.0%	12.2%	9.4%	12.8%	56.7%
Riverdale, Kingsbridge, Fordham (10)	2,502	6.2%	$10,909	8.8%	12.6%	10.9%	10.5%	57.2%
Eastchester, Baychester, Co-op City (11)	2,018	6.6%	$9,346	6.9%	14.7%	8.2%	12.0%	58.1%
Crotona Park, Morrisania, Melrose (12)	922	6.2%	$10,224	8.2%	13.2%	9.9%	11.8%	56.9%
Brooklyn Hts, Downtown Brooklyn (13)	809	5.5%	$10,014	10.0%	10.2%	8.6%	11.9%	59.1%
Williamsburg, Greenpoint (14)	1,280	7.1%	$9,861	9.5%	11.1%	9.4%	10.6%	59.5%
S. Brooklyn, Park Slope, Sunset Park (15)	1,419	6.4%	$9,027	8.5%	10.7%	10.1%	11.5%	59.2%
Bedford Stuyvesant (16)	389	5.5%	$9,528	9.5%	10.6%	10.2%	13.7%	55.9%
Crown Heights (17)	733	3.4%	$9,170	8.3%	11.9%	9.2%	9.7%	61.0%
East Flatbush, Canarsie (18)	882	4.4%	$8,566	8.7%	11.1%	7.7%	9.9%	62.7%
East New York (19)	1,187	4.9%	$9,989	8.8%	11.2%	9.1%	11.0%	59.9%
Bay Ridge, Bensonhurst (20)	1,375	4.7%	$8,903	7.9%	11.3%	8.6%	12.4%	59.8%
Gravesend, Coney Island (21)	1,440	5.7%	$9,470	8.2%	11.2%	8.9%	9.9%	61.9%
Flatbush, Midwood, Sheepshead Bay (22)	1,398	4.7%	$8,918	7.8%	10.3%	9.5%	11.1%	61.3%
Brownsville, Ocean Hill (23)	764	5.7%	$9,925	10.6%	11.4%	9.5%	9.9%	58.7%
Sunnyside, Woodside, Jackson Hts (24)	1,817	4.8%	$8,519	6.6%	11.9%	9.2%	9.3%	62.9%
Flushing, Whitestone (25)	1,534	6.3%	$9,023	8.4%	11.9%	9.3%	9.6%	60.8%
Bayside, Douglaston, Little Neck (26)	1,058	6.2%	$8,710	10.7%	10.9%	8.4%	11.4%	58.6%
Jamaica, Howard Beach, Rockaways (27)	1,869	5.4%	$9,360	6.9%	12.8%	9.4%	9.6%	61.3%
Jamaica, Forest Hills (28)	1,438	5.9%	$8,964	7.9%	10.4%	10.2%	9.8%	61.6%
Queens Village, Rosedale, Hollis (29)	1,407	5.2%	$8,583	7.6%	12.8%	8.8%	10.6%	60.2%
Long Island City, Astoria (30)	1,587	5.3%	$9,188	8.2%	11.7%	9.3%	9.3%	61.5%
Staten Island (31)	3,608	8.6%	$9,291	8.5%	13.6%	8.6%	12.1%	57.2%
Bushwick (32)	682	4.7%	$9,508	7.5%	11.0%	9.7%	11.4%	60.3%
Chancellor's Experimental Schools	149	7.1%	$10,709	15.6%	11.7%	11.4%	6.0%	55.2%
Special District (85)	1,767	5.7%	$14,131	11.0%	10.1%	9.9%	8.4%	60.6%
81	539	5.6%	$243,322	12.6%	9.4%	9.4%	8.4%	60.3%
82	646	5.7%	$217,552	9.4%	12.3%	10.5%	8.6%	59.2%
83	582	5.8%	$189,174	10.8%	8.6%	9.8%	8.3%	62.4%
New York City Total	**44,328**	**5.8%**	**$9,798**	**8.5%**	**11.4%**	**9.3%**	**10.8%**	**58.8%**

254

TABLE 2: High School Districts Characteristics: 2000-2001

HIGH SCHOOLS

District	Enrollment	% Male	% Female	African American	% African American	Latino	% Latino	White	% White
Bronx	44,722	51.0%	49.0%	14,624	32.7%	24,284	54.3%	2,952	6.6%
Brooklyn	51,149	48.8%	51.2%	27,672	54.1%	7,826	15.3%	10,434	20.4%
Manhattan	40,868	47.0%	53.0%	11,852	29.0%	18,554	45.4%	4,414	10.8%
Queens	72,092	51.8%	48.2%	21,051	29.2%	24,151	33.5%	11,174	15.5%
Basis	41,659	54.1%	45.9%	13,956	33.5%	9,123	21.9%	13,456	32.3%
Chancellor's	3,507	48.0%	52.0%	908	25.9%	2,529	72.1%	39	1.1%
Transfer Alternative	7,593	49.2%	50.8%	3,607	47.5%	2,551	33.6%	737	9.7%
Articulated Alternative	6,694	48.6%	51.4%	2,323	34.7%	3,668	54.8%	295	4.4%
New York City	**268,284**	**50.5%**	**49.5%**	**96,314**	**35.9%**	**92,558**	**34.5%**	**43,462**	**16.2%**

District	Asian & Other	% Asian & Others	Number Full & Part-time Teachers	Pupils Per Teacher	Number of Other Professionals	Number of Para Professionals	% of Teachers Fully Lic/ Permanently Assigned	% Teachers Master Degree or Higher	Average Daily Attendance
Bronx	2,862	6.4%	2,551	18	611	0	79.6%	77.8%	78.6%
Brooklyn	5,217	10.2%	2,719	19	620	0	82.9%	80.1%	83.3%
Manhattan	6,008	14.7%	2,280	18	531	0	85.3%	82.2%	84.0%
Queens	15,716	21.8%	3,533	20	741	0	88.9%	81.5%	83.8%
Basis	5,124	12.3%	2,142	19	472	0	88.8%	81.5%	83.3%
Chancellor's	32	0.9%	230	15	77	0	76.3%	69.3%	80.2%
Transfer Alternative	691	9.1%	408	19	104	0	80.4%	77.5%	75.5%
Articulated Alternative	408	6.1%	546	12	100	0	66.5%	71.5%	80.2%
New York City	**36,218**	**13.5%**	**14,409**	**19**	**3,256**	**0**	**84.2%**	**80.0%**	**82.5%**

District	Building Utilization	% of Students Receiving Free Lunch	Suspensions	Suspensions Per 100 Students	Police Department Incidents	Police Department Incidents Per 1,000 Students	Immigrant Students	% Immigrant Students	Limited English Proficiency (LEP)
Bronx	115.4%	61.1%	2,053	4.6	224	5.0	2,952	6.6%	8,444
Brooklyn	115.2%	42.5%	2,680	5.2	317	6.2	5,984	11.7%	7,168
Manhattan	99.8%	59.3%	2,440	6.0	213	5.2	2,820	6.9%	7,455
Queens	123.0%	40.3%	4,816	6.7	14	0.2	9,084	12.6%	13,933
Basis	100.0%	34.7%	2,387	5.7	167	4.0	2,874	6.9%	4,201
Chancellor's	55.9%	71.5%	382	10.9	34	9.7	200	5.7%	1,093
Transfer Alternative	105.9%	48.4%	234	3.1	28	3.7	721	9.5%	701
Articulated Alternative	96.9%	73.6%	559	8.4	7	1.0	515	7.7%	1,752
New York City	**109.4%**	**48.4%**	**15,480**	**5.8**	**1,556**	**5.8**	**24,950**	**9.3%**	**44,747**

TABLE 2: High School Districts Characteristics: 2000-2001 (continued)

HIGH SCHOOLS

District	% LEP	Special Education	% Special Education	Average Spending Per Student	% Buidling Services	% Other Support Services	% Supervisory Support	% Instructional Support	% Classroom Instruction
Bronx	18.9%	4,345	9.7%	$9,202	10.7%	7.6%	14.7%	12.0%	55.1%
Brooklyn	14.0%	3,368	6.6%	$8,198	9.0%	7.2%	13.5%	12.2%	58.1%
Manhattan	18.2%	2,306	5.6%	$9,082	14.0%	6.3%	14.3%	10.2%	55.2%
Queens	19.3%	4,067	5.6%	$7,780	8.9%	7.4%	14.1%	10.1%	59.4%
Basis	10.1%	2,698	6.5%	$9,029	8.9%	7.1%	14.2%	12.8%	57.1%
Chancellor's	31.2%	316	9.0%	$15,721	18.5%	8.8%	17.2%	11.9%	43.6%
Transfer Alternative	9.2%	212	2.8%	$10,805	13.8%	5.0%	14.9%	9.4%	56.8%
Articulated Alternative	26.2%	759	11.3%	$9,776	17.7%	6.2%	15.1%	8.2%	52.7%
New York City	**16.7%**	**18,071**	**6.7%**	**$9,296**	**10.7%**	**7.1%**	**14.3%**	**11.2%**	**56.7%**

District	Number of Students in Cohort Class of 2001	Students Scoring 65 or Above on English Regents Class of 2001	Students Scoring 65 or Above on Math Regents Class of 2001	Students Meeting English Graduation Requirement Class of 2001	Students Meeting Math Graduation Requirement Class of 2001	Number of American Indian Students in Cohort Class of 2001	American Indian Students Meeting English Graduation Requirement Class of 2001	American Indian Students Meeting Math Graduation Requirement Class of 2001	Number of African American Students in Cohort Class of 2001
Bronx	6,936	46.2%	51.3%	72.5%	68.7%	15	80.0%	73.0%	2,171
Brooklyn	8,637	58.5%	62.1%	80.7%	76.4%	14	93.0%	100.0%	4,390
Manhattan	7,582	61.8%	66.0%	81.9%	78.5%	19	84.0%	84.0%	2,087
Queens	13,601	58.9%	60.8%	78.9%	75.0%	16	81.0%	75.0%	3,662
Basis	7,531	59.1%	62.8%	82.4%	79.7%	20	70.0%	65.0%	2,255
Chancellor's	726	34.6%	32.0%	73.0%	62.8%	---	---	---	246
Transfer Alternative	770	24.2%	23.9%	50.1%	39.2%	---	---	---	413
Articulated Alternative	1,644	34.1%	32.9%	65.9%	48.5%	7	86.0%	29.0%	475
New York City	**47,427**	**54.3%**	**57.3%**	**78.3%**	**74.0%**	**91**	**81.3%**	**74.7%**	**15,699**

255

HIGH SCHOOLS

District	African American Students Meeting English Graduation Requirement Class of 2001	African American Students Meeting Math Graduation Requirement Class of 2001	Number of Latino Students in Cohort Class of 2001	Latino Students Meeting English Graduation Requirement Class of 2001	Latino Students Meeting Math Graduation Requirement Class of 2001	Number of Asian Students in Cohort Class of 2001	Asian Students Meeting English Graduation Requirement Class of 2001	Asian Students Meeting Math Graduation Requirement Class of 2001	Number of White Students in Cohort Class of 2001
Bronz	74.0%	68.0%	3,648	67.0%	63.0%	550	90.0%	91.0%	551
Brooklyn	78.0%	71.0%	1,215	72.0%	66.0%	945	83.0%	88.0%	2,069
Manhattan	82.0%	76.0%	3,305	77.0%	72.0%	1,246	85.0%	91.0%	919
Queens	76.0%	68.0%	4,139	72.0%	66.0%	3,373	84.0%	86.0%	2,399
Basis	80.0%	74.0%	1,552	72.0%	67.0%	1,025	85.0%	91.0%	2,675
Chancellor's	70.0%	63.0%	464	75.0%	62.0%	7	71.0%	86.0%	7
Transfer Alternative	53.0%	42.0%	256	46.0%	37.0%	54	44.0%	65.0%	44
Articulated Alternative	66.0%	47.0%	912	63.0%	41.0%	86	62.0%	65.0%	159
New York City	**66.0%**	**69.3%**	**15,491**	**71.0%**	**64.8%**	**7,286**	**84.2%**	**87.5%**	**8,823**

District	White Students Meeting English Graduation Requirement Class of 2001	White Students Meeting Math Graduation Requirement Class of 2001	Female Students Meeting English Graduation Requirement Class of 2001	Female Students Meeting Math Graduation Requirement Class of 2001	Male Students Meeting English Graduation Requirement Class of 2001	Male Students Meeting Math Graduation Requirement Class of 2001	LEP Students Meeting English Graduation Requirement Class of 2001	Non LEP Students Meeting English Graduation Requirement Class of 2001	Class of 2001
Bronx	86.0%	84.0%	76.0%	70.0%	69.0%	67.0%	50.4%	75.4%	7,972
Brooklyn	90.0%	89.0%	84.0%	79.0%	76.0%	74.0%	56.2%	83.4%	9,921
Manhattan	94.0%	92.0%	86.0%	81.0%	77.0%	76.0%	60.1%	85.1%	8,711
Queens	88.0%	86.0%	83.0%	78.0%	75.0%	72.0%	56.8%	82.3%	14,788
Basis	89.0%	88.0%	85.0%	82.0%	80.0%	77.0%	52.1%	85.0%	8,118
Chancellor's	57.0%	57.0%	77.0%	67.0%	68.0%	58.0%	69.6%	74.0%	813
Transfer Alternative	57.0%	79.0%	57.0%	46.0%	41.0%	48.0%	40.6%	51.0%	2,434
Articulated Alternative	82.0%	52.0%	69.0%	48.0%	62.0%	41.0%	63.1%	66.5%	1,657
New York City	**89.2%**	**87.2%**	**82.0%**	**76.2%**	**74.3%**	**71.5%**	**56.4%**	**81.2%**	**54,414**

TABLE 2: High School District Characteristics: 2000-2001 (continued)

HIGH SCHOOLS

District	Class of 2001 Graduated	Class of 2001 Dropped Out	Class of 2001 Still Enrolled	Graduates Received Local Diploma Class of 2001	Graduates Received Regents Diploma Class of 2001	Graduates Received G.E.D. Class of 2001	Graduates Plan to Attend 4 year College Class of 2001	Graduates Plan to Attend 2 year College Class of 2001	Graduates Plan for Employment Class of 2001
Bronx	47.9%	18.4%	33.8%	68.9%	28.2%	2.9%	51.0%	16.1%	0.8%
Brooklyn	59.8%	12.3%	27.9%	63.5%	32.3%	4.2%	55.3%	13.3%	0.8%
Manhattan	63.9%	12.3%	23.9%	58.4%	40.5%	1.1%	54.5%	11.3%	0.6%
Queens	59.1%	13.4%	27.5%	63.4%	35.6%	1.0%	50.5%	16.5%	1.3%
Basis	65.8%	9.2%	25.0%	58.9%	39.2%	1.9%	61.0%	10.3%	1.8%
Chancillor's	49.3%	20.7%	30.0%	97.5%	1.7%	0.7%	50.2%	20.6%	1.9%
Transfer Alternative	24.4%	18.0%	57.6%	91.4%	3.9%	4.7%	14.9%	14.7%	2.4%
Articulated Alternative	54.3%	11.9%	33.8%	88.3%	10.3%	1.3%	43.0%	18.9%	2.0%
New York City	**51.0%**	**20.4%**	**28.6%**	**60.3%**	**31.6%**	**8.1%**	**52.2%**	**13.9%**	**1.1%**

District	Graduates Plan for Military Services Class of 2001	Graduates Plan for Other Class of 2001	Graduates Plan Unknown Class of 2001
Bronx	1.6%	2.0%	28.5%
Brooklyn	1.6%	0.8%	28.1%
Manhattan	0.8%	0.7%	32.0%
Queens	1.3%	1.0%	29.4%
Basis	1.5%	1.7%	23.8%
Chancellor's	2.6%	1.1%	23.6%
Transfer Alternative	0.7%	0.8%	66.5%
Articulated Alternative	1.9%	1.8%	32.5%
New York City	**1.3%**	**1.2%**	**30.3%**

TABLE 2: Country of Origin for New Immigrant Students Who Enrolled in October 1999

ELEMENTARY SCHOOLS									
Community School District	ALBANIA	ALGERIA	ARGENTINA	AUSTRALIA	BAHAMAS	BANGLADESH	BARBADOS	BELIZE	BOTSWANA
Lower East Side (1)	0	0	0	0	0	25	0	0	0
Stuyvesant Town, Upper E. Side (2)	0	0	0	5	0	0	0	0	0
Upper West Side (3)	3	0	0	8	0	0	0	0	0
East Harlem (4)	0	0	0	0	0	5	0	0	0
Central Harlem (5)	0	0	0	0	0	6	0	0	0
Washington Heights (6)	0	0	0	0	0	0	0	0	0
Mott Haven (7)	0	0	0	0	0	0	0	0	0
Hunts Point, Port Morris (8)	16	0	4	0	0	39	0	0	0
East Tremont, Morris Heights (9)	0	0	0	0	0	0	0	0	0
Riverdale, Kingsbridge, Fordham (10)	62	0	0	0	0	52	0	0	0
Eastchester, Baychester, Co-op City (11)	136	0	0	0	0	106	0	0	57
Crotona Park, Morrisania, Melrose (12)	0	0	0	0	0	0	0	0	0
Brooklyn Hts, Downtown Brooklyn (13)	0	0	0	0	0	91	7	0	0
Williamsburg, Greenpoint (14)	0	0	0	0	0	0	0	0	0
S. Brooklyn, Park Slope, Sunset Park (15)	0	0	5	0	0	87	0	0	0
Bedford Stuyvesant (16)	0	0	0	0	0	0	0	0	0
Crown Heights (17)	0	0	0	0	0	21	0	0	0
East Flatbush, Canarsie (18)	0	0	0	0	0	0	0	0	0
East New York (19)	0	0	0	0	0	158	0	0	0
Bay Ridge, Bensonhurst (20)	0	0	0	0	0	78	0	0	0
Gravesend, Coney Island (21)	41	0	0	0	0	0	0	0	0
Flatbush, Midwood, Sheepshead Bay (22)	0	0	0	0	0	0	0	0	0
Brownsville, Ocean Hill (23)	0	0	0	0	0	0	0	0	0
Sunnyside, Woodside, Jackson Hts (24)	87	8	0	0	0	268	0	0	0
Flushing, Whitestone (25)	0	0	0	0	0	0	0	0	0
Bayside, Douglaston, Little Neck (26)	0	0	0	0	0	0	0	0	0
Jamaica, Howard Beach, Rockaways (27)	0	0	0	0	0	30	0	0	0
Jamaica, Forest Hills (28)	0	0	0	0	0	67	0	0	0
Queens Village, Rosedale, Hollis (29)	0	0	0	0	0	78	0	0	0
Long Island City, Astoria (30)	0	0	0	0	0	798	0	0	0
Staten Island (31)	44	0	0	0	0	0	0	0	0
Bushwick (32)	0	0	0	0	0	0	0	0	0
Chancellor's Experimental Schools	0	0	0	0	0	0	0	0	0
Special District (85)	0	0	0	0	4	13	0	6	0
New York City Total	**389**	**8**	**9**	**13**	**4**	**1,919**	**7**	**6**	**57**

259

ELEMENTARY SCHOOLS

Community School District	BRAZIL	BULGARIA	BURMA	CANADA	CHINA	COLOMBIA	DOMINICAN REPUBLIC	ECUADOR	EGYPT
Lower East Side (1)0	0	0	0	0	157	0	54	0	0
Stuyvesant Town, Upper E. Side (2)	6	3	0	2	683	0	23	17	0
Upper West Side (3)	14	0	0	0	20	0	98	0	0
East Harlem (4)	6	0	0	0	4	0	11	4	0
Central Harlem (5)	0	0	0	0	0	0	57	0	0
Washington Heights (6)	0	0	0	0	0	0	1,760	0	0
Mott Haven (7)	0	0	0	0	0	0	196	0	0
Hunts Point, Port Morris (8)	0	0	0	0	0	0	238	0	0
East Tremont, Morris Heights (9)	0	0	0	0	0	0	710	0	0
Riverdale, Kingsbridge, Fordham (10)	0	0	0	0	0	0	825	0	0
Eastchester, Baychester, Co-op City (11)	0	0	0	0	22	0	74	0	0
Crotona Park, Morrisania, Melrose (12)	0	0	0	0	0	0	237	0	0
Brooklyn Hts, Downtown Brooklyn (13)	0	0	0	0	4	0	51	0	0
Williamsburg, Greenpoint (14)	0	0	0	0	0	0	222	18	0
S. Brooklyn, Park Slope, Sunset Park (15)	0	0	0	7	186	0	89	0	0
Bedford Stuyvesant (16)	0	0	0	0	0	0	23	0	0
Crown Heights (17)	0	0	0	0	0	0	0	0	0
East Flatbush, Canarsie (18)	0	0	0	0	0	0	0	0	0
East New York (19)	0	0	0	0	0	0	332	0	0
Bay Ridge, Bensonhurst (20)	0	0	0	0	572	0	0	0	21
Gravesend, Coney Island (21)	0	0	0	0	80	0	0	0	0
Flatbush, Midwood, Sheepshead Bay (22)	0	0	0	0	0	0	0	0	0
Brownsville, Ocean Hill (23)	0	0	0	0	0	0	16	0	0
Sunnyside, Woodside, Jackson Hts (24)	0	0	0	0	56	403	173	163	0
Flushing, Whitestone (25)	0	0	0	0	213	62	0	0	0
Bayside, Douglaston, Little Neck (26)	0	0	0	5	54	0	0	0	0
Jamaica, Howard Beach, Rockaways (27)	0	0	0	1	0	0	49	42	0
Jamaica, Forest Hills (28)	0	0	0	0	106	0	0	0	0
Queens Village, Rosedale, Hollis (29)	0	0	0	0	0	0	0	0	0
Long Island City, Astoria (30)	0	0	0	0	0	497	120	12	0
Staten Island (31)	0	0	4	6	0	0	0	0	21
Bushwick (32)	0	0	0	0	0	0	282	124	0
Chancellor's Experimental Schools	0	0	0	0	0	0	5	0	0
Special District (85)	0	0	0	0	0	0	475	0	0
New York City Total	**26**	**3**	**4**	**21**	**2,156**	**962**	**6,121**	**380**	**42**

TABLE 2: Country of Origin for New Immigrant Students Who Enrolled in October 1999 (cont)

ELEMENTARY SCHOOLS									
Community School District	EL SALVADOR	FRANCE	GAMBIA	GEORGIA	GERMANY	GHANA	GRENADA	GUYANA	HAITIN
Lower East Side (1)	0	0	1	0	0	0	0	0	0
Stuyvesant Town, Upper E. Side (2)	0	33	0	0	5	0	0	0	0
Upper West Side (3)	0	0	0	0	0	0	0	0	4
East Harlem (4)	0	0	0	0	0	0	0	0	0
Central Harlem (5)	0	0	0	0	0	0	0	10	0
Washington Heights (6)	0	0	0	0	0	0	0	0	0
Mott Haven (7)	0	0	0	0	0	0	0	0	0
Hunts Point, Port Morris (8)	0	0	0	0	0	0	0	0	0
East Tremont, Morris Heights (9)	0	0	0	0	0	4	0	0	0
Riverdale, Kingsbridge, Fordham (10)	0	0	0	0	0	0	0	0	0
Eastchester, Baychester, Co-op City (11)	0	0	0	0	0	0	0	0	0
Crotona Park, Morrisania, Melrose (12)	0	0	0	0	0	0	0	0	0
Brooklyn Hts, Downtown Brooklyn (13)	0	0	0	0	0	0	0	11	0
Williamsburg, Greenpoint (14)	0	0	0	0	0	0	0	0	0
S. Brooklyn, Park Slope, Sunset Park (15)	0	0	0	0	0	0	0	0	0
Bedford Stuyvesant (16)	0	0	0	0	0	0	0	13	0
Crown Heights (17)	0	0	0	0	0	0	18	0	218
East Flatbush, Canarsie (18)	0	0	0	0	0	0	0	0	109
East New York (19)	0	0	0	0	0	0	0	7	0
Bay Ridge, Bensonhurst (20)	0	0	0	0	0	0	0	0	0
Gravesend, Coney Island (21)	0	0	0	0	0	0	0	0	20
Flatbush, Midwood, Sheepshead Bay (22)	0	0	0	0	0	0	0	48	183
Brownsville, Ocean Hill (23)	0	0	0	6	0	0	0	18	0
Sunnyside, Woodside, Jackson Hts (24)	0	0	0	0	0	0	0	0	0
Flushing, Whitestone (25)	0	0	0	0	0	0	0	0	0
Bayside, Douglaston, Little Neck (26)	0	0	0	0	0	0	0	0	0
Jamaica, Howard Beach, Rockaways (27)	0	0	0	0	0	0	0	468	0
Jamaica, Forest Hills (28)	0	0	0	0	0	0	0	394	14
Queens Village, Rosedale, Hollis (29)	0	0	0	0	0	0	0	196	130
Long Island City, Astoria (30)	0	0	0	0	0	0	0	0	0
Staten Island (31)	7	0	0	0	0	0	0	0	0
Bushwick (32)	0	0	0	0	0	0	0	0	0
Chancellor's Experimental Schools	0	0	0	0	0	0	0	0	0
Special District (85)	0	0	0	0	0	0	0	9	86
New York City Total	**7**	**33**	**1**	**6**	**5**	**4**	**18**	**1,173**	**763**

261

ELEMENTARY SCHOOLS

Community School District	HONDURAS	HUNGARY	INDIA	ISRAEL	ITALY	IVORY COAST	JAMAICA	JAPAN	JORDAN
Lower East Side (1)	0	0	0	4	0	0	0	5	0
Stuyvesant Town, Upper E. Side (2)	0	13	0	0	0	0	0	0	0
Upper West Side (3)	0	0	0	0	4	0	6	0	0
East Harlem (4)	0	0	0	0	0	0	0	0	0
Central Harlem (5)	0	0	0	0	0	0	10	0	0
Washington Heights (6)	0	0	0	0	0	0	0	0	0
Mott Haven (7)	5	0	0	0	0	0	0	0	0
Hunts Point, Port Morris (8)	4	0	0	0	0	0	0	0	0
East Tremont, Morris Heights (9)	0	0	0	0	0	0	0	0	0
Riverdale, Kingsbridge, Fordham (10)	0	0	0	0	0	4	0	0	0
Eastchester, Baychester, Co-op City (11)	0	0	0	0	0	0	623	0	0
Crotona Park, Morrisania, Melrose (12)	0	0	0	0	0	0	5	0	0
Brooklyn Hts, Downtown Brooklyn (13)	0	0	0	0	0	0	4	0	0
Williamsburg, Greenpoint (14)	0	0	0	0	0	0	0	0	0
S. Brooklyn, Park Slope, Sunset Park (15)	0	0	13	0	0	0	6	0	4
Bedford Stuyvesant (16)	0	0	0	0	0	0	27	6	0
Crown Heights (17)	0	0	0	0	0	0	422	0	0
East Flatbush, Canarsie (18)	0	0	0	0	0	0	480	0	0
East New York (19)	0	0	0	0	0	0	76	0	0
Bay Ridge, Bensonhurst (20)	0	0	0	0	0	0	0	0	0
Gravesend, Coney Island (21)	0	0	0	0	0	0	0	0	0
Flatbush, Midwood, Sheepshead Bay (22)	0	0	0	0	0	0	121	0	0
Brownsville, Ocean Hill (23)	0	0	0	0	0	0	102	0	0
Sunnyside, Woodside, Jackson Hts (24)	0	0	78	0	0	0	0	0	0
Flushing, Whitestone (25)	0	0	253	0	0	0	0	0	0
Bayside, Douglaston, Little Neck (26)	0	0	188	0	0	0	0	0	0
Jamaica, Howard Beach, Rockaways (27)	0	0	58	0	0	0	168	0	0
Jamaica, Forest Hills (28)	0	0	100	0	0	0	80	0	0
Queens Village, Rosedale, Hollis (29)	0	0	62	0	0	0	407	0	0
Long Island City, Astoria (30)	0	0	72	0	0	0	0	0	0
Staten Island (31)	0	0	44	6	6	0	0	0	0
Bushwick (32)	0	0	0	0	0	0	0	0	0
Chancellor's Experimental Schools	0	0	0	0	0	0	0	0	0
Special District (85)	0	0	0	0	0	0	45	0	0
New York City Total	**9**	**13**	**867**	**10**	**10**	**4**	**2,582**	**11**	**4**

TABLE 2: Country of Origin for New Immigrant Students Who Enrolled in October 1999 (cont)

ELEMENTARY SCHOOLS

Community School District	KOREA, SOUTH	LIBERIA	MEXICO	MOROCCO	NIGERIA	PAKISTAN	PHILIPPINES	POLAND	ROMANIA
Lower East Side (1)	0	0	0	0	0	0	0	0	0
Stuyvesant Town, Upper E. Side (2)	0	0	0	0	0	17	0	0	21
Upper West Side (3)	0	0	30	0	0	0	0	0	0
East Harlem (4)	0	0	204	0	0	0	0	0	0
Central Harlem (5)	0	0	0	0	0	0	0	0	0
Washington Heights (6)	0	0	0	0	0	0	0	0	0
Mott Haven (7)	0	0	0	0	0	0	0	0	0
Hunts Point, Port Morris (8)	0	0	0	0	0	0	0	0	0
East Tremont, Morris Heights (9)	0	0	0	0	0	0	0	0	0
Riverdale, Kingsbridge, Fordham (10)	21	0	56	0	0	9	0	0	0
Eastchester, Baychester, Co-op City (11)	7	0	0	0	0	0	0	0	0
Crotona Park, Morrisania, Melrose (12)	0	0	0	0	0	0	0	0	0
Brooklyn Hts, Downtown Brooklyn (13)	0	0	14	0	12	0	0	0	0
Williamsburg, Greenpoint (14)	0	0	55	0	0	0	0	277	0
S. Brooklyn, Park Slope, Sunset Park (15)	0	0	196	8	0	65	0	0	0
Bedford Stuyvesant (16)	0	0	0	0	0	0	0	0	0
Crown Heights (17)	0	0	0	0	0	0	0	0	0
East Flatbush, Canarsie (18)	0	0	0	0	0	0	0	0	0
East New York (19)	0	0	0	0	5	0	0	0	0
Bay Ridge, Bensonhurst (20)	0	0	0	0	0	161	0	0	0
Gravesend, Coney Island (21)	0	0	0	0	8	415	0	0	0
Flatbush, Midwood, Sheepshead Bay (22)	0	0	0	0	0	318	0	0	0
Brownsville, Ocean Hill (23)	0	0	0	0	0	0	0	0	0
Sunnyside, Woodside, Jackson Hts (24)	0	0	283	0	0	0	0	111	23
Flushing, Whitestone (25)	635	0	0	0	0	0	0	0	0
Bayside, Douglaston, Little Neck (26)	220	0	0	0	0	42	0	0	0
Jamaica, Howard Beach, Rockaways (27)	0	0	0	0	17	12	0	9	0
Jamaica, Forest Hills (28)	0	0	0	0	0	0	0	0	0
Queens Village, Rosedale, Hollis (29)	0	0	0	0	0	0	0	0	0
Long Island City, Astoria (30)	0	0	61	0	0	0	0	0	0
Staten Island (31)	61	100	204	0	11	23	0	0	0
Bushwick (32)	0	0	0	0	0	0	0	0	0
Chancellor's Experimental Schools	0	0	0	0	0	0	3	0	0
Special District (85)	0	15	61	0	0	0	0	0	0
New York City Total	**942**	**115**	**1,164**	**8**	**54**	**1,062**	**3**	**396**	**44**

263

264

ELEMENTARY SCHOOLS

Community School District	RUSSIA	ST LUCIA	ST VINCENT & GREN	SWEDEN	TRINIDAD & TOBAGO	UKRAINE	UNITED KINGDON	UZBEKISTAN	YEMEN	YUGOSLAVIA
Lower East Side (1)	0	0	0	0	0	0	0	0	0	0
Stuyvesant Town, Upper E. Side (2)	0	0	0	0	0	0	15	0	0	0
Upper West Side (3)	0	0	0	0	0	0	0	0	0	0
East Harlem (4)	0	0	0	0	0	0	0	0	0	0
Central Harlem (5)	0	0	0	0	0	0	0	0	0	0
Washington Heights (6)	40	0	0	0	0	0	0	0	0	0
Mott Haven (7)	0	0	0	0	0	0	0	0	0	0
Hunts Point, Port Morris (8)	0	0	0	0	0	0	0	0	0	0
East Tremont, Morris Heights (9)	0	0	0	0	0	0	0	0	0	0
Riverdale, Kingsbridge, Fordham (10)	26	0	0	4	0	0	0	0	0	44
Eastchester, Baychester, Co-op City (11)	0	0	0	0	0	0	0	0	0	0
Crotona Park, Morrisania, Melrose (12)	0	0	0	0	0	0	0	0	0	0
Brooklyn Hts, Downtown Brooklyn (13)	0	0	0	0	24	0	0	0	15	0
Williamsburg, Greenpoint (14)	0	0	0	0	0	0	0	0	0	0
S. Brooklyn, Park Slope, Sunset Park (15)	0	0	0	0	0	0	0	0	27	0
Bedford Stuyvesant (16)	0	0	0	0	9	0	0	0	0	0
Crown Heights (17)	0	0	0	0	103	0	0	0	0	0
East Flatbush, Canarsie (18)	0	0	0	0	0	0	0	0	0	0
East New York (19)	7	0	11	0	0	0	0	0	0	0
Bay Ridge, Bensonhurst (20)	527	0	0	0	0	86	0	0	0	0
Gravesend, Coney Island (21)	504	0	0	0	0	192	0	0	0	0
Flatbush, Midwood, Sheepshead Bay (22)	267	0	0	0	1	102	0	0	0	0
Brownsville, Ocean Hill (23)	0	0	0	0	13	0	0	0	0	0
Sunnyside, Woodside, Jackson Hts (24)	0	0	0	0	0	0	0	0	0	0
Flushing, Whitestone (25)	71	0	0	0	0	0	0	0	0	0
Bayside, Douglaston, Little Neck (26)	0	0	0	0	0	0	0	0	0	0
Jamaica, Howard Beach, Rockaways (27)	0	0	0	0	114	0	0	0	0	0
Jamaica, Forest Hills (28)	149	0	0	0	0	0	0	212	0	0
Queens Village, Rosedale, Hollis (29)	0	0	0	0	0	0	0	0	0	0
Long Island City, Astoria (30)	0	0	0	0	0	0	0	0	0	0
Staten Island (31)	22	0	0	0	0	0	0	0	0	11
Bushwick (32)	0	7	0	0	0	0	0	0	0	0
Chancellor's Experimental Schools	0	0	0	0	0	0	0	0	0	0
Special District (85)	0	0	0	0	0	0	0	0	0	0
New York City Total	**1,612**	**7**	**11**	**4**	**264**	**380**	**15**	**212**	**42**	**55**

TABLE 2: Country of Origin for New Immigrant Students Who Enrolled in October 1999

MIDDLE SCHOOLS									
Community School District	AFGHANISTAN	ALBANIA	AUSTRALIA	BANGLADESH	BARBADOS	BRAZIL	BRITISH VIRGIN IS	BULGARIA	CANADA
Lower East Side (1)	0	0	0	20	0	0	0	0	0
Stuyvesant Town, Upper E. Side (2)	0	3	4	3	0	0	0	5	3
Upper West Side (3)	0	0	0	0	0	0	2	0	1
East Harlem (4)	0	0	0	0	0	0	0	0	0
Central Harlem (5)	3	0	0	0	2	0	0	0	0
Washington Heights (6)	0	0	0	0	0	0	0	0	0
Mott Haven (7)	0	0	0	0	0	0	0	0	0
Hunts Point, Port Morris (8)	0	6	0	0	0	0	0	0	0
East Tremont, Morris Heights (9)	0	0	0	0	0	0	0	0	0
Riverdale, Kingsbridge, Fordham (10)	0	0	0	0	0	0	0	0	0
Eastchester, Baychester, Co-op City (11)	0	0	0	31	0	0	0	0	0
Crotona Park, Morrisania, Melrose (12)	0	0	0	0	0	0	0	0	0
Brooklyn Hts, Downtown Brooklyn (13)	0	0	0	14	0	0	0	0	0
Williamsburg, Greenpoint (14)	0	0	0	0	3	0	0	0	0
S. Brooklyn, Park Slope, Sunset Park (15)	0	0	0	12	0	0	0	0	0
Bedford Stuyvesant (16)	0	0	0	5	0	0	0	0	0
Crown Heights (17)	0	0	0	0	0	0	0	0	0
East Flatbush, Canarsie (18)	0	0	0	0	0	0	0	0	0
East New York (19)	0	0	0	0	0	0	0	0	0
Bay Ridge, Bensonhurst (20)	0	0	0	74	0	0	0	0	0
Gravesend, Coney Island (21)	0	0	0	0	0	0	0	0	0
Flatbush, Midwood, Sheepshead Bay (22)	0	0	0	0	0	0	0	0	0
Brownsville, Ocean Hill (23)	0	0	0	0	0	0	0	0	0
Sunnyside, Woodside, Jackson Hts (24)	0	48	0	0	0	0	0	0	0
Flushing, Whitestone (25)	22	0	0	0	0	0	0	0	0
Bayside, Douglaston, Little Neck (26)	0	0	0	0	0	0	0	0	0
Jamaica, Howard Beach, Rockaways (27)	0	0	0	0	0	0	0	0	0
Jamaica, Forest Hills (28)	0	0	0	0	0	0	0	0	0
Queens Village, Rosedale, Hollis (29)	0	0	0	0	0	0	0	0	0
Long Island City, Astoria (30)	0	0	0	158	0	0	0	0	0
Staten Island (31)	0	5	0	0	0	8	0	0	0
Bushwick (32)	0	0	0	0	0	0	0	0	0
Chancellor's Experimental Schools	0	0	0	0	0	0	0	0	0
Special District (85)	0	0	0	0	0	0	0	0	0
New York City Total	**25**	**62**	**4**	**317**	**5**	**8**	**2**	**5**	**5**

265

MIDDLE SCHOOLS

Community School District	CHINA	COLOMBIA	COSTA RICA	DOMINICAN REPUBLIC	ECUADOR	EGYPT	GERMANY	GHANA	GRENADA
Lower East Side (1)	170	0	0	0	0	0	0	0	0
Stuyvesant Town, Upper E. Side (2)	392	0	0	0	0	0	0	0	0
Upper West Side (3)	11	0	0	32	0	0	3	0	4
East Harlem (4)	0	0	0	38	0	0	0	0	0
Central Harlem (5)	0	0	0	49	0	0	0	0	0
Washington Heights (6)	5	0	0	546	0	0	0	0	0
Mott Haven (7)	3	0	0	78	0	0	0	0	0
Hunts Point, Port Morris (8)	0	0	0	54	0	0	0	0	0
East Tremont, Morris Heights (9)	0	0	0	325	0	0	0	4	0
Riverdale, Kingsbridge, Fordham (10)	0	0	0	351	0	0	0	0	0
Eastchester, Baychester, Co-op City (11)	0	0	0	0	0	0	0	0	0
Crotona Park, Morrisania, Melrose (12)	0	0	0	62	0	0	0	0	0
Brooklyn Hts, Downtown Brooklyn (13)	0	0	0	0	0	0	0	0	0
Williamsburg, Greenpoint (14)	0	0	0	83	0	0	0	0	0
S. Brooklyn, Park Slope, Sunset Park (15)	27	0	0	4	0	5	0	0	0
Bedford Stuyvesant (16)	0	0	3	0	0	0	0	0	0
Crown Heights (17)	0	0	0	0	0	0	0	0	0
East Flatbush, Canarsie (18)	0	0	0	0	0	0	0	0	0
East New York (19)	3	0	0	104	0	0	3	0	0
Bay Ridge, Bensonhurst (20)	460	0	0	0	0	0	0	0	0
Gravesend, Coney Island (21)	0	0	0	0	0	0	0	0	0
Flatbush, Midwood, Sheepshead Bay (22)	0	0	0	0	0	0	0	0	0
Brownsville, Ocean Hill (23)	0	0	0	0	0	0	0	0	0
Sunnyside, Woodside, Jackson Hts (24)	205	130	0	0	242	0	0	0	0
Flushing, Whitestone (25)	346	0	0	0	0	0	0	0	0
Bayside, Douglaston, Little Neck (26)	40	0	0	0	0	0	0	0	0
Jamaica, Howard Beach, Rockaways (27)	0	0	0	0	0	0	0	0	0
Jamaica, Forest Hills (28)	61	0	0	0	0	0	0	0	0
Queens Village, Rosedale, Hollis (29)	0	0	0	0	0	0	0	0	0
Long Island City, Astoria (30)	0	222	0	0	0	0	0	0	0
Staten Island (31)	0	0	0	0	0	0	0	0	0
Bushwick (32)	0	0	0	49	26	0	0	0	0
Chancellor's Experimental Schools	0	0	0	0	0	0	0	4	0
Special District (85)	0	0	0	175	0	0	0	0	0
New York City Total	**1,722**	**351**	**3**	**1,953**	**267**	**5**	**6**	**8**	**4**

TABLE 2: Country of Origin for New Immigrant Students Who Enrolled in October 1999 (cont)

MIDDLE SCHOOLS

Community School District	GUYANA	HAITIN	HONG KONG	INDIA	JAMAICA	JAPAN	KOREA, SOUTH	LIBERIA	MEXICO
Lower East Side (1)	0	0	0	0	0	0	0	0	0
Stuyvesant Town, Upper E. Side (2)	0	0	0	0	1	3	0	0	0
Upper West Side (3)	0	0	0	0	10	0	0	0	7
East Harlem (4)	0	0	0	0	3	0	0	0	5
Central Harlem (5)	0	0	0	0	0	0	0	0	0
Washington Heights (6)	0	0	0	0	0	0	0	0	0
Mott Haven (7)	0	0	0	0	0	0	0	0	4
Hunts Point, Port Morris (8)	0	0	0	0	13	0	0	0	0
East Tremont, Morris Heights (9)	0	0	0	0	1	0	0	0	0
Riverdale, Kingsbridge, Fordham (10)	0	0	0	0	0	0	0	0	0
Eastchester, Baychester, Co-op City (11)	0	0	0	0	341	0	0	0	0
Crotona Park, Morrisania, Melrose (12)	0	0	0	0	0	0	0	0	0
Brooklyn Hts, Downtown Brooklyn (13)	0	0	0	0	17	0	0	0	0
Williamsburg, Greenpoint (14)	0	0	0	0	0	0	0	0	17
S. Brooklyn, Park Slope, Sunset Park (15)	0	0	0	0	0	0	0	0	16
Bedford Stuyvesant (16)	5	0	0	0	0	0	0	0	0
Crown Heights (17)	0	0	0	0	74	0	0	0	0
East Flatbush, Canarsie (18)	0	77	0	0	261	0	0	0	0
East New York (19)	0	0	0	0	71	0	0	0	0
Bay Ridge, Bensonhurst (20)	0	0	0	0	0	0	0	0	0
Gravesend, Coney Island (21)	0	0	0	0	0	0	0	0	0
Flatbush, Midwood, Sheepshead Bay (22)	0	104	0	0	28	0	0	0	0
Brownsville, Ocean Hill (23)	16	0	0	0	25	0	0	0	0
Sunnyside, Woodside, Jackson Hts (24)	0	0	0	0	0	0	0	0	0
Flushing, Whitestone (25)	0	0	0	0	0	0	135	0	0
Bayside, Douglaston, Little Neck (26)	0	0	0	76	0	0	109	0	0
Jamaica, Howard Beach, Rockaways (27)	170	0	0	0	50	0	0	0	0
Jamaica, Forest Hills (28)	9	0	0	68	31	0	0	0	0
Queens Village, Rosedale, Hollis (29)	84	68	0	0	162	0	0	0	0
Long Island City, Astoria (30)	0	0	0	0	0	0	0	0	0
Staten Island (31)	0	0	5	44	0	0	0	42	47
Bushwick (32)	0	0	0	0	0	0	0	0	0
Chancellor's Experimental Schools	0	0	0	0	5	0	0	0	0
Special District (85)	7	47	0	0	122	0	0	0	0
New York City Total	**291**	**295**	**5**	**187**	**1,214**	**3**	**244**	**42**	**96**

267

MIDDLE SCHOOLS

Community School District	NIGERIA	PAKISTAN	PERU	PHILIPPINES	POLAND	RUSSIA	TRINIDAD & TOBAGO	UZBEKISTAN	YEMEN
Lower East Side (1)	0	0	1	0	0	0	0	0	0
Stuyvesant Town, Upper E. Side (2)	0	0	0	0	0	7	0	0	0
Upper West Side (3)	0	0	0	0	0	0	4	0	0
East Harlem (4)	0	0	0	0	0	0	0	0	0
Central Harlem (5)	0	0	0	0	0	0	1	0	0
Washington Heights (6)	0	0	0	0	0	0	0	0	0
Mott Haven (7)	0	0	0	0	0	0	0	0	0
Hunts Point, Port Morris (8)	0	0	0	0	0	0	0	0	0
East Tremont, Morris Heights (9)	0	0	0	0	0	0	0	0	0
Riverdale, Kingsbridge, Fordham (10)	0	0	0	0	0	0	0	0	0
Eastchester, Baychester, Co-op City (11)	0	0	0	0	0	0	0	0	0
Crotona Park, Morrisania, Melrose (12)	0	0	0	0	0	0	0	0	0
Brooklyn Hts, Downtown Brooklyn (13)	0	0	0	0	0	0	22	0	0
Williamsburg, Greenpoint (14)	0	0	0	0	73	0	0	0	0
S. Brooklyn, Park Slope, Sunset Park (15)	0	0	0	0	0	0	8	0	28
Bedford Stuyvesant (16)	0	0	0	0	0	0	0	0	0
Crown Heights (17)	0	0	0	0	0	0	141	0	0
East Flatbush, Canarsie (18)	0	0	0	0	0	0	0	0	0
East New York (19)	2	0	0	0	0	0	0	0	0
Bay Ridge, Bensonhurst (20)	0	121	0	0	7	0	0	0	0
Gravesend, Coney Island (21)	0	0	0	0	0	474	0	0	0
Flatbush, Midwood, Sheepshead Bay (22)	0	5	0	0	0	148	0	0	0
Brownsville, Ocean Hill (23)	0	0	0	0	0	0	11	0	0
Sunnyside, Woodside, Jackson Hts (24)	0	0	0	0	0	0	0	0	0
Flushing, Whitestone (25)	0	0	0	2	0	0	0	0	0
Bayside, Douglaston, Little Neck (26)	0	0	0	0	0	0	0	0	0
Jamaica, Howard Beach, Rockaways (27)	7	0	0	0	0	0	107	0	0
Jamaica, Forest Hills (28)	0	0	0	0	0	0	4	76	0
Queens Village, Rosedale, Hollis (29)	0	0	0	0	0	0	0	0	0
Long Island City, Astoria (30)	0	0	0	0	0	0	0	0	0
Staten Island (31)	0	0	0	0	0	7	0	0	0
Bushwick (32)	0	0	0	0	0	0	9	0	0
Chancellor's Experimental Schools	0	0	0	0	0	0	0	0	0
Special District (85)	0	0	0	0	0	0	63	0	0
New York City Total	**9**	**126**	**1**	**2**	**80**	**636**	**369**	**76**	**28**

Notes to Figures

CHAPTER 1: WHO ARE NEW YORK CITY'S CHILDREN

FIGURE 1

Children Born into Poor Families, Infant Mortality, Infants Born Low Birthweight, Late or No Prenatal Care, Violent Death Rate and Births to Teen Mothers

These figures are for the years 1990 and 2000.

New York City Department of Health. Office of Vital Statistics and Epidemiology. *Summary of Vital Statistics.* 1990 and 2000.

Children Living in Poverty

These figures represent the number of children less than 18 years old living in families that had incomes below the federal poverty line in 1989 and 1999. The FPL was $9,885 and $13,290 (family of three) or $12,674 and $17,029 (family of four) in 1989 and 1999, respectively.

U.S. Census Bureau, Summary File 3, 1990 and 2000.

Children Receiving Public Assistance

These figures represent the percentage of children less than 18 years old receiving public assistance in fiscal years 1990 and October 2000.

The City of New York, Human Resources Administration, 1990 and 2000.

Fair to Poor Condition of Rental Housing

These figures are for the years 1991 and 1999.

New York City Housing Vacancy Survey. 1991 and 1999.

Homeless Children

These figures are for the fiscal years 1990 and 2000.

New York City Human Resources Administration. Crisis Intervention Services. *New York City Emergency Housing Program for Families Monthly Report.* 1990; and New York City Department of Homeless Services. Family Operations. *Emergency Housing Services for Homeless Families (HOMES) Monthly Report.* 2000.

269

Violent Felonies Per 1,000 Children; Youth Arrests for Felonies/ Misdemeanors and Juvenile Arrests for Felonies/Misdemeanor

These figures are for the years 1990 and 2000.

New York City Office of Management and Budget. *District Resource Statement for The Police Department, Fiscal and Service Reports.* 1990; and City of New York Police Department. Office of Management Analysis and Planning. Crime Analysis Unit. *Statistical Report: Complaints and Arrests.* 2000.

Children Receiving Mental Health Services

These figures are for the years 1991 and 1999.

New York State Office of Mental Health. *Patient Characteristics Survey*, 1991 and 1999, May 2001.

Math and Reading Scores at or Below Grade Level

These figures are for the school years 90/91 and 98/99.

New York City Board of Education. Division of Assessment and Accountability. *Annual School Report.*

Four Year Class Graduating Rate

These figures are for the classes of 1990 and 2000.

New York City Board of Education. Division of Assessment and Accountability.

Abuse and Neglect Reports Per 1,000 Children

These figures are for the fiscal years 1990 and 2000.

New York City Administration for Children's Services, 1990 and 2000. (unpublished Data)

Average Hazardous Incidents per Community District

These figures are for the years 1990 and 2000.

New York City Department of Environmental Protection.

FIGURE 2

Fact One

U.S. The Bureau of Census, 2000, Summary File 1 (100–Percent data).

Fact Two-Four

New York City Department of Health. Office of Vital Statistics and Epidemiology. *Summary of Vital Statistics.* 2000.

Fact Five

U.S. The Bureau of Census, 2000, Summary File 3 (Sample Data).

Fact Six

New York City Department of Homeless Services, 2001. (unpublished Data)

Fact Seven

New York City Department of Health. Office of Vital Statistics and Epidemiology. *Summary of Vital Statistics.* 2000.

Fact Eight

New York City Board of Education. Division of Assessment and Accountability. *2000-2001 Annual School Report,* April 2002.

Fact Nine

New York State Office of Mental Health. *1999 Patient Characteristics Survey.* May 2001.

Fact Ten

New York's State Central Register. Bureau of Information Services System. 2002 (unpublished data).

FIGURE 3

Children Born into Poor Families, Infants at Low Birthweight, Mothers with Late or No Prenatal Care, and Infant Mortality Per 1,000 Births (2000)

New York City Department of Health. Office of Vital Statistics and Epidemiology. *Summary of Vital Statistics.* 2000.

Children (0-17) Below Poverty (1999)

U.S. Bureau of Census, 2000, Summary File 3.

High School Dropouts (2000)

New York City Board of Education. Division of Assessment and Accountability. *Assessment / Accountability Report: The Class of 2000 Four-Year Longitudinal Report and 1999-2000 Event Dropout Rates.* 2001.

Births to Teens (14-19 years) (1999)

New York City Department of Health. Office of Vital Statistics and Epidemiology. Birth and Death Master Files. 1999.

Percent of Children Abused and Maltreated (2000)

New York State Central Register. Bureau of Information Services Systems. 2002 (unpublished data)

Percent of Children Admitted into Foster Care (2000)

New York State Department of Social Services. Office of Children and Family Services. *2000 Monitoring and Analysis Profiles with Selected Trend Data.* 2002.

FIGURE 4

New York City Department of Health. Office of Vital Statistics and Epidemiology. Birth and Death Master Files. 2000; and U.S. Bureau of Census, 2000, Summary File 1 (100–Percent Data).

FIGURE 5

In 1990-2000, 29.4% of immigrants to New York City were children under 18 years of age.

NYC Department of City Planning, *The Newest New Yorkers 1990-1994,* December 1996; NYC Department of City Planning, 2002. (unpublished data)

FIGURE 6

Infants at Low Birthweight, Infant Mortality Rate, Child Death Rate, and Teens Violent Death Rate

NYC data- New York City Department of Health. Office of Vital Statistics and Epidemiology. *Summary of Vital Statistics.* 1999.

NYS and USA data- The Annie E. Casey Foundation. *Kids Count Data Book: State Profiles of Child Well-Being.* 2001.

Teen Birthrate (Per 1,000 teens aged 15-19 years)

NYC data- This figure is for New York City residents only and female population is based on 1999 population estimates.

New York City Department of Health. Office of Vital Statistics and Epidemiology. *Summary of Vital Statistics.* 1999; and New York State Department of Health. Bureau of Biometrics. *Provisional Population Estimates by Age and Sex: NY State, NY City and Upstate, July 1, 1999.* May 2001.

NYS data, New York State Department of Health, *Vital Statistics of New York State 1999,* May 2001

USA data- United States Department of Health and Human Services. Centers for Disease Control and Prevention. National Center for Health Statistics. *Number of Births, births rates, fertility rates, total fertility rates, and birth rates for teenagers 15-19 years by age of mother: United States and each State, Puerto Rico, Virgin Island, Guam, and American Samoa, 1999.* April 2001.

Child (2 years and under) Immunization Rate

4:3:1:3 Series includes four doses of diphtheria and tetanus toxoids and pertussis vaccine/ diphtheria and tetanus toxoids (DTP/DT), three doses of poliovirus vaccine, one dose of Measles, Mumps and Rubella (MMR), and three doses of *Haemophilus influenzae* type b vaccine.

United States Department of Health and Human Services. Public Health Service. Center for Disease Control. Morbidity and Mortality Weekly Report, "National, State, and Urban Area Vaccination Coverage Levels Among Children Aged 19-35 Months-United States, 1999". Vol. 49/No. 26. July 2000

Children Reported Abused and Neglected (Per 1,000 Children)

NYC and NYS data-New York State Central Register. Bureau of Service Information Systems. 1999. 2000. (unpublished data)

USA data-U.S. Department of Health and Human Services. Administration for Children and Families, Administration on Children, Youth and Families, Children's Bureau. *Child Maltreatment 1999: Reports From the States to the National Child Abuse and Neglect Data System.* 2001

Four Year Graduation Rate

NYC data-New York City Board of Education. Division of Assessment and Accountability.
Assessment/Accountability Report: The Class of 1999 Four-Year Longitudinal Report and 1998-1999 Event Dropout Rates, 2000.

NYS and USA data-United States Department of Education. National Center for Education Statistics. "Public High School Graduates, 1998-1999, compared with 9th grade enrollment in Fall 1995, by State. 2001".

Children Below Poverty

U.S. Bureau of Census, 2000, Summary File 1 (100–Percent Data).

FIGURE 7

The poverty line here is defined differently from US Federal Poverty Threshold definition. It is defined as 50% of median adjusted disposable income for all persons.

Luxembourg Income Study (LIS). LIS Key Figures, *Poverty Rates for Children by Family Type, November 2001.*

FIGURE 8

1980 and 1990 data is from City of New York Department of City Planning. *Demographic Profiles: A Portrait of New York City's Community Districts from the 1980 and 1990 Census of Population and Housing.* August 1992.

1992-1998 data is from New York State Department of Health. Bureau of Biometrics, "Provisional Population Estimates by Age and Sex: NY State, NY City and Upstate."

2000 data is from U.S. Bureau of Census, 2000, Summary File 1 (100–Percent Data).

FIGURE 9

There was a total of 636 children population in New York City did not allocate to any community district because those numbers are from Census Block located within parks, 77 from Bronx, 4 from Brooklyn, 5 from Manhattan, 220 from Queens and 330 from Staten Island.

Citizens' Committee for Children of New York, Inc, Research Division 2002.

U. S. Bureau of Census, Summary File 1 (100–Percent Data); and The City of New York Office of Management and Budget. *Community District Needs Fiscal Year 2001 for Bronx, Brooklyn, Manhattan, Queens and Staten Island, 2001.*

271

FIGURES 10-11

All data are compiled for this edition of *Keeping Track*. Sources can be referenced in the appropriate chapter and or appendix. Placement of community districts from lowest to highest risk is determined by assigning a common numerical score for each of the category indicators to arrive at an average composite score. Change up or down since 1990 does not necessarily indicate a change within the community itself but instead a change in the relationship between the community district and surrounding communities. Within each of the categories ranked from best to worst, the community districts are listed alphabetically. The composite scores for all indicator categories (i.e. health, youth or poverty) are added together to determine the total risk level of each community district.

Citizens' Committee for Children of New York Inc., Research Division. 2002.

FIGURES 12 13

The six communities were selected based on analysis of the 59 community districts in Figure 10: Ranking New York City's Communities by Risks to Child Well-Being.

Total Population (2000)

U.S. Bureau of Census, 2000, Summary File (100–Percent Data).

Citizens' Committee for Children of New York Inc., Research Division. 2002.

Children 18 and Under (2000)

U.S. Bureau of Census, 2000, Summary File 1 (100–Percent Data).

Citizens' Committee for Children of New York Inc., Research Division. 2002.

Children Receiving Public Assistance (2000)

The City of New York, Human Resources Administration. Welfare Management System PA, Food Stamps, MA Basis Files. Child and Adult PA, SSI, and Medicaid Only Recipients Among Community Districts in New York City, as of 10/01/00.

Children Under 18 Year Olds Below Poverty Level (1999)

U. S. Bureau of Census, 2000, Summary File 3 (sample data).

Citizens' Committee for Children of New York Inc., Research Division. 2002.

Households with Incomes Below $10,000 (1999)

U. S. Bureau of Census, 2000, Summary File 3 (sample data).

Citizens' Committee for Children of New York Inc., Research Division. 2002.

Felony Reports, Youth Arrests for Felonies and Misdemeanors and Reported Violent Felonies Per 1,000 Children (2000)

City of New York Police Department. Office of Management Analysis and Planning. Crime Analysis Unit. *Statistical Report: Complaints and Arrests, 2000*. 2002.

Number of Structural Fires (2000)

The City of New York Office of Management and Budget. *District Resource Statement for the Fire Department for Fiscal Years 2000 and 2001*. 2001.

Clean Streets (2000)

The City of New York Office of Management and Budget. *District Resource Statement for the Department of Sanitation for Fiscal Years 2000 and 2001*. 2001.

Live Births, Infant Mortality, Low Birthweight Babies, No Prenatal Care and Births to Teens (1999)

New York City Department of Health. Office of Vital Statistics and Epidemiology. Birth and Death Master Files. 1999.

Child Care Center Slots (2001)

There was 66 slots did not allocate to any of the community districts in the borough of Brooklyn due to the address can't be identified by MapInfo.

New York City Department of Health, Bureau of Day Care, *"Child Care Capacity by Registered Program Types in New York City, 2001."* 2001

Citizens' Committee for Children of New York Inc., Research Division. 2001.

Head Start Slots (2001)

New York City Administration for Children's Services, Head Start. *"Funded Capacity by Site and Option," 2001*. 2002

Group Family Day Care Slots (2002)

There was 24 slots did not allocate to any of the community districts in the borough of Bronx due to the providers' address locates within the park.

New York City Department of Health, Bureau of Day Care, *"Registered Group Family Day Care Capacity in New York City, 2002."* 2002

Citizens' Committee for Children of New York Inc., Research Division. 2002

Family Day Care Slots (2002)

There was 42 and 12 slots did not allocate to any of the community districts in the borough of Bronx and Brooklyn, respectively due to the providers' address locates within the parks.

New York City Department of Health, Bureau of Day Care, *"Registered Family Day Care Capacity in New York City, 2002."* 2002

Citizens' Committee for Children of New York Inc., Research Division. 2002

Elementary and Middle School Enrollment, Students Meeting State & City Reading and Math Standards (2000-2001)

NYU Institute for Education and Social Policy, "2000-01 Annual School Reports Elementary and Middle School Flat File" converted from New York City Board of Education's Annual School Report Access database; and BOE, Division of Assessment and Accountability, *"2000-2001 Annual School Report," Text Printed*. 2002.

16-20 Year Olds Not in School and Not High School Graduates (2000)

U. S. Bureau of Census, 2000, Summary File 3 (sample data).

Citizens' Committee for Children of New York Inc., Research Division. 2002

Abuse and Neglect Reports Per 1,000 Children (2000)

New York City Administration for Children's Services, 2002 (unpublished data)

Citizens' Committee for Children of New York Inc., Research Division. 2002.

FIGURE 14

Data originate from national sources and may not match data from local sources.

Total Population Under 18 (2000)

U.S. Bureau of Census, 2000 Summary File 1.

Percent of Children Below Poverty (1999)

U.S. Bureau of Census, 2000, Summary File 3.

Adult Unemployment Rate (2000)

United States Department of Labor. Bureau of Labor Statistics. *Local Area Unemployment Statistics. Civilian Labor Force and Unemployment by State and Metropolitan Area (Not Seasonally Adjusted): April 2000.* May 2001.

Children Born to Single Teens Per 1,000 Births (1999)

U.S. Department of Health and Human Services. Public Health Service. Centers for Disease Control and Prevention. National Center for Health Statistics. Natality Statistics, Reproductive Statistics Br., Division of Vital Statistics. *"Births by Age and Marital Status of Mother, Largest Cities, 1999."*

Infant Mortality Per 1,000 Births (1995-1999)

U.S. Department of Health and Human Services. Public Health Service. Centers for Disease Control and Prevention. National Center for Health Statistics. Natality Statistics, Reproductive Statistics Br., Division of Vital Statistics. 2002 (unpublished data)

Low Birthweight Per 1,000 Births (1999)

U.S. Department of Health and Human Services. Public Health Service. Centers for Disease Control and Prevention. National Center for Health Statistics. Natality Statistics, Reproductive Statistics Br., Division of Vital Statistics. *"Births by Birthweight, Largest Cities, 1999."*

Percent of Children Immunized (2000)

These figures represent the number of children aged 19-35 months that received the 4:3:1:3 Series which includes four doses of diphtheria and tetanus toxoids and pertussis vaccine/ diphtheria and tetanus toxoids (DTP/DT), three doses of poliovirus vaccine, one dose of Measles, Mumps and Rubella (MMR), and three doses of *Haemophilus influenzae* type b vaccine.

United States Department of Health and Human Services. Public Health Service. Centers for Disease Control. *"Estimated vaccination coverage with 4:3:1 series, 4:3:1:3 series and 4:3:1:3:3 series among children aged 19-35 months, by state and selected urban areas-National Immunization Survey, United States, 2000,"* in Morbidity and Mortality Weekly Report. Vol. 50/No. 30. August 2001

Juvenile Arrests Per 1,000 Youths, Percent of Juveniles Arrested Listed as Violent Crimes and Percent of Juvenile Arrested Listed as Property Crimes (1999)

Violent crimes include murder and nonnegligent manslaughter, forcible rape, robbery and aggravated assault. Property crimes include burglary, larceny and motor vehicle theft.

United States Department of Justice. Federal Bureau of Investigation. Criminal Justice Information Services Division. "Summary for Age, Sex and Race of Persons Arrested Juvenile," in *Group I Arrest Record Cards, 1999.*

Education Dollars Per Pupil (1997-1998)

United States Department of Education. National Center for Education Statistics, Common Core of Data Survey; and United States Department of Commerce, *Survey of Local Government Finances.* "Table 93-Revenue and Expenditures of Public School Districts Enrolling More Than 15,000 pupils, by state: 1997-1998." July 2001

Student-to-Teacher Ratio (Fall 1999)

United States Department of Education. National Center for Education Statistics, Common Core of Data Survey; "Table 92-Selected statistics on enrollment, teachers, graduates, and dropouts in public school districts enrolling more than 15,000 pupils, by state: 1990, 1998 and 1999." October 2001.

Youth 16-19 Years Not in School and Not HS Graduate (2000)

U.S. Bureau of Census, 2000, Summary File 3

FIGURE 15

It is extremely difficult to collect data on the actual expenditures by city agencies on children's programs, and figures are not available for many smaller programs. *Keeping Track* analyzes the modified budget as published in the *New York City Executive Budget Supporting Schedules.* The budgets for The Child Welfare Agency/ Administration for Children's Services, protective services, preventive programs, foster care and adoption were not clear in the *Supporting Schedules* so figures from *The Executive Budget Message of the Mayor* were used. Although, the figures included in this chart are budgeted numbers and not actual expenditures we assume that they are representative of the trends in government spending on children's programs in New York City.

In recent years many city agencies and departments that are important to this analysis have been reorganized or merged. To ensure that these budget estimates are accurate we took into account how the Administration for Children's Services (ACS), The Department of Youth and Community Development (DYCD), Department of Citywide Administrative Services (CAS), the Human Resources Administration (HRA) and the Department of Social Services (DSS) changed.

In FY'94 and FY'96, the Child Welfare Administration (CWA) was part of DSS. In FY'97, CWA became a separate agency and was renamed ACS with its own budget that included child welfare, the Office of Child Support Enforcement (OCSE) and Head Start (HS). In FY'98, ACS's budget increased 34.1% reflecting the integration of the Agency for Child Development from DSS into ACS.

DYCD was formed in FY'97 merging the Community Development Agency, which was previously part of HRA, and the Department of Youth Services. Therefore, in this analysis the budget for DYCD in FY'94 and FY'96 is excluded.

In FY'94 and FY'96, the budgets for NYC Urban Corps and the Public Service Corps were part of the Department of Personal that merged with the Department of General Services, to become the Department of Citywide Administration Services. Therefore, in this analysis the budget for CAS in FY'94 and FY'96 is excluded.

DSS has undergone some major changes since FY'94. To accurately estimate the budget for DSS in FY'94 and FY'96 we had to add or subtract the budgets of a number of agencies that merged with or were removed from DSS. The FY'94 and FY'96, budget estimates for DSS exclude the CWA budget, the ACD, HS and OCSE budgets and the Community Development Agency budget and include the HRA budget. The FY'97, DSS budget estimate excludes the ACD, OCSE and HS budgets.

Notes

* The Department of Mental Health, Mental Retardation and Alcoholism Services does not include the bulk of funding for mental health treatment and support services for children. The method of accounting does not distinguish between child and adolescent services.

** HRA does not include Office of Employment Services childcare funding.

The City of New York *Executive Budget Supporting Schedules.* FY1995, FY1997, FY1998, FY1999 and FY 2000; and The City of New York *The Executive Budget Message of the Mayor.* FY1994, FY1996, FY1997, FY1998, FY1999, FY2000 and FY 2001.

Citizens' Committee for Children of New York Inc., Research Division. 2001.

CHAPTER 2: ECONOMIC CONDITIONS FACING NEW YORK'S CHILDREN

FIGURE 16

U.S. Bureau of Census, 2000, Summary File 3 (Sample Data).

Citizens' Committee for Children of New York Inc., Research Division. 2002

FIGURE 17

U.S. Bureau of Census, 2000, Summary File 3 (Sample Data).

Citizens' Committee for Children of New York Inc., Research Division. 2002

FIGURE 18

These figures are in 1999 constant dollars.

U.S. Bureau of Census, 2000, Summary File 3 (Sample Data); and U.S. Bureau of Census, 1990, Summary File 3 (Sample Data)

Citizens' Committee for Children of New York Inc., Research Division. 2002

FIGURE 19

U.S. Bureau of Census, 2000, Summary File 3 (Sample Data).

Citizens' Committee for Children of New York Inc., Research Division. 2002

FIGURE 20

U.S. Bureau of Census, 2000, Summary File 3 (Sample Data).

Citizens' Committee for Children of New York Inc., Research Division. 2002

FIGURE 21

New York State Department of Labor. Bureau of Labor Statistics. Division of Research and Statistics. *Employed, Unemployed and Rate of Unemployment by Place of Residence for New York State and Major Labor Areas.* 1999, 2000, 2001 and 2002.

FIGURE 22

New York State Department of Labor. Bureau of Labor Statistics. Division of Research and Statistics. *Employed, Unemployed and Rate of Unemployment by Place of Residence for New York State and Major Labor Areas.* 1999, 2000, 2001 and 2002.

FIGURE 23

U.S. Bureau of Census, 2000, Summary File 3 (Sample Data).

Citizens' Committee for Children of New York Inc., Research Division. 2002

FIGURE 24

U.S. Bureau of Census, 2000, Summary File 3 (Sample Data).

Citizens' Committee for Children of New York Inc., Research Division. 2002

FIGURE 25

U.S. Bureau of Census, 2000, Summary File 3 (Sample Data).

Citizens' Committee for Children of New York Inc., Research Division. 2002

FIGURE 26

U.S. Bureau of Census, 2000, Summary File 3 (Sample Data).

Citizens' Committee for Children of New York Inc., Research Division. 2002

FIGURE 27

The percent of live births to low income women enrolled in Medicaid because their incomes are 185% or less of the federal poverty line (FPL). In 2000, 185% of the FPL was $20,792 for a family of two and $25,415 for a family of three.

New York City Department of Health. Office of Vital Statistics and Epidemiology. *Summary of Vital Statistics.* 1990-2000.

FIGURE 28

These figures represent the percentage of children (under 18 years) living in families with incomes below federal poverty level (FPL). In 1999, the FPL for a family of three was $13,290 and $17,029 for a family of four and in 1989, $9,885 and $12,674, respectively.

U. S. Bureau of Census, 1990 & 2000, Summary File 3 (Sample Data).

Citizens Committee for Children of New York, Inc., 2002

FIGURE 29

U.S. Bureau of Census, 2000, Summary File 3 (Sample Data).

Citizens' Committee for Children of New York Inc., Research Division. 2002

FIGURE 30

The figure represents an estimate of the percent of families, which have sufficient income to meet the basic needs adequately without public or private assistance. The calculation is based on the Self-Sufficiency Standard by locality for NYC prepared by the Women's Center for Education and Career Advancement. The variables include in the Self-Sufficiency Standard equation are: housing, child-care, transportation, health care, food and miscellaneous cost.

Women's Center for Education and Career Advancement, *The Self-Sufficiency Standard for the City of New York,* September 2000

Citizens' Committee for Children of New York, Inc. 2002

FIGURE 31

The figure represents the percent of rental apartments with monthly rent $2,000 and more.

U. S. Bureau of Census, 2000, Summary File 3 (Sample Data).

Citizens Committee for Children of New York, Inc., Research Division 2002

FIGURES 32

U.S. Bureau of Census, 2000, Summary File 1 (100-Percent Data).

Citizens' Committee for Children of New York, Inc., Research Division 2001

FIGURE 33

The figure represents the percent of households with one or more vehicles available.

U. S. Bureau of Census, 2000, Summary File 3 (Sample Data).

Citizens Committee for Children of New York, Inc., Research Division 2002

FIGURE 34

These figures represent the number of families and individuals that received AFDC, AFDC-U and HR in FY1992-FY1996. In October 1996, AFDC was replaced with the Temporary Assistance to Needy Families (TANF) program. In 1997, New York State replaced AFDC and Home Relief with the Family Assistance and Safety Net Assistance programs. Therefore the FY1998, FY1999, FY2000 and FY2001 figures are for the families and individuals that received TANF or Safety Net Assistance.

The City of New York. *Mayor's Management Report.* 1992-2001.

FIGURE 35

These figures represent the percentage of children less than 18 years old receiving public assistance in October of each year noted. The number of children under 18 for the 1990-1996 percentage calculations are based on the 1990 Census population, the 1998 percentage calculations are based on the 1997 Claritas population estimates and the 2000-2001 percentage calculations are based on the 2000 census population.

The City of New York, Human Resources Administration, *District Resource Statement: Analysis of Expenditures and Services by Community District for Bronx, Brooklyn, Manhattan, Queens and Staten Island,* 1991-1997; and The City of New York, Human Resources Administration. Welfare Management System PA, Food Stamps, MA Basis Files. Child and Adult PA, SSI, and Medicaid Only Recipients Among Community Districts in New York City, October 1998 and October 2000.

FIGURE 36

The City of New York, Human Resources Administration. Welfare Management System PA, Food Stamps, MA Basis Files. Child and Adult PA, SSI, and Medicaid Only Recipients Among Community Districts in New York City, as of 10/01/00; and U.S. Bureau of Census, 2000, Summary File 1.

FIGURE 37

The Human Resources Administration attributes the increase in the number of rejected and withdrawn applications by both singles and families to the New York City Work, Accountability, You (NYC-WAY) program and its eligibility review process.

The City of New York. *Mayor's Management Report.* 1994-2001.

FIGURE 38

The figures for 1998-2001 are incomparable to 1992-1997 figures due to reporting methodology had changed. Prior to 1998, individuals who participated in any activities were counted once for such activities; whereas starting in 1998, only participation in primary activity was counted.

The figures for 1992-1997 are from the Mayor's Management Report; and the figures for 1998-2001 is from New York City Human Resources Administration.

The City of New York. *Mayor's Management Report.* 1992-1997.

New York City Human Resources Administration, Data Analysis and Research, Office of Policy and Program Analysis. 2002 (unpublished)

FIGURE 39

The 1990-1997 figures are for the year noted and the figure for 2000 and 2001is as of July 2000 and 2001. The 1990-1997 figures represent the percent of AFDC, AFDC-U, and HR families that earned additional non-public assistance income and the 2000 and 2001 figures represents the proportion of Public Assistance Cases.

City of New York Human Resources Administration and the United Way of New York City. "Table 36. Public Assistance Households with Non-Public Assistance Income: 1980-1997," in *Low Income Populations in New York City: Economic Trends and Social Welfare Programs 1997.* December 1997; and New York City Human Resources Administration, Data Analysis and Research, Office of Policy and Program Analysis. 2000 and 2001(unpublished)

FIGURE 40

United States House, Committee on Ways and Means. *Overview of Entitlement Programs: 1992 Green Book.* 1994.

FIGURE 41

These data are from a point in time in each federal fiscal year noted. The 1992 figures are as of June 22, 1992, the 1994 figures are as of May 31, 1995, the 1996 figures are as of January 1, 1997, the 1998 figures are as of January 12, 1999 and the 2000 figures are as of April 11, 2001.

New York State Department of Social Services, Bureau of Data Management and Analysis, 1992-2001 [unpublished data]

FIGURE 42

The percentage of children under 20 years in Food Stamp households in April of the year noted. These percentages are based on the *Provisional Population Estimated by Age and Sex: NY State, NY City and Upstate,* New York State Department of Health, Bureau of Biometrics for each year noted except 2000, which is based on Census 2000 population.

New York State Department of Health. Bureau of Child and Adolescent Health. *Maternal, Child and Adolescent Health Profile.* 1991-1996; and New York City Human Resources Administration. Food Stamp Administrative Office. Office of Data Processing. 1998; [unpublished data] and New York City Human Resources Administration, Data Analysis and Research, Office of Policy and Program Analysis. 2000-2001 (unpublished)

275

FIGURE 43

The City of New York. *Mayor's Management Report.* 1992-2001.

FIGURE 44

These figures represent the number of fair hearings for both singles and families for public assistance, food stamps and Office of Employment Services. Fair hearings typically involve more than one issue. Prior to FY'98, only hearings where all issues presented were found in favor of HRA were counted. In FY'98, each individual issue that is decided in HRA's favor is counted, therefore the number of decisions in favor of HRA has increased dramatically.

The City of New York. *Mayor's Management Report.* 1994-2001.

FIGURE 45

WIC provides food, nutrition counseling, and access to health services to low-income women, infants, and children under the Special Supplemental Nutrition Program for Women, Infants and Children, popularly known as WIC. WIC provides federal grants to states for supplemental foods, health care referrals, and nutrition education for low-income pregnant, breastfeeding, and non-breastfeeding postpartum women, and to infants and children (birth to age five) who are found to be at nutritional risk.

New York State Department of Health. Division of Nutrition. *August 1999 WIC Program Unmet Need Report. Women, Infants, Children, and Total Results are by Upstate and LI and NYC.* 1999.

FIGURE 46

These data represent the proportion of infants and children 0-5 years of age at nutritional risk that received WIC in August 1998.

New York State Department of Health. Division of Nutrition. 1999. [unpublished data].

Citizens' Committee for Children of New York Inc., 2001.

FIGURE 47

These figures represent the number of eligible families that filed for and received the New York State Earned Income Tax Credit (EITC). The claiming rate for families in New York State has consistently been approximately 90% of the total number of families claiming the federal EITC.

The figure represents the actual number of claimants.

New York State Department of Taxation and Finance, Office of Tax Policy Analysis, Personal Income Tax, "Earned Income Tax Credit: Analysis of Credit Claims," 1994-2000.

CHAPTER 3: HOUSING AND COMMUNITY LIFE

FIGURE 48

The 1990 and 2000 figures are in 1990 and 2000 constant dollars, respectively.

U.S. Bureau of Census, 2000, Summary File 3(Sample Data); and U.S. Bureau of Census, 1990, Summary File 3.

FIGURE 49

Federal Register/Vol. 67, No. 1000, Schedule B-Fair Market Rents for Existing Housing. May 2002

FIGURE 50

Note: The 1993 and 1996 figures are in 1996 dollars; the 1999 figure is in 1999 dollars. For 1993, the number of vacant units available for less than $399 is an estimate. Of the 70,345 units available in 1993 only 66,871 were accounted for in all other monthly rent level categories, leaving 3,474 to be allocated to the less than $399 category.

New York City Department of Housing Preservation and Development. *Selected Finding of the 1999 New York City Housing and Vacancy Survey.* February 14, 2000; and New York City Department of Housing Preservation and Development. *Selected Finding of the 1996 New York City Housing and Vacancy Survey.* February 20, 1997.

FIGURE 51-52

U.S. Bureau of Census, 2000, Summary File 3 (Sample Data).

Citizens' Committee for Children of New York, Inc. 2002

FIGURE 53

INFOSHARE Data System of Community Studies of New York, Inc., utilizing 1999 New York City Housing Vacancy Survey. 2000.

FIGURE 54

These figures represent the number of families entering all types of emergency housing including conditional placements pending determination of eligibility for shelter in each fiscal year noted.

New York City Department of Homeless Services. Family Operations. *Emergency Housing Services for Homeless Families (HOMES) Monthly Report.* 1990-2001.

FIGURE 55

New York City Department of Homeless Services. 2002 (unpublished data)

FIGURE 56

The data is for June 2001, the total number of families in the shelter system at that time was 5,563.

New York City Department of Homeless Services. 2002. [unpublished data]

FIGURE 57

New York City Department of Homeless Services. Family Operations. *Emergency Housing Services for Homeless Families (HOMES) Monthly Report.* 1994 and 2001.

FIGURE 58

These figures represent the number of days families stay in Tier II and Family Shelters in each fiscal year noted. Since October 1997, short-term stays have not been included in the length of stay calculation, therefore the calculation is more accurate because it includes only eligible sheltered families.

New York City Department of Homeless Services. Family Operations. *Emergency Housing Services for Homeless Families (HOMES) Monthly Report.* 1990-2001.

FIGURE 59

These figures represent the number of families relocated to permanent housing in each fiscal year noted.

The City of New York. *Mayor's Management Report.* 1992-2001.

FIGURE 60

New York City Police Department. Office of Management Analysis and Planning. Crime Analysis Unit. *Complaints and Arrests: Statistical Report.* December 1990-2000.

FIGURE 61

These figures include child abuse fatalities.

New York City Department of Health. Office of Vital Statistics and Epidemiology. *Summary of Vital Statistics.* 1990-2000.

FIGURE 62

In the Bronx, Brooklyn, and Queens all police precincts' are coterminous with the community districts, this is not true for Manhattan and Staten Island therefore, violent felony arrests for precincts in Manhattan and Staten Island are divided proportionately to the population they serve within the community districts.

City of New York Police Department. Office of Management Analysis and Planning. Crime Analysis Unit. *Statistical Report: Complaints and Arrests, 2000.*

FIGURE 63

The City of New York Office of Management and Budget. *District Resource Statement for the Department of Housing Preservation and Development for Fiscal Years 2000 and 2001.*

FIGURE 64

Structural fires include fires in residential, commercial, public or vacant buildings.

The City of New York Office of Management and Budget. *District Resource Statement for the Fire Department for Fiscal Years 2000 and 2001.*

FIGURE 65

The City of New York Office of Management and Budget. *District Resource Statement for the Department of Housing Preservation and Development for Fiscal Years 2000 and 2001.*

FIGURES 66

These figures represent the pounds of toxic air emissions released per year in each community district.

New York City Department of Environmental Protection. *1998 Annual Report: Implementing Community Right-To-Know Laws in New York City.* 1998.

FIGURE 67

These figures represent the number of Department of Environmental Protection's emergency responses to releases of hazardous materials. Hazardous materials include abandoned chemicals, chemical spills, asbestos, chemical odors, and petroleum spills.

New York City Department of Environmental Protection. *Annual Report: Implementing Community Right-To-Know Laws in New York City.* 1994-2000.

FIGURE 68

The figure represents the number of facilities storing over 10,000 lbs. of hazardous substance per square mile.

New York City Department of Environmental Protection. 2000 *Annual Report: Implementing Community Right-To-Know Laws in New York City.*

FIGURE 69

In 1992, the City added a pathogen monitoring component to its watershed monitoring program. Every week, before water is chlorinated in the Catskill/Delaware and Croton Systems, samples are collected from the effluents of Kensico and New Croton Reservoirs to test for Giardia cysts and Cryptosporidium oocysts. Cryptosporidiosis and giardiasis are intestinal illnesses caused by microscopic pathogens which can be waterborne. Symptoms of infection include nausea, diarrhea, and abdominal cramps. Most healthy individuals can overcome both of these diseases within a few weeks. People who are vulnerable to pathogens include: persons with cancer undergoing chemotherapy, persons who have undergone organ transplants, people with Crohn's disease or HIV/AIDS or other immune system disorders, some elderly and infants can be at higher risk from infections.

NYC Department of Environmental Protection, *2000 Drinking Water Supply and Quality Report.* 2001

FIGURE 70

Action Level (AL): if more than 10% of the samples tested have lead exceeded NYS Dept of Health standard, treatment or other requirements the water system must follow. The NYS DOH AL is set at 15 micrograms of lead per liter of water.

Water from upstate reservoir is lead free. But water can absorb lead from solder, fixtures, and pipes found in the plumbing of some buildings or homes. Mandated at-the-tap lead monitoring is conducted at various households around the City. In 2000 and 2001, 107 homes tap water was tested and less than 10% exceed the AL.

NYC Department of Environmental Protection, *2000 Drinking Water Supply and Quality Report.* 2001; NYC Department of Environmental Protection, *2001 Drinking Water Supply and Quality Report.* 2002

FIGURE 71

The City of New York Office of Management and Budget. *District Resource Statement for the Department of Sanitation for Fiscal Years 2000 and 2001.*

FIGURE 72

These figures are for each fiscal year noted.

The City of New York. *Mayor's Management Report Fiscal 1990-2001.*

FIGURE 73

The number of children (18 years and under) divided by the number of park acres in each community district. The number of park acres includes only parks, playgrounds, and recreation areas and excludes borough wide parks such as Central Park and Prospect Park.

The City of New York Office of Management and Budget. *District Resource Statement for the Department of Parks and Recreation for Fiscal Year 2000 and 2001.*

FIGURE 74

Number of children's books in public libraries, excluding the central and reference libraries, divided by the number of children (18 years and under) in each community district.

The City of New York Office of Management and Budget. *District Resource Statement for The Libraries for Fiscal Years 2000 and 2001.*

FIGURE 75

Federal Deposit Insurance Corporation and the Office of Thrift Supervision. *2000 Bank and Thrift Branch Office Data Book Office Deposits and Addresses of FDIC-Insured Institutions.*

FIGURE 76

The Enterprise Foundation. 2001. [unpublished data]; and Local Initiatives Support Corporation. 2002. [unpublished data]

277

277

CHAPTER 4: RAISING HEALTHY CHILDREN

FIGURE 77

United States Department of Health and Human Services, Public Health Service. *Healthy People 2010, National Health Promotion and Disease Prevention Objectives*. 2000; New York City Department of Health, Office of Vital Statistics and Epidemiology. *Summary of Vital Statistics*. 2000; and United States Department of Health and Human Services, Public Health Service, Center for Disease Control, "National, State, and Urban Area Vaccination Coverage Levels Among Children Aged 19-35 Months-United States, 2000" in ***Morbidity and Mortality Weekly Report***. Vol. 50/No. 30, 2001.

FIGURES 78-79

Late prenatal is defined as care begun in the third trimester or seventh to ninth month of pregnancy.

New York City Department of Health. Office of Vital. Statistics and Epidemiology. *Summary of Vital Statistics*. 1990-2000.

FIGURES 80-81

Low birthweight babies are defined as infants whose weight at delivery is less than 2,500 grams or 5.5 lbs.

New York City Department of Health. Office of Vital Statistics and Epidemiology. *Summary of Vital Statistics*. 1990-2000.

FIGURES 82-83

The number of infant (under one year of age) deaths per 1,000 live births.

New York City Department of Health. Office of Vital Statistics and Epidemiology. *Summary of Vital Statistics*. 1990-2000.

FIGURES 84-87

Circulatory diseases include all forms of heart disease. Congenital anomalies are conditions that existed at birth even though death or morbidity can occur later. Endocrine/ Nutritional diseases also include metabolic diseases and immunity disorders. Ill defined conditions are those illnesses that have no classifiable diagnosis. Infectious and parasitic diseases include diseases generally recognized as communicable or transmissible. Perinatal conditions include conditions that have their origin in the perinatal period (in the period around the time of birth), such as short gestation or low birthweight, even though death or morbidity occurs later.

New York City Department of Health. Office of Vital Statistics and Epidemiology. Birth and Death Master Files. 1999.

FIGURE 88

The City of New York, Department of Health, Office of AIDS Surveillance. 2001. [unpublished data]

FIGURE 89

New York City Department of Health. Bureau of Tuberculosis Control. *Tuberculosis in New York City: Information Summary*. 1992-2000.

FIGURE 90

New York City Department of Health. Lead Poisoning Prevention Program. 2001. [unpublished data]

FIGURES 91-92

New York State Department of Health, Bureau of Biometrics, *1999 SPARCS Administratively Releasable Inpatient Files*.

Citizens' Committee for Children of New York, Inc. 2002.

FIGURES 93-95

The estimate of the number of children under 20 years in New York City and the rest of New York State are based on the *Provisional Population Estimates by Age and Sex: NY State, NY City and Upstate July 1, 1999*, New York State Department of Health, Bureau of Biometrics, May 2001.

Citizens' Committee for Children of New York Inc. Research Division, utilizing New York State Department of Health. Bureau of Biometrics. *1999 SPARCS Administratively Releasable Inpatient and Outpatient Files*.

FIGURE 96

4:3:1:3 Series includes four doses of diphtheria and tetanus toxoids and pertussis vaccine/ diphtheria and tetanus toxoids (DTP/DT), three doses of poliovirus vaccine, one dose of Measles, Mumps and Rubella (MMR), and three doses of *Haemophilus influenzae* type b vaccine.

United States Department of Health and Human Services. Public Health Service. Centers for Disease Control. "National, State, and Urban Area Vaccination Coverage Levels Among Children Aged 19-35 months-United States," in *Morbidity and Mortality Weekly Report*. Vol. 50/No. 30, 2001; Vol. 47/No. 26, 1998; and Vol. 45/No.7, 1996.

FIGURE 97

The City of New York. *Mayor's Management Report*. 1994-2001.

FIGURE 98

Since a child may be included in more than one service category, the sum of the service categories may exceed the total number of children served. In 1991, 11,165 children received licensed mental health services 12,152 in 1993, 13,021 in 1995, 16,080 in 1997 and 15,722 in 1999.

New York State Office of Mental Health. *1999 Patient Characteristics Survey*. 2002 (unpublished data); New York State Office of Mental Health. *1997 Patient Characteristics Survey*. 2000. [unpublished data] *1995 Patient Characteristics Survey*. 1997. [unpublished data]; New York State Office of Mental Health. *1993 Patient Characteristics Survey*. 1995. [unpublished data]; and New York State Office of Mental Health. *1991 Patient Characteristics Survey*. 1993. [unpublished data]

FIGURES 99-100

New York State Office of Mental Health. *1999 Patient Characteristics Survey*. 2001. [unpublished data]

FIGURE 101

These figures represent the number of children served in a one week period and it also include the number of children known to be seriously emotionally disturbed that received mental health services.

New York State Office of Mental Health. *1999 Patient Characteristics Survey*. 2002 (unpublished data); New York State Office of Mental Health. *1997 Patient Characteristics Survey*. 2000. (unpublished data) *1995 Patient Characteristics Survey*. 1997. [unpublished data]; New York State Office of Mental Health. *1993 Patient Characteristics Survey*. 1995. [unpublished data]; and New York State Office of Mental Health. *1991 Patient Characteristics Survey*. 1993. [unpublished data]

FIGURE 102

These figures represent the number of children known to be seriously emotionally disturbed served in a one week period.

New York State Office of Mental Health. *1999 Patient Characteristics Survey*. 2002. [unpublished data]

FIGURE 103

These figures represent the number of children in Office of Children and Family Services foster care that received licensed mental health services in a one-week period. Estimates of the number of children in foster care who have serious emotional disturbances range between 29 and 80 percent, depending on the study (Schneiderman, M. etal. "Mental Health Services for Children in Out-of-Home Care," *Child Welfare*, Vol. LXXVII, #1 January/February 1998).

New York State Office of Mental Health. *1999 Patient Characteristics Survey*. 2001. [unpublished data]

FIGURE 104

Based on Federal prevalence estimate that 11-13 percent of youth 9-17 years in New York State have a serious emotional disturbance (SED). To calculate this estimate we used an average of 12 percent.

United States Department of Health and Human Services. Substance Abuse and Mental Health Services Administration. "Estimation Methodology for Children with a Serious Emotional Disturbance," in the *Federal Register*, Vol. 62, No. 193, page 5213. October 6, 1997.

U. S. Bureau of Census, 2000, Summary File 1.

Citizens' Committee for Children of New York, Inc. 2002

FIGURE 105

These data are for fiscal years 1996, 1998, 2000 and 2001. Individual services include all individual/collateral services; children's groups include all group methods that involve children; and family support services include family support, family counseling and groups with no children. Some children receive more than one service therefore, the number of children receiving each service does not equal the total number of children served.

New York City Department of Mental Health, Mental Retardation, and Alcoholism Services. 1996-2001 [unpublished data]

FIGURE 106

This figure represents the number of children (0-17 years) from all income level families have no health insurance coverage.

Urban Institute, 2002 (unpublished data)

Citizens' Committee for Children of New York Inc., Research Division. 2002.

FIGURE 107

The figure represents children under 18 years receive health insurance coverage by program types. The 1999 uninsured figure should not be compared to the 1997 and 1998 figure due to the estimate was from different source.

Urban Institute. Assessing the New Federalism. 2002 (unpublished data)

FIGURE 108

Urban Institute, 2002 (unpublished data)

FIGURE 109

These data are for federal fiscal years 1990-2000. The number of children and youth enrolled refers to all individuals who have gone through the enrollment process. The number receiving Medicaid is the number who received services and for whom claims were paid. Please note that the number receiving Medicaid does not include those in Medicaid Managed Care because there are no claims data for them.

New York State Department of Social Services. Division of Health and Long Term Care. *Medicaid Reference Statistics FFY 1994 Dollars, Services and Recipients by Age, Aid Category and Geography, Revised July 1996*. 1996; New York State Department of Social Services. Division of Health and Long Term Care. *On-Line SURS Information Retrieval System*. 1990 and 1996-2000. [unpublished data]

FIGURE 110

These data are for federal fiscal years 1992-2000. These figures are the distinct count of children enrolled one month or more during the Federal Fiscal Year.

New York State Department of Health. Office of Medicaid Management. 1992-1996 figures are from *Medicaid Reference Statistics DOHOMM On-Line SURS*. 1997; [unpublished data] 1998-2000 figures are from the *Office of Managed Care Medicaid Encounter Data System*. (unpublished data)

FIGURE 111

The data is for December of each year noted. Before January 1, 1997, only children up to 13 years of age were eligible for Child Health Plus, as of January 1, 1997, children up to 19 years of age were eligible.

New York State Department of Health. *Child Health Plus: 1994-1996 Annual Report to the Governor and Legislature Child Health Insurance Plan*. 1997; New York State Department of Health. Bureau of Health Economics. 1998; [unpublished data] and New York State Department of Health. *Office of Child Health Plus Enrollment*. 2001. (unpublished data)

FIGURE 112

New York State Department of Health, Family Health Plus: *Plan Roster, Family Health Plus Enrollment by County*. September 2002. (unpublished data)

CHAPTER 5: CHILD CARE: A NECESSITY FOR ALL WORKING FAMILIES

FIGURE 113

Head Start

New York City Administration for Children's Services. Head Start. "Funded Capacity by Site and Option," 2001

BOE-Pre-Kindergarten

These figures include both Superstart and Superstart Plus.

New York City Board of Education. Office of User Support Services. Citywide Day Schools: Register by Grade and School Group on October 31, 2000. 2002.

Universal Pre-Kindergarten

New York City Board of Education. Office of User Support Services. Citywide Day Schools: Register by Grade and School Group on October 31, 2000. 2002.

Office of Employment Services

OES data represents the number of children under 6 years of age enrolled in part-time and full-time in home family day care (672), group family day care (953), day care centers (1,885), and unlicensed day care (9,745).

New York City Human Resources Administration. Office of Employment Services. *Number of Children in Care by Age and Modality*. October 2001. 2002 (unpublished data)

Agency for Child Development

ACD Voucher data includes 1,313 children (0-5 years) receiving informal care.

New York City Administration for Children's Services. Agency for Child Development. 2001. 2002 (unpublished data)

BOE-LYFE

Board of Education of the City of New York. LYFE Program. Spring 2001. [unpublished data]

CUNY

This figure represents the number of children (0-12 years) receiving CUNY childcare. CUNY does not collect data on the number of children served by age cohort.

CUNY. Chancellors' Office. Spring 2001. [unpublished data]

FIGURE 114

The figure represents an estimated number of slots contracted by programs type, not the actual enrollment.

NYC Board of Education, Division of Instructional Support. *All Vendors Universal Prekindergarten FY 2001-2002*. 2002 (unpublished data)

FIGURE 115

The figure represents an estimated number of slots contracted by programs type, not the actual enrollment.

NYC Board of Education, Division of Instructional Support. *All Vendors Universal Prekindergarten FY 2001-2002*. 2002 (unpublished data)

Citizens' Committee for Children of New York, Inc. 2002

FIGURE 116

These figures represent the number of registered Child Care Center slots for children 6 years and under and includes 59,855 private slots.

NYC Department of Health, Day Care Bureau, *Child Care Capacity by Registered Program Types*. 2001

Citizens Committee for Children of New York, Inc. 2002

FIGURE 117

These figures represent the number of registered Group Family Day Care slots for children 2-12 year of ages.

NYC Department of Health, Day Care Bureau, *Registered Group Family Day Care Listing*. 2002

Citizens Committee for Children of New York, Inc. 2002

FIGURE 118

New York City Administration for Children's Services. Agency for Child Development. *Funded Capacity By Site and Option. 2001*

FIGURE 119

These figures represent the number of registered Family Day Care slots for children 2-12 year of ages.

NYC Department of Health, Day Care Bureau, *Registered Family Day Care Listing*. 2002

Citizens Committee for Children of New York, Inc. 2002

FIGURE 120

This figure represents the number of registered School Age Child Care Center slots.

NYC Department of Health, Day Care Bureau, *Registered School Age Child Care Center Listing*. 2002

Citizens Committee for Children of New York, Inc. 2002

FIGURE 121

The 1998 figure is as of July, 1998.

New York City Administration for Children's Services. Agency for Child Development. 1998 data-Letter from Maria Vandor, Associate Commissioner for ACS/ACD October 8, 1998; (unpublished data) and New York City Administration for Children's Services, Agency for Child Development, 2000-2001. (unpublished data)

FIGURE 122

The City of New York. *Mayor's Management Report*. 1994-2001.

FIGURE 123

Office of Employment Services

OES data includes children 6 years old and older enrolled in part-time and full-time, in-home family day care (300), group family day care (282), day care centers (63), schoolage day care (639) and unlicensed day care (16,178).

New York City Human Resources Administration. Office of Employment Services. *Number of Children in Care by Age and Modality*. October 2001.

Agency for Child Development

ACD Voucher data includes the 1,280 children (6-12 years) receiving informal care.

New York City Administration for Children's Services. Agency for Child Development. 2001. (unpublished data)

Department of Youth and Community Development

These figures represent the number of children and youth served in DYCD funded youth programs. In this analysis all program slots, whether they are five days a week or one hour a year, are considered equal. The *District Resource Statement for the Department of Youth and Community Development* was used to determine this figure. The *Resource Statement* lists the number of children to be served in each community district by agency name. Many agencies serve children in a number of community districts therefore the total number of youth served by DYCD program is duplicated.

The City of New York Office of Management and Budget, *District Resource Statement for the Department of Youth and Community Development for Fiscal Years 2000 and 2001*.

Private Care

Data Not Available.

Department of Parks and Recreation

DPR data includes enrollment for The Teens at Parks Program, which DPR contracted with ACS to provide education, recreation and programs in the arts for children 13-18 years in the Congregate Care service of ACS. The number of children served by the Teens at Parks Program is an estimate because the enrollment was counted as daily attendance and there were 12,266 visits in May 2002.

City of New York Department of Parks and Recreation. 2002. [unpublished data]

NYCHA

The figure includes children served by NYCHA operated and contracted out centers.

New York City Housing Authority. 2002. (unpublished data)

Open Society—After School Corporation

The figure is for 2000-2001 school year.

After School Corporation. 2002. [unpublished data]

FIGURE 124

These are programs accredited by the National Association for Education of Young Children (NAEYC) based on NAEYC accreditation criteria (see Figure 234).

National Association for Education of Young Children. Accredited Programs by Location as of October 2002.

CHAPTER 6: EDUCATING NEW YORK'S CHILDREN

FIGURE 125

For Elementary, Middle school and Elementary and Middle Schools Combined, NYU Institute for Education and Social Policy, *2000-2001 Annual School Report*, SPSS flat file converted from NYC Board of Education's Annual School Report access database. 2002

For High School, New York City Board of Education, Division of Assessment and Accountability, *2000-2001 Annual School Report*. 2002

FIGURES 126-127

For Elementary, Middle school and Elementary and Middle Schools Combined, NYU Institute for Education and Social Policy, *2000-2001 Annual School Report*, SPSS flat file converted from NYC Board of Education's Annual School Report access database.

For High School, New York City Board of Education, Division of Assessment and Accountability, *2000-2001 Annual School Report*. 2002

FIGURES 128, 130 AND 131

The figures for New York State include all public schools in the state including those in New York City.

The University of the State of New York/ The State Education Department. *New York The State of Learning: A Report to the Legislature on the Educational Status of the State's Schools*. 1996-2001.

FIGURE 129

The University of the State of New York/ The State Education Department. *New York The State of Learning: A Report to the Legislature on the Educational Status of the State's Schools*. 1996-2001; and The University of the State of New York/ The State Education Department. "New York City and Upstate SURR Schools" 1997, 1998 and 1999.

FIGURE 132

The figures represent the difference between FT/PT teachers and teachers fully licensed/permanently assigned.

NYU Institute for Education and Social Policy, *2000-2001 Annual School Report*, SPSS flat file converted from NYC Board of Education's Annual School Report access database.

Citizens' Committee for Children of New York Inc., Research Division. 2000.

FIGURE 133

Starting in 1998-1999, New York State and New York City adopted new assessments to measure student's achievement in reading and math tests. Therefore test score prior to 1998-1999 is not comparable to test scores for 1998-1999, 1999-2000 and 2000-2001. The new standards measure students' achievement in four levels:

Reading

- Level 4: Students exceed the learning standards for English Language Arts. Their performance shows superior understanding of written and oral text.
- Level 3: Students meet the learning standards. Their performance shows thorough understanding of written and oral text.
- Level 2: Students show partial achievement of the standards. Their performance shows partial understanding of written and oral text.
- Level 1: Students do not meet the standards. Their performance shows minimal understanding of written and oral text.

Math:

- Level 4: Students exceed the learning standards for mathematics. Their performance shows superior understanding of key math ideas.
- Level 3: Students meet the learning standards. Their performance shows thorough understanding of key math ideas.
- Level 2: Students show partial achievement of the standards. Their performance shows partial understanding of key math ideas.
- Level 1: Students do not meet the standards. Their performance shows minimal understanding of key math ideas.

Students meeting State and City Reading and Math Standards are students who scored at level 3 or level 4.

NYU Institute for Education and Social Policy, *2000-2001 Annual School Report*, SPSS flat file converted from NYC Board of Education's Annual School Report access database. 2002

FIGURE 134-137

Students meeting State and City Reading and Math Standards are students who scored at level 3 or level 4.

NYU Institute for Education and Social Policy, *2000-2001 Annual School Report*, SPSS flat file converted from NYC Board of Education's Annual School Report access database. 2002

FIGURES 138-140

NYU Institute for Education and Social Policy, *2000-2001 Annual School Report*, SPSS flat file converted from NYC Board of Education's Annual School Report access database. 2002

FIGURES 141-142

These figures represent the percentage of students enrolled who immigrated to the United States within the last three years.

NYU Institute for Education and Social Policy, *2000-2001 Annual School Report*, SPSS flat file converted from NYC Board of Education's Annual School Report access database. 2002

281

FIGURE 143

Limited English Proficient (LEP) students are those who have scored below the 41st percentile on the LAB test.

NYU Institute for Education and Social Policy, *2000-2001 Annual School Report*, SPSS flat file converted from NYC Board of Education's Annual School Report access database. 2002

FIGURE 144

Students receive free lunch based on free lunch eligibility forms which families submit each year and are calculated using federal family income guidelines.

NYU Institute for Education and Social Policy, *2000-2001 Annual School Report*, SPSS flat file converted from NYC Board of Education's Annual School Report access database. 2002

FIGURE 145

NYU Institute for Education and Social Policy, *2000-2001 Annual School Report*, SPSS flat file converted from NYC Board of Education's Annual School Report access database. 2002

FIGURE 146

The number of incidents include multiple occurrences for the same students.

NYU Institute for Education and Social Policy, *2000-2001 Annual School Report*, SPSS flat file converted from NYC Board of Education's Annual School Report access database. 2002

FIGURE 147

These figures are for both elementary and middle schools. Some special education students receive services in self-contained modified instructional service classes.

NYU Institute for Education and Social Policy, *2000-2001 Annual School Report*, SPSS flat file converted from NYC Board of Education's Annual School Report access database. 2002

FIGURE 148

The total enrollment divided by the total spending (includes direct services only) in each school district.

NYU Institute for Education and Social Policy, *2000-2001 Annual School Report*, SPSS flat file converted from NYC Board of Education's Annual School Report access database. 2002

FIGURE 149

New York City Board of Education. Division of Assessment and Accountability. *The Class of 2001 Four-Year Longitudinal Report and 2000-2001 Event Dropout Rates; The Class of 2000 Four-Year Longitudinal Report and 199-2000 Event Dropout Rates; The Class of 1998 Four-Year Longitudinal Report and 1997-98 Event Dropout Rates; The Class of 1996 Four-Year Longitudinal Report and 1995-1996 Event Dropout Rates; The Class of 1994 Four-Year Longitudinal Report and 1993-1994 Event Dropout Rates; The Class of 1992 Four-Year Longitudinal Report and 1991-1992 Event Dropout Rates*; and *The Class of 1990 Four-Year Longitudinal Report and 1989-1990 Event Dropout Rates.*

FIGURE 150

These figures represent the percentage of each ethnic group that dropped out of high school.

New York City Board of Education, Division of Assessment and Accountability, *The Class of 2001 Four-Year Longitudinal Report and 2000-2001 Event Dropout Rates; The Class of 2000 Four-Year Longitudinal Report and 199-2000 Event Dropout Rates; The Class of 1998 Four-Year Longitudinal Report and 1997-98 Event Dropout Rates; The Class of 1996 Four-Year Longitudinal Report and 1995-1996 Event Dropout Rates; The Class of 1994 Four-Year Longitudinal Report and 1993-1994 Event Dropout Rates; The Class of 1992 Four-Year Longitudinal Report and 1991-1992 Event Dropout Rate.*

FIGURE 151

Diploma includes local diplomas, special education diplomas, and certificates. Regents include Regents-Endorsed and Regents-Endorsed with Honors diplomas.

New York City Board of Education, Division of Assessment and Accountability, *The Class of 2001 Four-Year Longitudinal Report and 2000-2001 Event Dropout Rates; The Class of 2000 Four-Year Longitudinal Report and 199-2000 Event Dropout Rates; The Class of 1998 Four-Year Longitudinal Report and 1997-98 Event Dropout Rates; The Class of 1996 Four-Year Longitudinal Report and 1995-1996 Event Dropout Rates*

FIGURE 152

The figure represents students scored 65 or above on regents exams after four years of high school.

New York City Board of Education, Division of Assessment and Accountability, *2000-2001 Annual School Report*. 2002

FIGURE 153-156

General education students who first entered ninth grade in 1997-98 must score 55 or higher on Regents English and Math examinations to graduate. During the phase-in of the Regents examination graduation requirements, all students (with local Board approval) may qualify for a local diploma by earning a score of 55-64 on the required Regents examinations; a score of 65 or higher is required for a Regents diploma. Students with disabilities and certain Section 504 students may qualify for local diploma by passing Regents competency tests.

New York City Board of Education, Division of Assessment and Accountability, *2000-2001 Annual School Report*. 2002

FIGURE 157

New York City Board of Education, Division of Assessment and Accountability, *2000-2001 Annual School Report*. 2002

FIGURE 158

NYC Department of Education, School Programs & Support Services. 2002 (unpublished data)

CHAPTER 7: NEW YORK'S YOUTH AT RISK

FIGURE 159

Only births to New York City residents under the age of 20 are included.

New York City Department of Health. Office of Vital Statistics and Epidemiology. *Summary of Vital Statistics*. 1990-2000.

FIGURE 160-161

Only births to New York City residents under the age of 20 are included.

New York City Department of Health. Office of Vital Statistics and Epidemiology. Birth and Death Master Files. 1999.

282

FIGURE 162

These figures represent the number of New York City students who had sex before age 13 or had sex in the past three months. The data also shows the percent of students who had sex in the three months before the survey and used condoms or the birth control pill.

This data is from the Youth Risk Behavior Survey (YRBS). The YRBS was developed by the Centers for Disease Control and Prevention in conjunction with state and local Departments of Education and other federal agencies. The survey was conducted in the Spring of 1999, and a total of 1,580 high school students in New York City participated.

U.S. Department of Health and Human Services, Center for Disease Control and Prevention, *Youth Risk Behavior Survey 1999.*

FIGURE 163

These figures are for youth 16-19 years old. Note that the data may not be comparable prior to 1994 because the Bureau of Labor Statistics changed the survey design.

United States Department of Labor. Bureau of Labor Statistics, United States Department of Labor, Bureau of Labor Statistics 2000 (unpublished data); *Geographic Profile of Employment and Unemployment, 1990-1998* (unpublished data).

FIGURE 164-165

U.S. Bureau of the Census, 2000, Summary File 3 (Sample Data).

Citizens' Committee for Children of New York, Inc. 2002

FIGURE 166

The types of violations included: no working papers, illegal hours, no parental consent, no academic consent, under legal age, and prohibited occupations. The industries involved were: miscellaneous, restaurant, and retail. Beginning in November 1995, the Division of Labor Standards reverted to a complaint and referral program. Firms found to be in violation for the first time were given the opportunity to attend Labor Law Compliance Seminars and will be rechecked to see if they are in compliance. The program has reduced the number of businesses charged with child labor violations.

New York State Department of Labor. Bureau of Labor Standards. 1994-2000. [unpublished data]

FIGURE 167

New York City Department of Health, Office of Vital Statistics and Epidemiology, *Summary of Vital Statistics.* 1990-2000.

FIGURE 168

These figures represent the number of New York City students that considered, planned or attempted suicide during the 12 months before the survey.

U.S. Department of Health and Human Services, Center for Disease Control and Prevention, *Youth Risk Behavior Survey 1999.*

FIGURE 169

These figures represent the number of New York City students that did not wear a seat belt during the 12 months before the survey and the number of students that drove while intoxicated, or were driven by someone who was intoxicated during the 30 days before the survey.

U.S. Department of Health and Human Services, Center for Disease Control and Prevention, *Youth Risk Behavior Survey 1999.*

FIGURE 170

These figures represent the number of New York City students that carried a weapon within 30 days of the survey.

U.S. Department of Health and Human Services, Center for Disease Control and Prevention, *Youth Risk Behavior Survey 1999.*

FIGURE 171

Physical force injuries are caused by fists or feet. Other injuries are caused by poison, burns, and strangulation.

New York City Department of Health. Injury Prevention Program. 2001. [unpublished data]

FIGURE 172

These figures represent the number of New York City students that tried cigarettes, alcohol, marijuana or cocaine before their thirteenth birthday.

U.S. Department of Health and Human Services, Center for Disease Control and Prevention, *Youth Risk Behavior Survey 1999.*

FIGURE 173

These figures represent the number of New York City students who used alcohol, marijuana, cocaine/ crack, inhalants and other drugs one or more times during their life. Other drugs include LSD, PCP, and speed.

U.S. Department of Health and Human Services, Center for Disease Control and Prevention, *Youth Risk Behavior Survey 1999.*

FIGURES 174-175

New York State Division of Criminal Justice Services uses the Uniform Crime Reporting system to count the number of arrests and this count includes all apprehensions, all arrests, and any contact the youth has with the law.

Personal Offenses include: murder, manslaughter, forcible rape, robbery, aggravated assault, kidnapping, sex offenses, coercion and simple assault. Property Offenses include: burglary, motor vehicle theft, larceny, arson, extortion, stolen property, other theft, criminal mischief, fraud, embezzlement, unauthorized use of a motor vehicle. Drug offenses include: sale, possession and paraphernalia. Other offenses include DWI, weapons, bribery, forgery, prostitution, gambling, offenses against public order, offenses against the family, public intoxication, and other fingerprintable offenses.

New York State Division of Criminal Justice Services. Office of Justice Systems Analysis, Bureau of Statistical Services. Uniform Crime Reporting System. 2001. [unpublished data]

FIGURES 176 AND 178

New York City Police Department. Youth Services Division. 1981-1993. [unpublished data]; and New York City Police Department. Office of Management Analysis and Planning. Crime Analysis Unit. *Complaints and Arrests: Statistical Report.* December 1990-2000.

FIGURE 177

New York City Police Department. Office of Management Analysis and Planning. Crime Analysis Unit. *Complaints and Arrests: Statistical Report.* December 2000.

FIGURE 179

New York City Police Department. Office of Management Analysis and Planning. Crime Analysis Unit. 2002. [unpublished data]

FIGURE 180

The Department of Juvenile Justice provides secure and non-secure detention for alleged juvenile delinquents (JDs) and juvenile offenders (JOs) in New York City pending adjudication of their court cases or transfer to New York State Office of Children and Families institutions after disposition or sentence. A JD is a young person, ages 7 through 15, charged with committing an act that if committed by an adult would be considered a crime. JD cases are heard in the Family Court. A JO is a young person, ages 13, 14, or 15, charged with committing one of a list of 15 specified felonies that confers jurisdiction on the adult court to prosecute. JO cases are heard in the Youth Part of the Supreme Court. Alleged JDs can be placed in both secure and non-secure detention while their hearing is pending. Alleged JOs must be placed in secure detention while their trail is pending, unless bail is set. (City of New York Department of Juvenile Justice. *Youth in Detention: Some Facts and Figures*. 1997.). Please note that the fiscal year 1996 data does not include admissions between October and December 1995. All data relating to the Department of Juvenile Justice is for the noted fiscal year.

The figures are for NYC fiscal year.

City of New York Department of Juvenile Justice. *Annual Report 1994-1996*; and City of New York. *Mayor's Management Report*. 1998; City of New York Department of Juvenile Justice. NYC Link Web Site. *Profile of Youth in Detention* 2000.

FIGURES 181-183

City of New York Department of Juvenile Justice. *Annual Report 1993-1996*. 1997; and City of New York Department of Juvenile Justice. 1998. [unpublished data]

City of New York Department of Juvenile Justice. NYC Link Web Site. *Profile of Youth in Detention*. 2000.

FIGURES 184, 185 AND 187

City of New York Department of Juvenile Justice. *Annual Report 1994-1996*; City of New York Department of Juvenile Justice. 1998. [unpublished data]; and City of New York. *Mayor's Management Report*. 1998. City of New York Department of Juvenile Justice. NYC Link Web Site. *Profile of Youth in Detention* 2000.

FIGURE 186

City of New York Department of Juvenile Justice. *Annual Report 1994-1996*; City of New York Department of Juvenile Justice. NYC Link Web Site. *Profile of Youth In Detention*. 1998 and 2000.

FIGURES 188-189

New York State Division of Criminal Justice Services. Office of Justice Systems Analysis. Bureau of Statistical Services. Computerized Criminal History. "Juvenile Offender Arrests: New York City." July 2001.

FIGURES 190-191

The data was produced by the Office of the Chief Administrator of the Court and is representative of what happens in Family Court but may not be an accurate count of the number of youth served.

State of New York. "Table A-34: Original Disposition of Juvenile Delinquency Petitions Excluding Removals From Criminal Courts and Designated Felonies: Breakdown of Dispositions (Allegations Not Established)" and "Table A-35: Original Disposition of Juvenile Delinquency Petitions Excluding Removals From Criminal Courts and Designated Felonies: Breakdown of Dispositions (Allegations Established)" in *Twenty-Second Annual Report of The Chief Administrator of the Courts for Calendar Year 1999* and *Fourteenth Annual Report of The Chief Administrator of the Courts for Calendar Year 1991*.

FIGURE 192

These figures represent the number of youth admitted into the custody of the Division of Rehabilitative Services of the Office of Children and Family Services (OCFS) upon disposition of their court case. The youth can be placed in residential and non-residential services, foster care, and voluntary agencies. All data relating to youth in OCFS custody is for the calendar year noted.

New York State Office of Children and Family Services (formerly NYS Division for Youth). Division of Rehabilitative Services. *Annual Report*. 1992-2000.

FIGURES 193-195

New York State Office of Children and Family Services (formerly NYS Division for Youth). Division of Rehabilitative Services. *2000 Annual Report*; and Division of Rehabilitative Services. 1992. [unpublished data]

FIGURE 196

Other Crimes include status offenses such as truancy. Burglary/ Other Theft includes unauthorized use of a motor vehicles and criminal possession of stolen property.

New York State Office of Children and Family Services (formerly NYS Division for Youth). Division of Rehabilitative Services. *2000 Annual Report*; and Division of Rehabilitative Services. 1992. [unpublished data]

FIGURE 197

Screening was not performed for every admission and some youth were assessed to have more than one need. Therefore the total screened may not equal the total number of entrants. In 1996, 1,290 needs were screened; in 1998, 1,852 needs were screened and in 2000 2,432 needs were screened.

New York State Office of Children and Family Services (formerly NYS Division for Youth). Division of Rehabilitative Services. *Annual Report*. 1996-2000.

FIGURE 198

These figures represent the length of continuous residential stay, in months, that discharged juvenile offenders and juvenile delinquents (PINS and others served are also included under this category) from New York City served in OCFS-operated programs.

New York State Office of Children and Family Services (formerly NYS Division for Youth). Division of Rehabilitative Services. 2002. [unpublished data]

FIGURE 199

The Alternative To Court program (ATC) screens first-time, misdemeanor youth who agree to participate in intensive counseling, educational services and other community based programs for a seven week period. The complainant must agree to this plan and if the youth does not participate, the case will be referred for prosecution in Family Court.

New York City Department of Probation. 2001. [unpublished data]

FIGURES 200, 202

New York City Department of Probation. 2001. [unpublished data]

FIGURE 201

New York City Department of Probation. 2001. (unpublished data)

CHAPTER 8: CHILD WELFARE: KEEPING CHILDREN SAFE AND SUPPORTING FAMILY LIFE

FIGURE 203

These figures are for the calendar years noted. The reporting standard for 1998 figure is different from the previous years, the report is based on Federal Report Standard ANTAN terminology.

New York State Central Register. Bureau of Service Information Systems. *Reporting Highlights* 1990-1996 and 1998-2000. (unpublished data)

FIGURE 204

New York State Central Register. Bureau of Service Information Systems. 2002. (unpublished data)

FIGURE 205

These figures are for the 2000 calendar year.

New York State Central Register. Bureau of Service Information Systems. 2002 (unpublished data)

FIGURE 206

1990-1996 figures are for fiscal year noted and 1998-2000 figure is for calendar year noted and the figures represent the number of unduplicated abuse and neglect reports and can include more than one child and more than one allegation.

New York City Child Welfare Administration. Office of Management Analysis. *Child Welfare Indicators of Need by Borough and Community District.* 1992; New York City Administration for Children's Services. Office of Management Analysis. 1997. [unpublished data]; New York City Administration for Children's Services. Office of Management Analysis. *Reform Plan Indicators: Status Report 2.* March 2000. New York City Administration for Children's Services. Office of Management Analysis. 2002 (unpublished data)

FIGURES 207-208

These figures are for the 2000 calendar year.

New York City Administration for Children's Services. Division of Management and Planning. Office of Management, Development and Research. 2002 (unpublished data) and U. S. Bureau of Census, 2000 Summary File 1.

Citizens' Committee for Children of New York Inc., Research Division. 2002.

FIGURE 209

New York City Police Department. Office of Management Analysis and Planning. Crime Analysis Unit. *Complaints and Arrests: Statistical Report.* December 1994-2000.

FIGURE 210

These figures are for the calendar years noted. These figures represent misdemeanor charges as per New York State Penal Law, and include all adult perpetrators, not limited to parents.

New York City Police Department. 1994-2002. [unpublished data]

FIGURE 211

These figures represent the number of families served in the fiscal year noted and does not reflect family size or the number of children or adults served in ACS direct preventive services, contract preventive services and ACS Family Preservation Programs which began in Fiscal Year 1992. These figures represent a cumulative count of the families served and may be duplicative.

New York City Administration for Children's Services. Office of Management Development and Research. *Selected Child Welfare Trends.* June 1998; and New York City Administration for Children's Services. Office of Management Analysis. *Reform Plan Indicators: Status Report 2.* March 2000. New York City Administration for Children's Services. Office of Management Analysis. 2002 (unpublished data)

FIGURE 212

New York State Office of Children and Family Services. Office of Strategic Planning and Policy Development. Bureau of Management Information and Evaluation Services. *Monitoring and Analysis Profiles With Selected Trend Data.* 1989-2000.

FIGURE 213

These figures represent the number of new children entering foster care in the calendar year noted.

New York State Office of Children and Family Services. Office of Strategic Planning and Policy Development. Bureau of Management Information and Evaluation Services. *Monitoring and Analysis Profiles With Selected Trend Data.* 1992-2000

FIGURE 214

This data represents the number of children entering foster care per 1,000 children (under 18 years) in each community district during the calendar year noted.

New York City Administration for Children's Services. Division of Management and Planning. Office of Management, Development and Research. 2002 (unpublished data) and U. S. Bureau of Census, 2000 Summary File 1.

Citizens' Committee for Children of New York Inc., Research Division. 2002.

FIGURE 215

These figures are for the fiscal years noted and represents the number of documents filed by a parent or guardian in accordance with the voluntary 358A Petition in the Family Court that transfers the care and custody of a child to an authorized agency.

New York City Administration for Children's Services. Office of Management Development and Research. *Selected Child Welfare Trends.* June 1998; and New York City Administration for Children's Services. Office of Management, Development and Research. 2002 (unpublished data)

FIGURES 216-220

These figures are for the calendar year noted.

New York State Office of Children and Family Services. Office of Strategic Planning and Policy Development. Bureau of Management Information and Evaluation Services. *Monitoring and Analysis Profiles With Selected Trend Data.* 2000.

285

FIGURE 221

These figures represent the percentage of children eligible for adoption and include both children in foster care with a goal of adoption and children freed for adoption during the calendar year noted.

New York State Office of Children and Family Services. Office of Strategic Planning and Policy Development. Bureau of Management Information and Evaluation Services. *Monitoring and Analysis Profiles With Selected Trend Data.* 1992-2000.

FIGURE 222

These figures represent the number of children with completed adoptions that were in foster care at any time during the calendar year noted.

New York State Office of Children and Family Services. Office of Strategic Planning and Policy Development. Bureau of Management Information and Evaluation Services. *Monitoring and Analysis Profiles With Selected Trend Data.* 1992-2000.

FIGURES 223-224

These data represent the number of children 21 years and under in OCFS foster care and OCFS facilities; 5 to 21 years in out of home residential setting under State Education Department; and under 19 years in out of home residential setting under the New York State Office of Mental Health and New York City Office of Mental Health, Mental Retardation and Developmental Disabilities.

The figures for State Education Department is a distinct count of students who were served more than one months during 1998 and 2000.

New York State Office of Children and Family Services. Office of Strategic Planning and Policy Development. Bureau of Management Information and Evaluation Services. *Monitoring and Analysis Profiles With Selected Trend Data.* 1994-2000; New York State Office of Children and Family Services. Division of Rehabilitative Services. 1995, 1996, [unpublished data]; and New York State Office of Children and Family Services. Division of Rehabilitative Services. Youth in Care. 1998 and *2000 Annual Report*; New York State Education Department. "Counts of Students Placed in Residential Schools for New York City Resident Students." 1994-1996; and New York State Education Department. STAC and Special Aids Unit. 1998-2000. (unpublished data) New York State Office of Mental Health. The Bureau of Children and Families. 1998-2000. [unpublished data]; and NYC Department of Mental Health, Mental Retardation and Alcoholism Services. 1998-2000. (unpublished data) and State of New York Office of Mental Retardation and Developmental Disabilities. 1994-2000. [unpublished data]

FIGURE 225

U.S. Bureau of the Census, 2000, Summary File 3 (Sample Data).

Citizens' Committee for Children of New York, inc. 2002

CHAPTER 9: LINKING PROBLEMS TO SOLUTIONS

FIGURE 226

WIC, Prenatal Care, Childhood Immunization, Preschool Education, Compensatory Education and Education of Children with Disabilities and Job Corps

United States House. Select Committee of Children, Youth, and Families. *Opportunities for Success: Cost-Effective Programs for Children Update, 1990.* 1990.

Public Assistance

Butler, Amy C. "The Effect of Welfare Guarantees on Children's Educational Attainment." *Social Science Research.* Vol. 19, pp. 175-203. 1990. Children's Defense Fund, *Wasting America's Future.* 1994.

Home Visits & Day Care, Parent Training and Graduation Incentives

Greenwood, Peter W., et al. *Diverting Children from a Life of Crime, Measuring Costs and Benefits.* Rand Corp. 1996.

Juvenile Crime Prevention

Hurley, *Delinquency Prevention Works*, Office of Juvenile Justice and Delinquency Prevention, United States Department of Justice. 1995 — as reported in *Ready, Willing and Able*, National Association of Child Advocates, 1996.

National Job Corps

Milton S. Eisenhower Foundation, *Youth Investment and Community Reconstruction: Street Lessons on Drugs and Crime for the Nineties*, 1990 — as reported in *Ready, Willing and Able*, National Association of Child Advocates, 1996.

Substance Abuse

United States Department of Health and Human Services, Center for Substance Abuse Treatment. "Treatment for Alcohol and Other Drug Abuse: Opportunities for Coordination." Technical Assistance Publications Series 11. 1994 – as reported in Child Welfare League of American "Children 1996: National Statistics." 1996.

FIGURE 227

American Association for Marriage and Family Therapy. *Coordination, Collaboration, Integration: Strategies for Serving Families More Effectively: Part One The Federal Role.* Washington, D.C.: Briefing Report and Meeting Highlights, Author, Research and Education Foundation, 1991.

Center for Assessment and Policy Development. *The Children's Initiative: Making Programs and Policies Work, A Design for the Pew Charitable Trusts.* The Pew Charitable Trusts, 1991

National Commission on Children. *Next Step for Children and Families: Making Programs and Policies Work.* Washington, DC, 1993.

Schorr, Lisbeth B. *Successful Programs and the Bureaucratic Dilemma: Current Deliberations.* National Center for Children in Poverty. New York, 1992.

Schorr, Lisbeth B. *The Case for Shifting to Results-Based Accountability with A Start-Up List of Outcome Measures with Annotations.* The Improved Outcomes for Children Project. June 1994.

Citizens' Committee for Children of New York Inc., Research Division. 1998.

FIGURES 228-229

Citizens' Committee for Children of New York Inc., Research Division. 1998.

283

FIGURE 230

All data are compiled for this edition of *Keeping Track*. Sources can be referenced in the appropriate chapter and or appendix. Ranking of community districts into the most services to fewest services categories is determined by assigning a common numerical score for each of the category indicators to arrive at an average composite score. This chart shows the community districts' relationship to the surrounding communities. Within each of the categories, the community districts are listed alphabetically.

Citizens' Committee for Children of New York Inc., Research Division. 2002.

FIGURE 231-232

Council on Accreditation for Children and Family Services (COA). *2000 Annual Report.*

FIGURE 233-234

National Association for Education of Young Children Accreditation Criteria. 2002

FIGURE 235

Other includes those with no party affiliation and registered for Right to Life party and the Freedom party.

New York State Board of Elections. "County Enrollment and Registration Report Active Registration Totals by County" February 23, 2000.

Notes to Data Tables

COMMUNITY DISTRICTS CHARACTERISTICS

TOTAL POPULATION 1990

U.S. Bureau of the Census, General Population Characteristics 1990.

TOTAL POPULATION 2000

There was a total of 3,070 population in NYC did not allocated to any of the 59 community districts due to the geographic location of those population were inside the parks, which their boundaries do not conterminous with community district boundaries; 236 in Bronx, 27 in Brooklyn, 18 in Manhattan, 1,649 in Queens and 1,140 in Staten Island.

U.S. Bureau of the Census, 2000, Summary File 1 (100-Percent Data).

Citizens' Committee for Children of New York, Inc Research Division 2001

% WHITE (2000), % AFRICAN AMERICAN (2000), % LATINO (2000), % ASIAN (2000) AND % OTHERS (2000)

The figure for % Asian does not include Native Hawaiin and Other Pacific Islander.

U.S. Bureau of the Census, 2000, Summary File 1 (100-Percent Data).

Citizens' Committee for Children of New York, Inc Research Division 2001

LATINO TOTAL (2000)

There was a total of 594 Latino population in NYC did not allocated to any of the 59 community districts due to the geographic location of those population were inside the parks, which their boundaries do not conterminous with community district boundaries; 74 in Bronx, 2 in Brooklyn, 1 in Manhattan, 296 in Queens and 222 in Staten Island.

The sum of the community districts may not add up to the borough total and NYC total due to computer rounding error. These figures might not equal to the figures for Latino Total from Table P4 for the reason that data for Latino by subgroups from Table PCT11was aggregated from Census Tracks and the data from Table P4 was aggregated from Census Blocks. Because some Census Tracks overlap with more than one community districts, the geographic distribution of the population was computed by using the "pseudo-track" (according to City Planning) method. The "pseudo-track" methodology distributes the track total population to the communities, which share that track boundary by applying the percent of the total population those community districts share to the track total population.

U. S. Bureau of the Census, 2000, Summary File 1 (100-Percent Data).

Citizens' Committee for Children of New York, Inc Research Division 2002

MEXICAN (2000), PUERTO RICAN (2000), CUBAN (2000), DOMINICAN REPUBLIC (2000), CENTRAL AMERICAN TOTAL (2000), SOUTH AMERICAN TOTAL (2000)

There was a total of 52 Mexican, 269 Puerto Rican, 28 Cuban, 46 Dominican Republic, 23 Central American and 88 South American populations in NYC did not allocated to any of the 59 community districts due to the geographic location of those population were inside the parks, which their boundaries do not conterminous with community district boundaries; 8 Mexican, 43 Puerto Rican, 5 Cuban, 5 Dominican Republic, 3 Central American and 5 South American in Bronx; 1 Puerto Rican in Brooklyn; 16 Mexican, 85 Puerto Rican, 13 Cuban, 33 Dominican Republic, 16 Central American and 72 South American in Queens and 28 Mexican, 140 Puerto Rican, 9 Cuban, 7 Dominican Republic, 4 Central American and 11 South American in Staten Island.

The sum of the community districts may not add up to the borough total and NYC total due to computer rounding error.

U. S. Bureau of the Census, 2000, Summary File 1 (100-Percent Data).

Citizens' Committee for Children of New York, Inc Research Division 2002

ASIAN ALONE WITH ONE ASIAN CATEGORY TOTAL (2000)

There was a total of 383 Asian population in NYC did not allocated to any of the 59 community districts due to the geographic location of those population were inside the parks, which their boundaries do not conterminous with community district boundaries; 74 in Bronx, 275 in Queens and 35 Staten Island.

The sum of the community districts may not add up to the borough total and NYC total due to computer rounding error. These figures might not equal to the figures for Asian Total from Table P4 for the reason that data for Asian by subgroups from Table PCT5 was aggregated from Census Tracks and the data from Table P4 was aggregated from Census Blocks. Because some Census Tracks overlap with more than one community districts, the geographic distribution of the population was computed by using the "pseudo-track" (according to City Planning) method. The "pseudo-track" methodology distributes the track total population to the communities, which share that track boundary by applying the percent of the total population those community districts share to the track total population.

U. S. Bureau of the Census, 2000, Summary File 1 (100-Percent Data).

Citizens' Committee for Children of New York, Inc. Research Division 2002

ASIAN INDIAN (2000), BANGLADESHI (2000), CHINESE (2000), FILIPINO (2000), JAPANESE (2000), KOREAN (2000), PAKISTANI (2000), THAI (2000), VIETNAMESE (2000) AND OTHER ASIAN WITH ONE ASIAN CATEGORY (2000)

There was a total of 116 Asian Indian, 110 Chinese, 16 Filipino, 12 Japanese, 24 Korean, 7 Pakistani, 3 Vietnamese and 97 Other Asian with One Asian Category population in NYC did not allocated to any of the 59 community districts due to the geographic location of those population were inside the parks, which their boundaries do not conterminous with community district boundaries: 2 Asian Indian, 1 Filipino, 1 Japanese, and 70 Other Asian with One Asian Category in Bronx; 102 Asian Indian, 109 Chinese, 7 Filipino, 11 Japanese, 22 Korean, 7 Pakistani, 1 Vietnamese and 17 Other Asian with One Asian Category in Queens; 12 Asian Indian, 1 Chinese, 8 Filipino, 2 Korean, 2 Vietnamese and 10 Other Asian with One Asian Category in Staten Island.

The sum of the community districts may not add up to the borough total and NYC total due to computer rounding error.

U. S. Bureau of the Census, 2000, Summary File 1 (100-Percent Data).

Citizens' Committee for Children of New York, Inc. Research Division 2002

TOTAL HOUSEHOLDS (2000), FAMILY HOUSEHOLDS (2000), MARRIED-COUPLE FAMILY (2000), MARRIED-COUPLE FAMILIES WITH OWN CHILD UNDER 18 YEARS (2000), OTHER FAMILY (2000), SINGLE MOM WITH OWN CHILDREN UNDER 18 YEARS (2000) AND SINGLE DAD WITH OWN CHILDREN UNDER 18 YEARS (2000)

There was a total of 1,144 households, 693 family households, 520 married-couple families, 259 married-couple families with own child under 18 years, 173 other family, 64 single mom with own children under 18 years and 22 single dad with own children under 18 years households in NYC did not allocated to any of the 59 community districts due to the geographic location of those households were inside the parks, which their boundaries do not conterminous with community district boundaries.

U. S. Bureau of the Census, 2000, Summary File 1 (100-Percent Data).

Citizens' Committee for Children of New York, Inc. Research Division 2002

% MARRIED-COUPLE FAMILY WHITE (2000), % SINGLE DAD WHITE (2000), % SINGLE MOM WHITE (2000), % MARRIED-COUPLE FAMILY AFRICAN AMERICAN (2000), % SINGLE DAD AFRICAN AMERICAN (2000), % SINGLE MOM AFRICAN AMERICAN (2000), % MARRIED-COUPLE FAMILY LATINO (2000), % SINGLE DAD LATINO (2000), % SINGLE MOM LATINO (2000), % MARRIED-COUPLE FAMILY ASIAN (2000), % SINGLE DAD ASIAN (2000) AND % SINGLE MOM ASIAN (2000)

U. S. Bureau of the Census, 2000, Summary File 1 (100-Percent Data).

Citizens' Committee for Children of New York, Inc. Research Division 2002

CHILDREN 18 AND UNDER (2000), CHILDREN UNDER 5 YEARS (2000), CHILDREN 5-9 YEARS (2000), CHILDREN 10-14 YEARS (2000), CHILDREN 15-18 YEARS (2000)

There was a total of 636 children 18 and under, 207 children under 5 years, 163 children 5-9 years, 146 children 10-14 years and 120 children 15-18 years population in NYC did not allocated to any of the 59 community districts due to the geographic location of those households were inside the parks, which their boundaries do not conterminous with community district boundaries.

U. S. Bureau of the Census, 2000, Summary File 1 (100-Percent Data).

Citizens' Committee for Children of New York, Inc. Research Division. 2001

% CHILDREN UNDER 18 YEARS WHITE (2000), % CHILDREN UNDER 18 YEARS AFRICAN AMERICAN (2000), % CHILDREN UNDER 18 YEARS LATINO (2000) AND % CHILDREN UNDER 18 YEARS ASIAN (2000)

U. S. Bureau of the Census, 2000, Summary File 1 (100-Percent Data).

Citizens' Committee for Children of New York, Inc. Research Division. 2001

LIVE BIRTHS 1999

New York City Department of Health. Office of Vital Statistics and Epidemiology. Birth and Death Master Files. 1999.

CHILDREN PER SQUARE MILE 2000

The number of children 0-18 years old divided by the number of square miles in each community district.

U. S. Bureau of the Census, 2000, Summary File 1 (100-Percent Data).

The City of New York Office of Management and Budget. The Department of City Planning. *Community District Needs Fiscal Year 2001 for Bronx, Brooklyn, Manhattan, Queens and Staten Island*. 2001.

% HOUSEHOLDS WITH INCOME <$10,000 (1999), % HOUSEHOLDS WITH INCOME BETWEEN $10,000 TO $24,999 (1999), % HOUSEHOLDS WITH INCOME BETWEEN $25,000 TO $34,999 (1999), % HOUSEHOLDS WITH INCOME BETWEEN $35,000 TO $44,999 (1999), % HOUSEHOLDS WITH INCOME BETWEEN $45,000 TO $74,999 (1999), % HOUSEHOLDS WITH INCOME $75,000 OR MORE (1999), MEDIAN HOUSEHOLD INCOME (1999)

U. S. Bureau of the Census, 2000, Summary File 3 (Sample Data).

Citizens' Committee for Children of New York, Inc. Research Division. 2002

% FAMILIES WITH INCOME UNDER $10,000 (1999), % FAMILIES WITH INCOME BETWEEN $10,000 TO $24,999 (1999), % FAMILIES WITH INCOME BETWEEN $25,000 TO $34,999 (1999), % FAMILIES WITH INCOME BETWEEN $35,000 TO $44,999 (1999), % FAMILIES WITH INCOME BETWEEN $45,000 TO $74,999 (1999), % FAMILIES WITH INCOME $75,000 OR MORE (1999)

U. S. Bureau of the Census, 2000, Summary File 3 (Sample Data).

Citizens' Committee for Children of New York, Inc. Research Division. 2002

% FAMILIES AT SELF-SUFFICIENCY STANDARD (1999)

The figure represents an estimate of the percent of families, which have sufficient income to meet the basic needs adequately without public or private assistance. The calculation is based on the Self-Sufficiency Standard by locality for NYC prepared by the Women's Center for Education and Career Advancement. The variables include in the Self-Sufficiency Standard equation are: housing, child-care, transportation, health care, food and miscellaneous cost.

Women's Center for Education and Career Advancement. *The Self-Sufficiency Standard for the City of New York*, September 2000.

Citizens' Committee for Children of New York, Inc. Research Division. 2002

% CHILDREN UNDER 5 YEARS BELOW POVERTY LEVEL (1999), % CHILDREN UNDER 18 YEARS BELOW POVERTY LEVEL (1999)

The figures represent 100 percent of federal poverty level.

U. S. Bureau of the Census, 2000, Summary File 3 (Sample Data).

Citizens' Committee for Children of New York, Inc. 2002

ADULT UNEMPLOYMENT RATE 1999

New York State Department of Labor. Bureau of Labor Statistics. Division of Research and Statistics. *1998 Year-End Labor Force Data Disaggregated by Community District*. 1999; and 2000.

CHILDREN BORN INTO POOR FAMILIES (1999), PERCENTAGE OF CHILDREN BORN INTO POOR FAMILIES 1999

The percent of live births to low income women enrolled in Medicaid because their incomes are 185% or less of the federal poverty line (FPL). In 1999, 185% of the FPL was $20,108 for a family of two and $24,587 for a family of three.

New York City Department of Health. Office of Vital Statistics and Epidemiology. Birth and Death Master Files. 1999.

PERCENTAGE OF CHILDREN RECEIVING PUBLIC ASSISTANCE 2000

The number of children receiving public assistance divided by the number of children under 18 years.

The City of New York, Human Resources Administration. Welfare Management System PA, Food Stamps, MA Basis Files. Child and Adult PA, SSI, and Medicaid Only Recipients Among Community Districts in New York City, as of 10/01/2000.

WOMEN RECEIVING WIC 1999

These figures represent the number of low-income pregnant, breastfeeding and non-breastfeeding postpartum women that received WIC in August 1999.

New York State Department of Health. Division of Nutrition. 2001. [unpublished data].

Citizens' Committee for Children of New York Inc., Research Division. 2001.

PERCENTAGE OF INFANTS RECEIVING WIC 1999

The number of infants under one year receiving WIC in August 1999 divided by the total number of children under one year. Some communities have more than 100 percent infants receiving WIC is probably due to the population estimate that understimated the number of children in those communities.

New York State Department of Health. Division of Nutrition. 2001. [unpublished data].

Citizens' Committee for Children of New York Inc., Research Division. 2001.

PERCENTAGE OF CHILDREN RECEIVING WIC 1999

The number of children one to five years old receiving WIC in August 1999 divided by the total number of children one to five years old.

New York State Department of Health. Division of Nutrition. 2001. [unpublished data].

Citizens' Committee for Children of New York Inc., Research Division. 2001.

PERCENTAGE OF CHILDREN RECEIVING EMERGENCY FOOD ASSISTANCE 1999

The figure represents an estimate of the average monthly children served in 1999. The number of children served might be a duplicated counts since multiple meals are served each day by Food Pantries and Soup Kitchens. There were 7,377 children were not allocated to any community district due to the zip codes were not coterminous with the community districts.

Food For Survival: The New York City Food Bank. *2000.* (unpublished data).

Citizens' Committee for Children of New York Inc., Research Division. 2000.

PERCENT OF HOUSEHOLDS HAVE ONE OR MORE VEHICLES AVAILABLE 2000, PERCENT OF RENTALS WITH MONTHLY RENT $2,000 AND MORE 2000

U. S. Bureau of the Census, 2000, Summary File 3 (Sample Data).

Citizens' Committee for Children of New York Inc., Research Division. 2002

PERCENT HOME OWNERSHIP 2000

U. S. Bureau of the Census, 2000, Summary File 1 (100-Percent Data).

Citizens' Committee for Children of New York Inc., Research Division. 2001

PERCENT OF HOUSING VACANCY 2000

U. S. Bureau of the Census, 2000, Summary File 1 (100-Percent Data).

Citizens' Committee for Children of New York Inc., Research Division. 2001

PERCENTAGE OF HOUSEHOLD SPENT ONE HALF OR MORE INCOME ON RENT 1999

U. S. Bureau of the Census, 2000, Summary File 3 (Sample Data).

Citizens' Committee for Children of New York Inc., Research Division. 2002

PERCENT OVER-CROWDED RENTAL HOUSING 2000

U. S. Bureau of the Census, 2000, Summary File 3 (Sample Data).

Citizens' Committee for Children of New York Inc., Research Division. 2002

FAIR TO POOR CONDITION OF RENTAL HOUSING 1999

INFOSHARE Data System of Community Studies of New York, Inc., utilizing 1999 New York City Housing Vacancy Survey.

TIER II HOMELESS SHELTER CAPACITY 2001

NYC, Department of Homeless Services, Office of Policy and Planning 2001. (unpublished data)

Citizens' Committee for Children of New York Inc., Research Division. 2001

REPORTED VIOLENT FELONIES PER 1,000 CHILDREN (0-18 YEARS) 2000

In the Bronx, Brooklyn, and Queens all police precincts are coterminous with the community districts, this is not true for Manhattan and Staten Island therefore, reported violent felonies for precincts in Manhattan and Staten Island are divided proportionately to the population they serve within the community districts.

City of New York Police Department. Office of Management Analysis and Planning. Crime Analysis Unit. *Statistical Report: Complaints and Arrests, 2000.* 2002

VIOLENT FELONY ARRESTS 2000

In the Bronx, Brooklyn, and Queens all police precincts are coterminous with the community districts, this is not true for Manhattan and Staten Island therefore, violent felony arrests for precincts in Manhattan and Staten Island are divided proportionately to the population they serve within the community districts.

City of New York Police Department. Office of Management Analysis and Planning. Crime Analysis Unit. *Statistical Report: Complaints and Arrests, 2000.* 2002

REPORTED FELONIES PER 1,000 RESIDENTS 2000

In the Bronx, Brooklyn, and Queens all police precincts are coterminous with the community districts, this is not true for Manhattan and Staten Island therefore, reported felonies for precincts in Manhattan and Staten Island are divided proportionately to the population they serve within the community districts.

City of New York Police Department. Office of Management Analysis and Planning. Crime Analysis Unit. *Statistical Report: Complaints and Arrests, 2000.* 2002

FELONY ARRESTS PER 1,000 RESIDENTS 2000

In the Bronx, Brooklyn, and Queens all police precincts are coterminous with the community districts, this is not true for Manhattan and Staten Island therefore, felony arrests for precincts in Manhattan and Staten Island are divided proportionately to the population they serve within the community districts.

City of New York Police Department. Office of Management Analysis and Planning. Crime Analysis Unit. *Statistical Report: Complaints and Arrests, 2000.* 2002

TOTAL ARRESTS PER 1,000 RESIDENTS 2000

In the Bronx, Brooklyn, and Queens all police precincts are coterminous with the community districts, this is not true for Manhattan and Staten Island therefore, total arrests for precincts in Manhattan and Staten Island are divided proportionately to the population they serve within the community districts.

City of New York Police Department. Office of Management Analysis and Planning. Crime Analysis Unit. *Statistical Report: Complaints and Arrests, 2000.* 2002

LEAD PAINT VIOLATIONS PER 1,000 CHILDREN 2000

Number of lead paint violations per 1,000 children 1- 4 years.

The City of New York Office of Management and Budget. *District Resource Statement for the Department of Housing Preservation and Development for Fiscal Years 20008 and 2001.* 2001

NUMBER OF STRUCTURAL FIRES PER 1,000 CHILDREN 2000

Number of structural fires, which include fires in residential, commercial, public or vacant buildings per 1,000 children 0-18 years.

The City of New York Office of Management and Budget. *District Resource Statement for the Fire Department for Fiscal Years 2000 and 2001.* 2001

POUNDS OF TOXIC AIR EMISSIONS 1998

These figures represent the pounds of toxic air emissions released per year in each community district.

New York City Department of Environmental Protection. *1998 Annual Report: Implementing Community Right-To-Know Laws in New York City.* 1999.

Facilities Storing >10,000 lbs. of Hazardous Materials 2000

New York City Department of Environmental Protection. ***2000 Annual Report: Implementing Community Right-To-Know Laws in New York. 2000.***

FACILITIES PER SQUARE MILE STORING >10,000 LBS. OF HAZARDOUS MATERIALS 2000

New York City Department of Environmental Protection. *2000 Annual Report: Implementing Community Right-To-Know Laws in New York. 2000,* and The City of New York Office of Management and Budget. The Department of City Planning. *Community District Needs Fiscal Year2001 for Bronx, Brooklyn, Manhattan, Queens and Staten Island.* 2001.

PERCENTAGE OF STREETS RATED ACCEPTABLY CLEAN 2000

The City of New York Office of Management and Budget. *District Resource Statement for the Department of Sanitation for Fiscal Years 2000 and 2001*. 2001.

BUILDINGS DEMOLISHED 2000

The City of New York Office of Management and Budget. *District Resource Statement for the Department of Housing Preservation and Development for Fiscal Years 2000 and 2001*. 2001.

CHILDREN PER PARK ACRE 2000

The number of children 18 years and under divided by the number of park acres in each community district. The number of park acres includes only parks, playgrounds, and recreation areas and excludes borough wide parks such as Central Park and Prospect Park.

The City of New York Office of Management and Budget. *District Resource Statement for the Department of Parks and Recreation for Fiscal Years 2000* and 2001. 2001.

PUBLIC LIBRARY BOOKS PER CHILD 2000

Number of children's books in public libraries, excluding the central and reference libraries, divided by the number of children 18 years and under in each community district.

The City of New York Office of Management and Budget. *District Resource Statement for Libraries for Fiscal Years 2000 and 2001*. 2001.

PERCENT NO PRENATAL CARE 1999

Percent of births to women who did not receive prenatal care.

New York City Department of Health. Office of Vital Statistics and Epidemiology. Birth and Death Master Files. 1999. 2001

PERCENT LATE PRENATAL CARE 1999

Late prenatal care is defined as care begun in the third trimester or seventh to ninth month of pregnancy.

New York City Department of Health. Office of Vital Statistics and Epidemiology. Birth and Death Master Files. 1999. 2001

PERCENT LOW BIRTHWEIGHT BABIES 1999

Percent live births recorded as low birthweight at delivery (less than 2,500 grams or 5.5 lbs.).

New York City Department of Health. Office of Vital Statistics and Epidemiology. Birth and Death Master Files. 1999. 2001

INFANT MORTALITY 1999

Number of infant (under one year of age) deaths per 1,000 live births.

New York City Department of Health. Office of Vital Statistics and Epidemiology. Birth and Death Master Files. 1999. 2001

PERCENT OF MOTHERS SMOKE/DRINK ALCOHOL DURING PREGNANCY 1999

New York City Department of Health. Office of Vital Statistics and Epidemiology. Birth and Death Master Files. 1999. 2001

PERCENT OF BIRTHS TO SINGLE MOM

New York City Department of Health. Office of Vital Statistics and Epidemiology. Birth and Death Master Files. 1999. 2001

ASTHMA HOSPITALIZATION RATE 1999

Number of asthma hospitalizations per 1,000 children 0-18 years.

New York State Department of Health. Bureau of Biometrics. *1999 SPARCS Administratively Releasable Inpatient Files*. 2002.

Citizens' Committee for Children of New York, Inc. 2002.

ACUTE RESPIRATORY INFECTION HOSPITALIZATION RATE 1999

Number of acute respiratory infection hospitalizations per 1,000 children 0-18 years.

New York State Department of Health. Bureau of Biometrics. *1999 SPARCS Administratively Releasable Inpatient Files*. 2002

Citizens' Committee for Children of New York, Inc. 2002.

PNEUMONIA HOSPITALIZATION RATE 1999

Number of pneumonia hospitalizations per 1,000 children 0-18 years.

New York State Department of Health. Bureau of Biometrics. *1999 SPARCS Administratively Releasable Inpatient Files*. 2002

Citizens' Committee for Children of New York, Inc. 2002.

ESTIMATED NUMBER OF SERIOUSLY EMOTIONALLY DISTURBED YOUTH 2000

Based on federal prevalence estimate that 11-13 percent of youth 9-17 years in New York State have a serious emotional disturbance (SED). To calculate this estimate we used an average of 12 percent.

United States Department of Health and Human Services. Substance Abuse and Mental Health Services Administration. "Estimation Methodology for Children with a Serious Emotional Disturbance," in the *Federal Register*, Vol. 62, No. 193, page 5213. October 6, 1997.

Citizens' Committee for Children of New York Inc., Research Division. 2002.

ESTIMATED NUMBER OF UNINSURED CHILDREN (0-17 YEARS): 2001

The estimated uninsured children (0-17 years) include children from families in all income levels.

Urban Institute. Assessing the New Federalism. 2002 (unpublished data)

Citizens' Committee for Children of New York Inc., Research Division. 2002.

PERCENT BIRTHS TO TEEN MOTHERS 1999

Live births to New York City residents 14-19 years divided by the total number of births to New York City residents.

New York City Department of Health. Office of Vital Statistics and Epidemiology. Birth and Death Master Files. 1999.

291

JUVENILE ARRESTS (UNDER 16 YEARS) 2000

In the Bronx, Brooklyn, and Queens all police precincts are coterminous with the community districts, this is not true for Manhattan and Staten Island therefore, the number of youth under 16 years old that are arrested in precincts in Manhattan and Staten Island are divided proportionately to the population served within the community districts.

City of New York Police Department. Office of Management Analysis and Planning. Crime Analysis Unit. *Statistical Report: Complaints and Arrests, 2000*. 2002.

YOUTH ARRESTS (16-20 YEARS) 2000

In the Bronx, Brooklyn, and Queens all police precincts are coterminous with the community districts, this is not true for Manhattan and Staten Island therefore, the number of youth 16-20 years old that are arrested in precincts in Manhattan and Staten Island are divided proportionately to the population served within the community districts.

City of New York Police Department. Office of Management Analysis and Planning. Crime Analysis Unit. *Statistical Report: Complaints and Arrests, 2000*. 1999.

YOUTH UNEMPLOYMENT RATE 2000

The figure represents the percent of youth (16-19 Years) not employed.

U. S. Bureau of the Census, 2000, Summary File 3 (Sample Data).

Citizens' Committee for Children of New York, Inc. 2002.

YOUTH 16-19 YEARS NOT IN SCHOOL AND NOT HIGH SCHOOL GRADUATE 2000

U. S. Bureau of the Census, 2000, Summary File 3 (Sample Data).

Citizens' Committee for Children of New York, Inc. 2002.

ABUSE AND NEGLECT REPORTS PER 1,000 CHILDREN 2000

Number of children abused and neglected per 1,000 children 0-17 years. The sum of the CDs will not add up to the sum of the borough due to some of the reports can't determine what CDs they are from. There are 771 unknown CD reports in Bronx; 392 unknown CD reports in Brooklyn; 297 unknown CD reports in Manhattan; 229 unknown CD reports in Queens and 47 unknown CD reports in Staten Island.

New York City Administration for Children's Services. 2002 (unpublished data)

PERCENT ABUSE AND NEGLECT REPORTS INDICATED 2000

New York City Administration for Children's Services. 2002 (unpublished data)

ACTIVE PREVENTIVE SERVICES CASES 1999

The number of active Purchased Preventive Services cases as of June 1999.

New York City Administration for Children's Services. 2000 (unpublished data)

NEW PREVENTIVE SERVICE CASES 2001

The number of new Purchased Preventive Services cases for Calendar Year 2001.

New York City Administration for Children's Services. 2002 (unpublished data)

NUMBER OF CHILDREN IN FOSTER CARE 2001

This data represents the accumulative number of children in the foster care system as of July, 2001.

New York City Administration for Children's Services. 2002 (unpublished data)

NUMBER OF CHILDREN PLACED IN FOSTER CARE 2001

New York City Administration for Children's Services. 2002 (unpublished data)

FOSTER CARE PLACEMENT PER 1,000 CHILDREN 2001

The data represents placement rate per 1,000 children (0 -17 years).

New York City Administration for Children's Services. 2002 (unpublished data)

CHILDREN ENTERED FOSTER CARE PER 1,000 CHILDREN IN CD OF ORIGIN 2001

The figure represents where children are from for those who entered the foster care system in 2001.

New York City Administration for Children's Services. 2002 (unpublished data)

NUMBER OF CHILDREN IN FOSTER BOARDING HOMES 2001

The number of children from each community district currently in foster boarding homes as of July 2001.

New York City Administration for Children's Services. 2002 (unpublished data)

NUMBER OF CHILDREN IN KINSHIP HOMES 2000

The number of children from each community district currently in kinship homes as of July 2001.

New York City Administration for Children's Services. 2002. (unpublished data)

NUMBER OF CHILDREN IN CONGREGATE CARE 2000

The number of children from each community district currently in congregate care as of July 2001.

New York City Administration for Children's Services. 2002 (unpublished data)

PUBLIC LIBRARY BRANCHES 2000

The City of New York Office of Management and Budget. *Community District Needs Fiscal Year 2000 and 2001 for Bronx, Brooklyn, Manhattan, Queens and Staten Island*. 2001.

PUBLIC INDOOR AND OUTDOOR SWIMMING POOLS 2000

The City of New York Office of Management and Budget. *District Resource Statement for the Department of Parks and Recreation for Fiscal Years 2000 and 2001*. 2001.

PUBLIC RECREATION CENTERS 2000

The City of New York Department of Parks and Recreation. *District Resource Statement for the Department of Parks and Recreation for Fiscal Years 2000 and 2001*. 2000.

NUMBER OF PLAYGROUNDS 2000

The City of New York Office of Management and Budget. *District Resource Statement for the Department of Parks and Recreation for Fiscal Years 2000 and 2001*. 2001.

NUMBER OF BANK BRANCHES AND DEPOSITS

Federal Deposit Insurance Corporation and the Office of Thrift Supervision. 2000 *Bank and Thrift Branch Office Data Book Office Deposits and Addresses of FDIC-Insured Institutions*. 2000.

PER CAPITA (16 YEARS & OVER) DEPOSIT 2000

The number of population 16 years and over divided by the total deposit in each community district.

Federal Deposit Insurance Corporation and the Office of Thrift Supervision. 2000 *Bank and Thrift Branch Office Data Book Office Deposits and Addresses of FDIC-Insured Institutions*. 2000.

NUMBER OF LAUNDROMATS

The New York City Department of Consumer Affairs. 2001. [unpublished data]

NUMBER OF SUPERMARKETS

The New York City Department of Agriculture and Market. 2001. [unpublished data]

NUMBER OF NYPD FACILITIES

Includes housing police, mounted troops, highway units, and harbor police.

NYC, Department of Police Department. 2001 (unpublished data)

NUMBER OF FIRE DEPARTMENT FACILITIES

The City of New York Office of Management and Budget. *Community District Needs Fiscal Year 2000 and 2001 for Bronx, Brooklyn, Manhattan, Queens and Staten Island. 2001.*

BUSINESS IMPROVEMENT DISTRICTS 2001

The City of New York. Department of Business Services. *Business Improvement District / Special Assessment District Mailing List*. 2001.

COMMUNITY DEVELOPMENT CORPORATIONS 2002

The Enterprise Foundation. 2002. [unpublished data]; and Local Initiatives Support Corporation. 2002. [unpublished data]

CHILD CARE CENTER CAPACITY CHILDREN 6 AND UNDER 2001

The figure represents the number of registered child-care center capacity for children 6 and under and includes 59,855 private slots.

NYC Department of Health, Day Care Bureau, *Child Care Capacity by Registered Program Types*. 2001

Citizens Committee for Children of New York, Inc. 2002

GROUP FAMILY DAY CARE CAPACITY CHILDREN (2-12 YEARS) 2002

The figure represents the number of registered group family day care capacity for children (2-12 Years).

NYC Department of Health, Day Care Bureau, *Registered Group Family Day Care Listing*. 2002

Citizens Committee for Children of New York, Inc. 2002

FAMILY DAY CARE CAPACITY CHILDREN (2-12 YEARS) 2002

The figure represents the number of registered family day care capacity children (2-12 Years).

NYC Department of Health, Day Care Bureau, *Registered Group Family Day Care Listing*. 2002

Citizens Committee for Children of New York, Inc. 2002

HEAD START CAPACITY 2001

New York City Administration for Children's Services. Agency for Child Development. *Funded Capacity by Site and Option. 2001.*

SCHOOL AGE CHILD CARE CAPACITY 2002

The figure represents the number of registered school age child care capacity children.

NYC Department of Health, Day Care Bureau, *Registered School Age Child Care Center Listing*. 2002

Citizens Committee for Children of New York, Inc. 2002

ESTIMATED UNMET NEED FOR SUBSIDIZED CHILD CARE CHILDREN 6 YEARS AND UNDER (2002)

The estimate represents the number of children (6 & Under) below the Federal Poverty Level who need and will use paid child care.

Citizens' Committee for Children of New York Inc., Research Division. 2002.

ESTIMATED UNMET NEED FOR SUBSIDIZED CHILD CARE CHILD CARE CHILDREN (6-12 YEARS)

The estimate represents the number of children (6-12 Years) below the Federal Poverty Level who need and will use paid child care.

Citizens' Committee for Children of New York Inc., Research Division. 2002.

UNIVERSAL PRE-KINDERGARTEN CAPACITY BY PROGRAM TYPES 2001

The figure represents an estimated number of slots contracted by programs type, not the actual enrollment.

NYC Board of Education, Division of Instructional Support. *All Vendors Universal Prekindergarten FY 2001-2002*. 2002 (unpublished data)

DEPARTMENT OF YOUTH & COMMUNITY DEVELOPMENT (DYCD) PROGRAM SITES

These figures represent the number of DYCD- funded youth programs or sites available at such community district. The *District Resource Statement for the Department of Youth and Community Development* was used to determine this figure.

The City of New York Office of Management and Budget. *District Resource Statement for the Department of Youth and Community Development for Fiscal Years 2000 and 2001*. 2001.

YMCA/ YWCA/ YMHA 2001

YMCA "YMCA Branches and Locations" 2001; YWCA. 2001. [unpublished data]; and "List of Community Centers," compiled by UJA-Federation. 2001.

AFTER SCHOOL CORPORATION SITES 2001

The figure represents the number of sites funded in Spring 2001.

After School Corporation. 2001. (unpublished data)

SETTLEMENT HOUSES 2001

The sites included are central agency offices. There are more than 295 locations from which settlements operated programs.

United Neighborhood Houses of New York. 2001. (unpublished data)

PUBLIC ELEMENTARY SCHOOLS 2001

New York City Board of Education. Office of Community School District Affairs. 2001.

PUBLIC MIDDLE/ JUNIOR HIGH SCHOOLS 2001

New York City Board of Education. Office of Community School District Affairs. 2001.

VOLUNTARY OR HHC HOSPITALS

United Hospital Fund of New York. 2001. (unpublished data)

CHILD HEALTH CLINICS 2001

Health and Hospitals Corporation. *Child Health and Pediatric Communicare Clinic Directory. August 2001.*

PEDIATRIC RESOURCE CENTERS 2001

I-CHAP/ Infant Child Health Assessment Program. Medical and Health Research Association of New York City Inc. *Pediatric Primary Care: A Resource List.* 2001.

CHILD AND ADOLESCENT MENTAL HEALTH SERVICES 2002

The list only includes programs that provide mental health services to both child and adolescent.

New York State, Department of Mental Health. 2002 (unpublished data)

MENTAL HEALTH FAMILY SUPPORT SITES 2002

New York City Department of Mental Health, Mental Retardation and Alcoholism Services. 2002 (unpublished data)

INCOME SUPPORT CENTERS 2001

New York City Human Resources Administration. Income Support Program. "Income Support Directory," as of July 2001.

TIER II HOMELESS SHELTERS 2001

The City of New York. Department of Homeless Services. Division of Family Services. 2002 (unpublished data)

FOOD PANTRIES 2001

Food For Survival: The New York City Food Bank. *Directory of New York City Emergency Food Programs.* 2001.

COMMUNITY SCHOOL DISTRICTS

The sum of the school districts might not aggregated to NYC total due to some small "800" schools within buildings did not included in the data base.

The sum for the variables (number of students receiving free lunch, number of suspensions, number of incidents, number of immigrant students, number of LEP students, number of students in special education and number of students in resource room) for elementary and middle school might not add up to the figure for elementary and middle school combined due to rounding errors.

For Elementary, Middle school and Elementary and Middle Schools Combined, NYU Institute for Education and Social Policy, *2000-2001 Annual School Report*, SPSS flat file converted from NYC Board of Education's Annual School Report access database. 2002

For High School, New York City Board of Education, Division of Assessment and Accountability, *2000-2001 Annual School Report*. 2002

293

Data Constraints

Every year, public and private institutions collect a vast amount of demographic and service-related data about New York City children and their families. Most of this data is used by government to allocate resources and by service providers, parents and civic organizations to quantify the need for service enhancements and reforms. Yet, there is no central or easily accessible source of information about children in the city. To remedy this, *Keeping Track* integrates multiple data sets from sources which include city, state, and federal agencies and not-for-profit research organizations to present a composite picture of child well-being in New York City neighborhoods.

One of the greatest challenges in using available data is in selecting sources of information that describe conditions accurately and reliably for children in New York City. This requires locating information collected at regular intervals that use standard definitions each year. *Keeping Track* attempts to use uniform reporting periods whenever possible and to clearly note differences when they occur. City data is usually reported by fiscal years – July through June – while the state's data is based on a calendar year cycle.

While *Keeping Track* attempts to collect all relevant data about children, not all data needed to measure child well-being is collected or distributed regularly. For example the state does not gather information on the number or percentage of Asian children placed in foster care or receiving preventive services, limiting the amount of information that is available to describe the experiences of this segment of the city's population. Often the data collected by government agencies is limited to enrollment in or utilization of programs; data on service capacity is not usually collected. It is difficult to obtain data on the actual outcomes for children and families. This important data could be used to measure the effectiveness and appropriateness of city and state programs.

Published data is often only available in city or borough-wide form. *Keeping Track*'s emphasis on a relatively small geographic area, the community district, poses several problems. Computer programs now make it easier to separate large data sets into smaller geographic areas to describe with more accuracy the places children live. However, data provided by government agencies often needs to be translated into these geographic boundaries, which may result in slight inaccuracies. Collecting data on geographic areas smaller than the community district is almost impossible, but such data if available could provide even better information about the status of children in New York City neighborhoods.

Each year since 1993, when *Keeping Track* was first released, the data collection process has become more difficult. Public agencies collect less data and available data is more difficult to obtain. Although we receive considerable cooperation from city and state agency staff, their capacity to assist us has become more limited because of cuts in staffing and outdated technology. Obtaining information has also become more bureaucratic. Most agencies now require special written requests for data, which is supplied after long waits and at considerable cost. Data on tax dollars spent on children's services is especially difficult to obtain.

Despite the limitations of the data, the trends described in *Keeping Track* are remarkably consistent, demonstrating that children face many obstacles growing up in New York City, that risks to child well-being are concentrated in certain neighborhoods, and that children who are African-American and Latino are more likely than other New York City children to be at risk. Given the important uses to which data is put, such as resource allocation, policy-making, and program planning and design, more emphasis should be given to creating an accessible children's database and asking city and state agencies to track and report dollars spent, services provided, utilization trends, service gaps and service outcomes for children each year.

Keeping Track Advisory Board

Lilliam Barrios-Paoli
Senior Vice President
United Way of New York City

Charles Brecher
Executive Vice-President
Citizens' Budget Commission

Eric Brettschneider, Esq
Executive Director
Agenda for Children Tomorrow

Jill Chaifetz, Esq.
Executive Director
Advocates for Children

Steven D. Cohen
Senior Consultant
The Annie E. Casey Foundation

Gloria Faretra, M.D.
Board of Director
Citizens' Committee for Children

Trudy Festinger, D.S.W.
Professor, Shirley M. Ehrenkranz
School of Social Work
New York University

Sheila B. Kamerman, Ph. D.
Compton Foundation Centenial
Professor of Social Work
Director, Institute for Child and
Family Policy and Columbia University
Co-Director, Cross-National Studies
Research Program
Columbia University
School of Social Work

Augusta Kappner
President
Bank Street College of Education

Jack Krauskopf
Senior Fellow
The Aspen Institute
Chief Program Officer
9/11 United Services Group

Jessica Lee
Executive Director
Coalition for Asian American
Children & Families

Nancy Locker
Chairman
Citizens' Committee for Children

Marc Miringoff, MSW, Ph.D.
Director, Fordham Institute for
Innovation in Social Policy
Fordham University

Elba Montalvo
Executive Director
Committee for Hispanic Children and
Families

Gail B. Nayowith
Executive Director
Citizens' Committee for Children

Irwin Redlener, M.D.
President
Children's Health Fund

Nancy Solomon
Board of Director
Citizens' Committee for Children

Dr. Ruby Takanishi
President
Foundation for Child Development

Project Staff

Hui Jin Ma
Staff Associate for Research and
Data Analysis

Board of Directors

Chairman
Nancy Locker

President
Heidi Stamas

Vice Presidents
Sally Mendel
Martha J. Olson, Esq.
Samuel P. Peabody
Emily U. Satloff
Nancy F. Solomon

Treasurer
Daniel Kronenfeld

Secretary
Ernesto Loperena

Board of Directors
Orren J. Alperstein
Thelma B. Baxter, Ed.D.
Amy D. Bernstein
Alma J. Carten, D.S.W
David Chen
Helen S. Cooper
Judy Tobias Davis
Thelma Dye, Ph.D.
Gloria Faretra, M.D.
Mrs. Arthur A. Feder
Carol J. Feinberg
Trudy Festinger, D.S.W.
Diane A. Fogg
Judith A. Garson, Esq.
Nancy Hoving
Bonnie L. Howard
Chris Stern Hyman, Esq.
Sr. Mary Paul Janchill, D.S.W.
Janet M. Johnson, Esq.
Anne K. Jones
Katherine Kahan
Michael G. Kalogerakis, M.D.
Sheila Kamerman, D.S.W.
Jonathan A. Knee
James Krauskopf
Frances Levenson, Esq.
Lee A. Link
Elinor G. Mannucci, Ph.D.
Maryann Marston
Arlette Ferguson Mathis
Katherine Mele
Sue Nager
Laverne Parker-Robinson
John T. Reid
John Sanchez
Jean Schrag
Elizabeth Sheehan
Joanne M. Stern
Thomas A. Tierney

Honorary Directors
Edythe W. First
Hamilton F. Kean, Esq.
Pam S. Levin
Marge Scheuer
Mrs. Robert S. Siffert
Mrs. Jesse D. Wolff

296

Staff

Gail B. Nayowith
Executive Director

Rose Anello
Associate Executive Director for Public Affairs

Jennifer March-Joly
Associate Executive Director for Program and Policy

Gregory Klemens
Director of Development & Administration

Donna Tiburzi
Director of Community & Government Relations

Candice Anderson
Staff Associate for Education & Child Care

Ailin Chen
Staff Associate for Juvenile Justice & Youth Services

Sheree Goodman
Staff Associate for Development

Betsy Guttmacher
Staff Associate for YouthAction & Government Relations

Hui Jin Ma
Staff Associate for Research & Data Analysis

Julio Minaya
Staff Associate for Development and Administration

Danayi Munyati
Staff Associate for Communications

Tara Sher
Staff Associate for Health & Mental Health

Dean Spencer
Office Aide

Lorraine Tate
Executive Secretary

Latifa Taylor
Administrative Assistant

Maria Toro
Staff Associate for Housing & Income Support

ABOUT CITIZENS' COMMITTEE FOR CHILDREN OF NEW YORK (CCC)

Founded in 1944, CCC works to improve the well-being of all New York City children and ensure that they are healthy, housed, educated and safe. CCC's activities and programs combine the best features of public policy advocacy with a long tradition of citizen activism. Many of CCC's activities directly affect the lives of individual children but most of our efforts are spent identifying the causes and effects of vulnerability and disadvantage; promoting the development of services in the community, and working to make public and private institutions more responsive to children. CCC: 1) Mobilizes New Yorkers who are committed to making what is best for children a priority and through our Kids First, New York Campaign, galvanizes a broad cross-section of New Yorkers to take action on behalf of children; 2) Advocates for children by promoting new ideas and offering new solutions to policymakers, service providers and others; 3) Analyzes and monitors programs and policies to find out what works and what doesn't; 4) Educates the public and the media about children's issues; and reaches out to New Yorkers, to raise their awareness and capitalize on their desire to do something for children; 5) Provides opportunities for New Yorkers to get involved and support policies and programs that reward families who are working hard to make a good life for their children and help children in families who cannot; 6) Builds networks of service providers, parents and other New Yorkers to forge stronger relationships among civic, religious and community groups and individuals who are determined to improve the quality of life for children and families; 7) Prepares young people to be the leaders of tomorrow through YouthAction. CCC is a non-profit organization supported by individuals, Foundations and Corporations.

CCC

CITIZENS' COMMITTEE for CHILDREN
OF NEW YORK INC

105 East 22nd Street, 7th Floor
New York, NY 10010
V: (212) 673-1800 F: (212) 979-506
E-mail: info@kfny.org
Web: www.kfny.org

U.S. Department of Education
Office of Educational Research and Improvement (OERI)
National Library of Education (NLE)
Educational Resources Information Center (ERIC)

ERIC

REPRODUCTION RELEASE

(Specific Document)

UD035549

I. DOCUMENT IDENTIFICATION:

Title: Keeping Track of New York City's Children: The Millennium Edition

Author(s): Citizens' Committee for Children of New York, Inc.

Corporate Source:

Publication Date: February, 2003

II. REPRODUCTION RELEASE:

In order to disseminate as widely as possible timely and significant materials of interest to the educational community, documents announced in the monthly abstract journal of the ERIC system, *Resources in Education* (RIE), are usually made available to users in microfiche, reproduced paper copy, and electronic media, and sold through the ERIC Document Reproduction Service (EDRS). Credit is given to the source of each document, and, if reproduction release is granted, one of the following notices is affixed to the document.

If permission is granted to reproduce and disseminate the identified document, please CHECK ONE of the following three options and sign at the bottom of the page.

The sample sticker shown below will be affixed to all Level 1 documents	The sample sticker shown below will be affixed to all Level 2A documents	The sample sticker shown below will be affixed to all Level 2B documents
PERMISSION TO REPRODUCE AND DISSEMINATE THIS MATERIAL HAS BEEN GRANTED BY Sample TO THE EDUCATIONAL RESOURCES INFORMATION CENTER (ERIC) 1	PERMISSION TO REPRODUCE AND DISSEMINATE THIS MATERIAL IN MICROFICHE, AND IN ELECTRONIC MEDIA FOR ERIC COLLECTION SUBSCRIBERS ONLY, HAS BEEN GRANTED BY Sample TO THE EDUCATIONAL RESOURCES INFORMATION CENTER (ERIC) 2A	PERMISSION TO REPRODUCE AND DISSEMINATE THIS MATERIAL IN MICROFICHE ONLY HAS BEEN GRANTED BY Sample TO THE EDUCATIONAL RESOURCES INFORMATION CENTER (ERIC) 2B
Level 1	Level 2A	Level 2B
☐	☐	☑
Check here for Level 1 release, permitting reproduction and dissemination in microfiche or other ERIC archival media (e.g., electronic) and paper copy.	Check here for Level 2A release, permitting reproduction and dissemination in microfiche and in electronic media for ERIC archival collection subscribers only	Check here for Level 2B release, permitting reproduction and dissemination in microfiche only

Documents will be processed as indicated provided reproduction quality permits.
If permission to reproduce is granted, but no box is checked, documents will be processed at Level 1.

I hereby grant to the Educational Resources Information Center (ERIC) nonexclusive permission to reproduce and disseminate this document as indicated above. Reproduction from the ERIC microfiche or electronic media by persons other than ERIC employees and its system contractors requires permission from the copyright holder. Exception is made for non-profit reproduction by libraries and other service agencies to satisfy information needs of educators in response to discrete inquiries.

Sign here, → please

Signature: Rose Aiello

Printed Name/Position/Title: Rose Aiello, Assoc. Exec. Director of Public Affairs

Organization/Address: Citizens' Committee for Children of New York Inc.

Telephone: 212-673-1800 x13

FAX: 212-979-5063

E-Mail Address: RAIELLO @ KFNY-org

Date: 3/3/03

(over)

III. DOCUMENT AVAILABILITY INFORMATION (FROM NON-ERIC SOURCE):

If permission to reproduce is not granted to ERIC, *or*, if you wish ERIC to cite the availability of the document from another source, please provide the following information regarding the availability of the document. (ERIC will not announce a document unless it is publicly available, and a dependable source can be specified. Contributors should also be aware that ERIC selection criteria are significantly more stringent for documents that cannot be made available through EDRS.)

Publisher/Distributor:
Address:
Price:

IV. REFERRAL OF ERIC TO COPYRIGHT/REPRODUCTION RIGHTS HOLDER:

If the right to grant this reproduction release is held by someone other than the addressee, please provide the appropriate name and address:

Name:
Address:

V. WHERE TO SEND THIS FORM:

Send this form to the following ERIC Clearinghouse:

ERIC Clearinghouse on Urban Education
Box 40, Teachers College, Columbia University
New York, NY 10027

Telephone: 212-678-3433
Toll Free: 800-601-4868
Fax: 212-678-4012

WWW: http://eric-web.tc.columbia.edu

However, if solicited by the ERIC Facility, or if making an unsolicited contribution to ERIC, return this form (and the document being contributed) to:

ERIC Processing and Reference Facility
4483-A Forbes Boulevard
Lanham, Maryland 20706

Telephone: 301-552-4200
Toll Free: 800-799-3742
FAX: 301-552-4700
e-mail: ericfac@inet.ed.gov
WWW: http://ericfac.piccard.csc.com

EFF-088 (Rev. 2/2000)